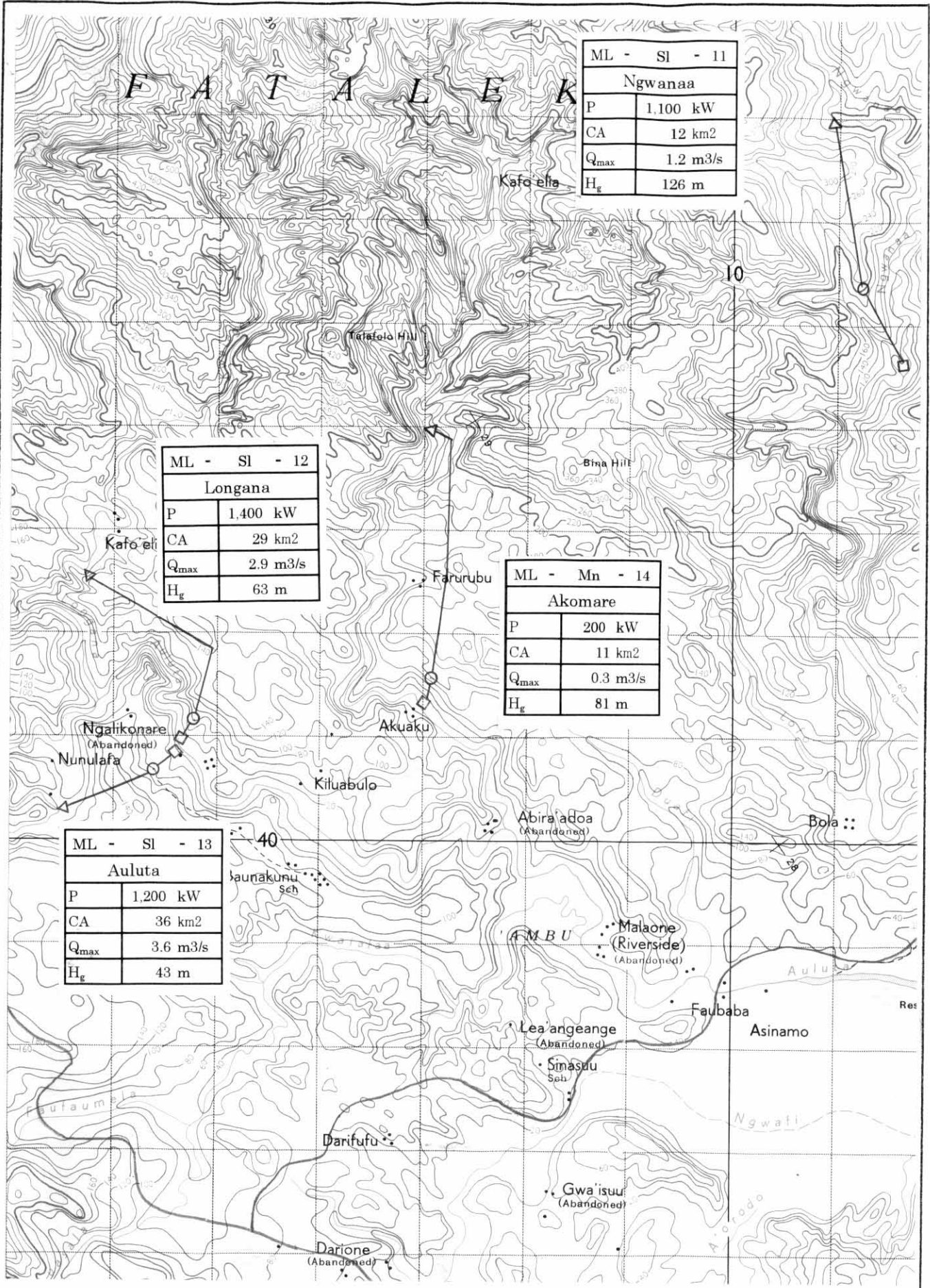


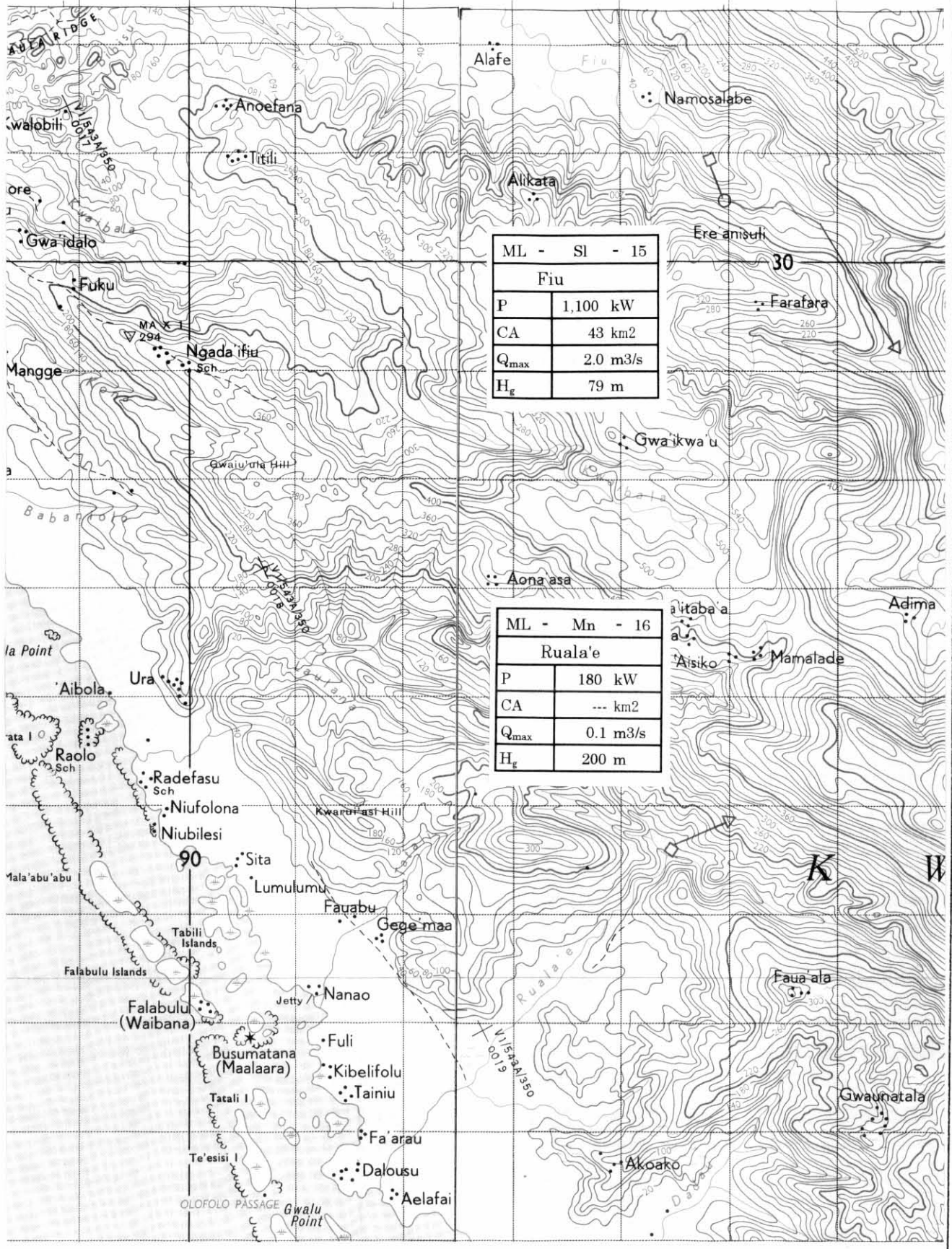
ML - Mn - 10	
Lo'omae	
P	460 kW
CA	34 km <sup>2</sup>
Q	1.0 m <sup>3</sup> /s
H	61 m

ML - Mn - 9	
Kware'a	
P	600 kW
CA	28 km <sup>2</sup>
Q <sub>max</sub>	5.0 m <sup>3</sup> /s
H <sub>g</sub>	16.5 m

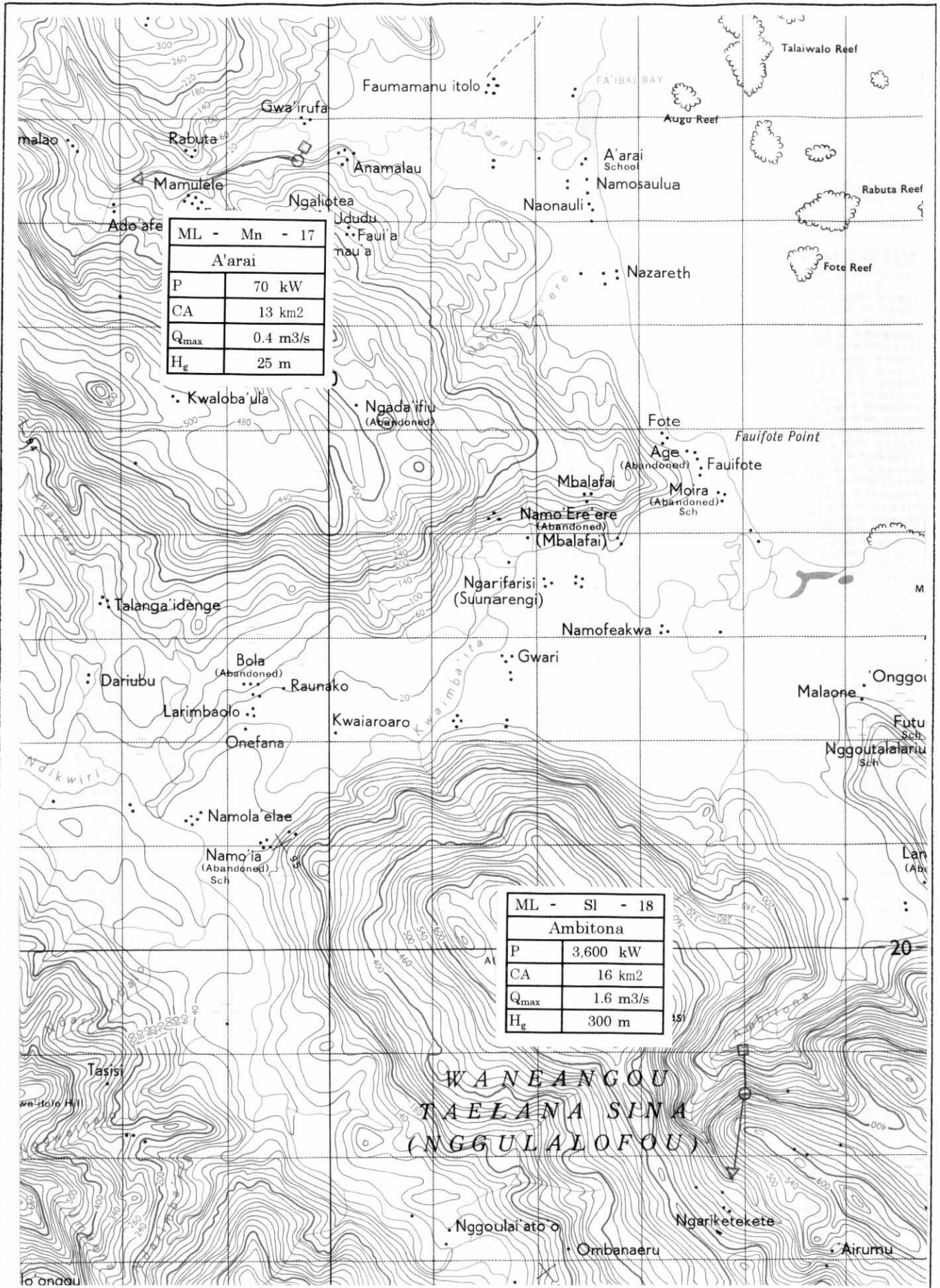
JAPAN INTERNATIONAL COOPERATION AGENCY	MASTER PLAN STUDY OF POWER DEVELOPMENT IN SOLOMON ISLANDS	TITLE <b>Appendix 5-1-2 ( 6 )</b> <b>Hydro Potential Map</b> <b>Malaita ( 6 )</b>
TOKYO ELECTRIC POWER SERVICES CO., LTD IC NET CO., LTD		



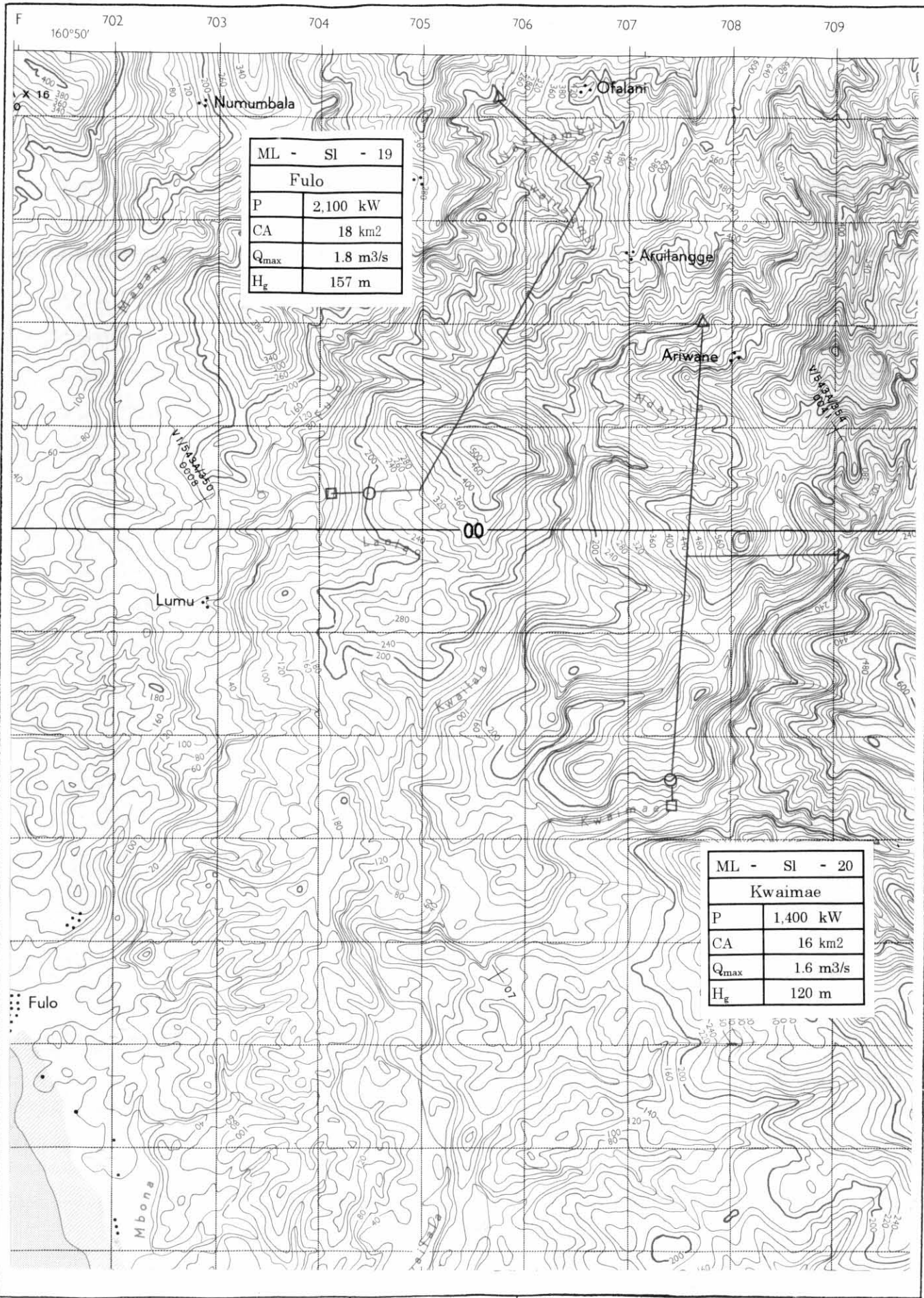
<p>JAPAN INTERNATIONAL COOPERATION AGENCY</p> <p>TOKYO ELECTRIC POWER SERVICES CO., LTD</p> <p>IC NET CO., LTD</p>	<p>MASTER PLAN STUDY OF POWER DEVELOPMENT IN SOLOMON ISLANDS</p>	<p>TITLE</p> <p><b>Appendix 5-1-2 ( 7 )</b></p> <p><b>Hydro Potential Map</b></p> <p><b>Malaita ( 7 )</b></p>
--	--	---

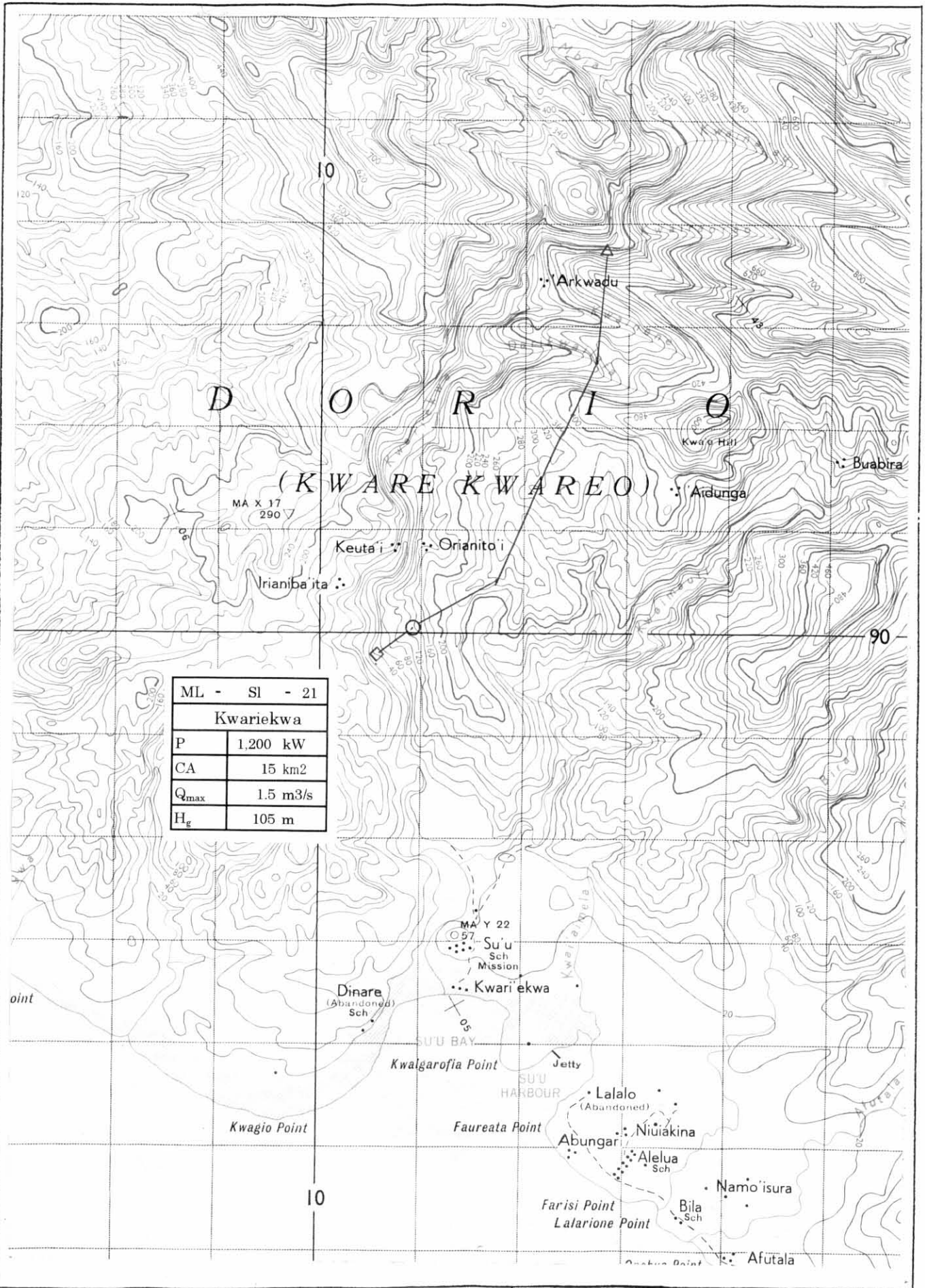


JAPAN INTERNATIONAL COOPERATION AGENCY	MASTER PLAN STUDY OF POWER	TITLE <b>Appendix 5-1-2 ( 8 )</b>
TOKYO ELECTRIC POWER SERVICES CO., LTD IC NET CO., LTD	DEVELOPMENT IN SOLOMON ISLANDS	<b>Hydro Potential Map Malaita ( 8 )</b>



JAPAN INTERNATIONAL COOPERATION AGENCY	MASTER PLAN STUDY OF POWER DEVELOPMENT IN SOLOMON ISLANDS	TITLE Appendix 5-1-2 ( 9 ) Hydro Potential Map Malaita ( 9 )
TOKYO ELECTRIC POWER SERVICES CO., LTD IC NET CO., LTD		





JAPAN INTERNATIONAL COOPERATION AGENCY	MASTER PLAN STUDY OF POWER	TITLE
TOKYO ELECTRIC POWER SERVICES CO., LTD IC NET CO., LTD	DEVELOPMENT IN SOLOMON ISLANDS	Appendix 5-1-2 ( 11 ) Hydro Potential Map Malaita ( 11 )