Photo 5-7-1 Gold Ridge Access Road (Maotapuku 1,2)

Photo 5-7-2 Gold Ridge Mining Site (Maotapuku 1,2)

195 113

Photo 5-7-3 Downstream Area of Intake Site of Sasa

Photo 5-7-4 Right Bank Ridge of Sasa

Photo 5-7-5 Silolo Intake Site

Photo 5-7-6 Talifu Waterfall at Silolo

199
115



Photo 5-7-7 Major Spring at Rori



Photo 5-7-8 Minor Spring at Rori

198
16

Photo 5-7-9 Rori Intake Site



Photo 5-7-10 Rori Powerhouse Site

Photo 5-7-11 Kware'a Dam Site

Photo 5-7-12 Downstream Area of Kware'a Dam

200
118

Photo 5-7-13 Kubolata Spring No.1

Photo 5-7-14 Kubolata Powerhouse Site

201
119

Photo 5-7-15 Waimapuru Intake Site

Photo 5-7-16 Waimapuru Lower Waterfall

Photo 5-7-17 Sorave Intake Site

Photo 5-7-18 Sorave Waterfall

2-3

Photo 5-7-19 Luembalele Intake Site

Photo 5-7-20 Upstream Area of Powerhouse at Luembalele

204
122