

Tourism Sector Development Project
in the Hashemite Kingdom of Jordan

The Government of
the Hashemite Kingdom of Jordan
The Ministry of Tourism and Antiquities
The Ministry of Planning

Sub-Project:
Historic Old Salt Development

- Note:
- This detailed design has been executed by a team of consultants as shown below in accordance with the agreement between Japan International Cooperation Agency (JICA) and JICA Study Team.
 - The copyright of this drawing rests with JICA.
 - ALL MEASUREMENTS ARE IN CENTIMETERS.
 - DO NOT SCALE FROM DRAWING
 - FOR TILING DETAILS REFER TO D-13, D-14, SD, AD-03 & D-15, D-16, SD, AD-04
 - FOR TYPICAL STONE RISER DETAILS REFER TO D-01, D-02, D-03, SD, AD-01
 - FOR TREE/FLOWER BED DETAILS REFER TO D-04, D-05, SD, AD-01
 - FOR SIGN TYPES REFER TO D-19, D-20, D-21, D-22, SD, AD-05
 - FOR MANHOLE DETAILS REFER TO D-15, SD, AD-04 & D-23, SD, AD-06
 - FOR BOLLARDS DETAILS REFER TO D-24, SD, AD-06
 - FOR LITTER BIN DETAILS REFER TO D-25, SD, AD-06
 - FOR TYPICAL CLOCK DETAILS REFER TO D-26, SD, AD-06
 - FOR BENCH DETAILS REFER TO D-27, SD, AD-07
 - FOR WET STONE CLADDING DETAILS REFER TO D-33, SD, AD-08

Designed by:

Japan International Cooperation Agency (JICA)

JICA Study Team:
Joint Venture of
Pacific Consultants International and
Yamashita Sekkei Inc.

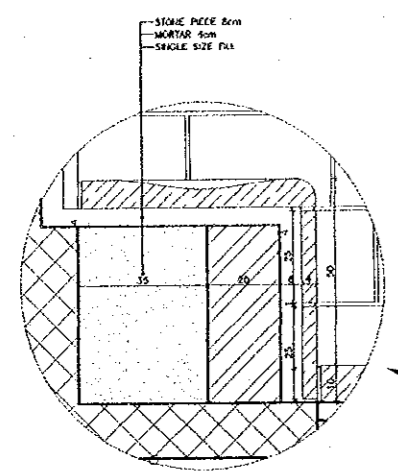
Subcontracted Local Consultant:
TIBAH Consultants
Architects, Engineers

DATE JUNE - 10 / 2000

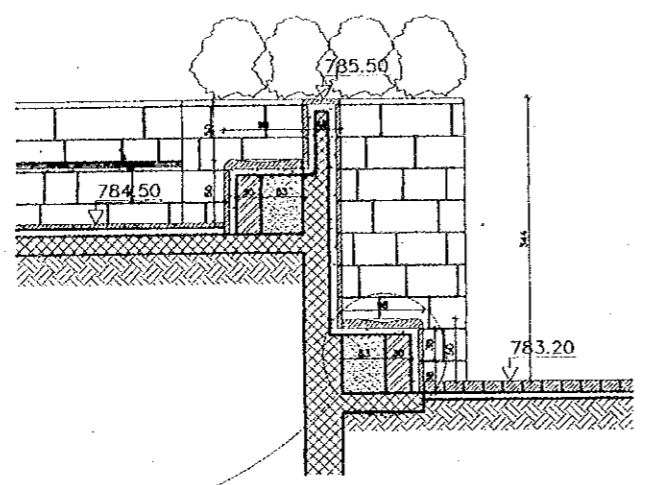
Tourist Trails

Drawing Title:
Plazas: Ain
Existing Situation,
Down to Slopes & Details

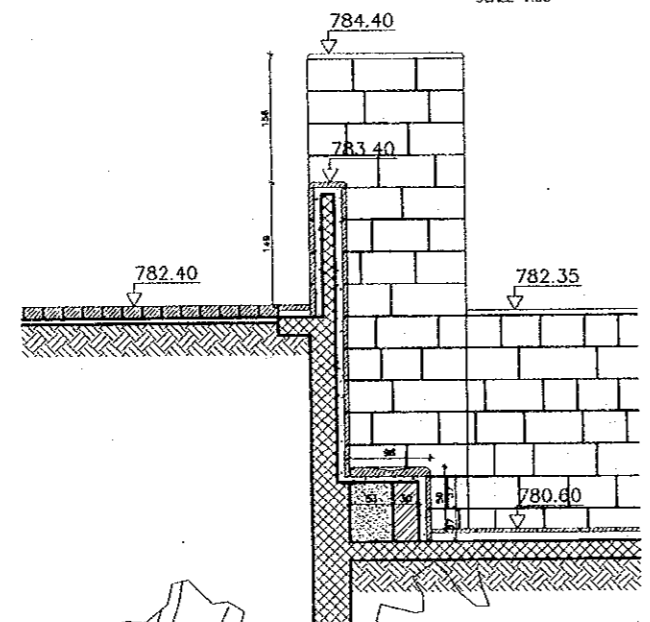
Scale: Variable Drawing No.: SD.AP-01



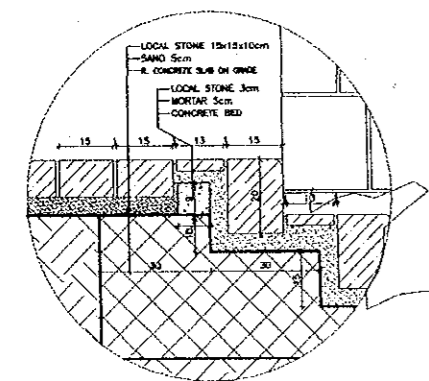
STONE BENCH DETAIL
SCALE 1:10



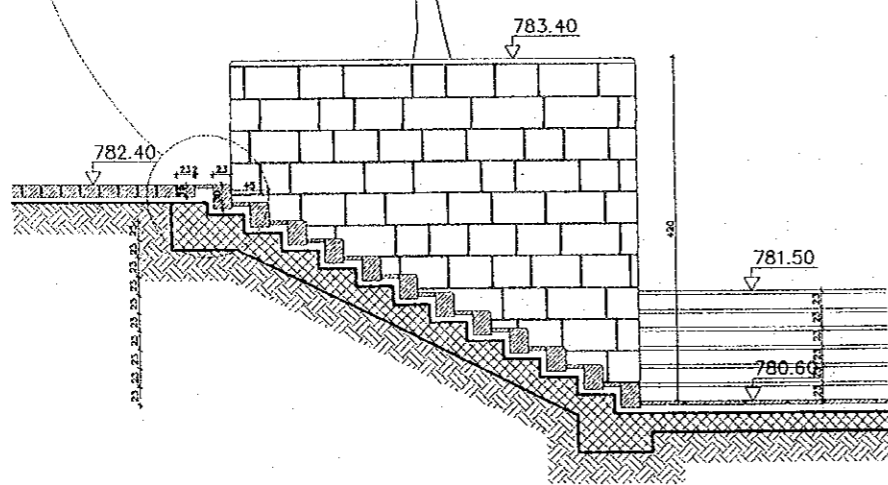
DP-01
SCALE 1:30



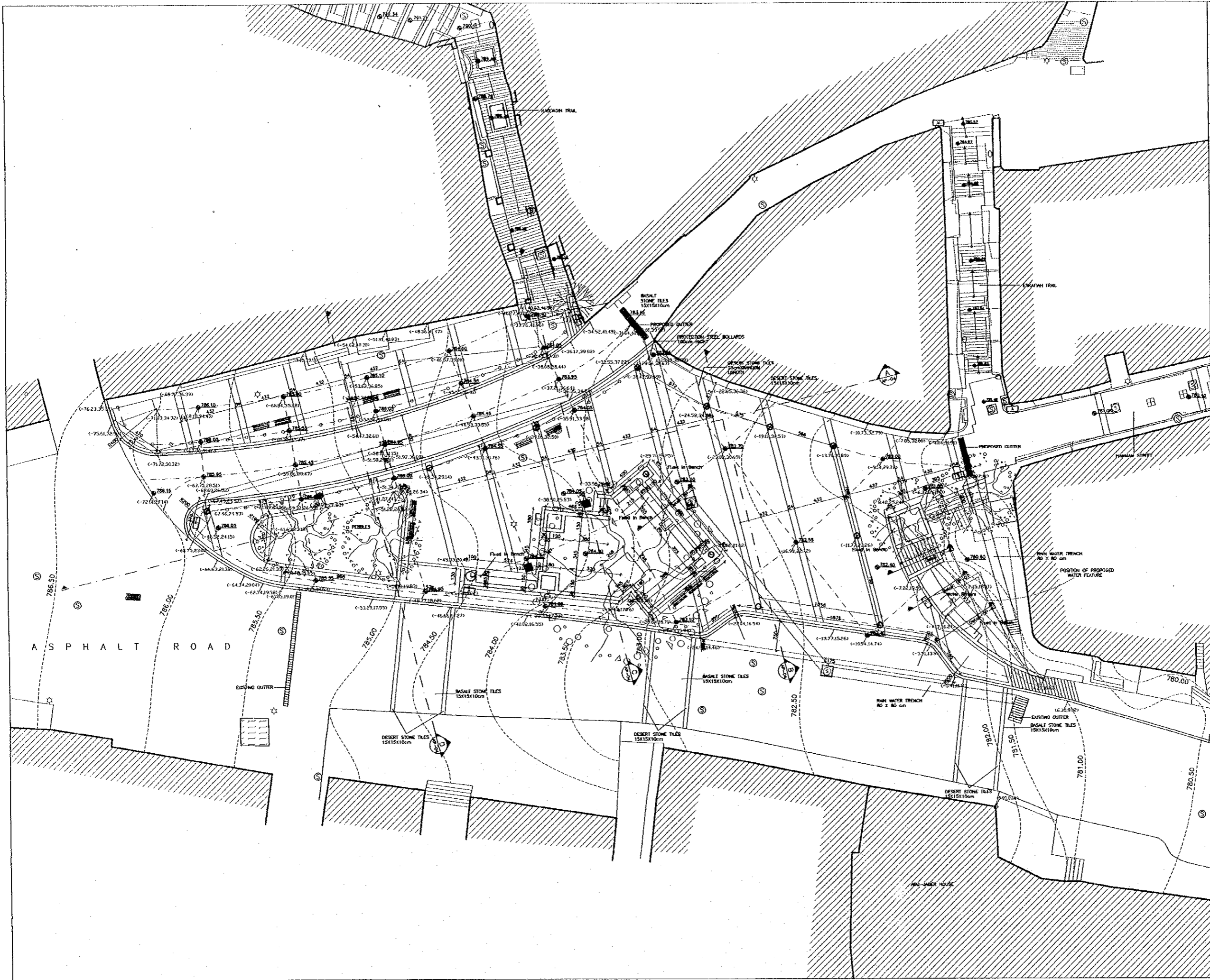
DP-02
SCALE 1:30



STEPS DETAIL
SCALE 1:10



DP-03
SCALE 1:30



Tourism Sector Development Project
in the Hashemite Kingdom of Jordan

The Government of
the Hashemite Kingdom of Jordan
The Ministry of Tourism and Antiquities
The Ministry of Planning

Sub-Project:
Historic Old Salt Development

- Note:
- This detailed design has been executed by a team of consultants as shown below in accordance with the agreement between Japan International Cooperation Agency (JICA) and JICA Study Team.
 - The copyright of this drawing rests with JICA.
 - ALL MEASUREMENTS ARE IN CENTIMETERS.
 - DO NOT SCALE FROM DRAWING
 - FOR TILING DETAILS REFER TO D-13, D-14, SD, AD-03
 - AD-15, D-16, SD, AD-04
 - FOR TYPICAL STONE RISER DETAILS REFER TO D-01, D-02, D-03, SD, AD-01
 - FOR TREE/FLOWER BED DETAILS REFER TO D-04, D-05, SD, AD-01
 - FOR SIGN TYPES REFER TO D-19, D-20, D-21, D-22, SD, AD-05
 - FOR MANHOLE DETAILS REFER TO D-15, SD, AD-04 & D-23, SD, AD-06
 - FOR BOLLARDS DETAILS REFER TO D-24, SD, AD-06
 - FOR LITTER BIN DETAILS REFER TO D-25, SD, AD-06
 - FOR TYPICAL CLOCK DETAILS REFER TO D-26, SD, AD-06
 - FOR BENCH DETAILS REFER TO D-27, SD, AD-07
 - FOR WET STONE CLADDING DETAILS REFER TO D-33, SD, AD-08

Designed by:
Japan International Cooperation Agency (JICA)
JICA Study Team:
Joint Venture of
Pacific Consultants International and
Yamasa Sekkei Inc.
Subcontracted Local Consultant:
TIBAH Consultants
Architects, Engineers

DATE: JUNE 10 / 2000

Tourist Trails
Drawing Title:
Plazas: Ain
General Plan

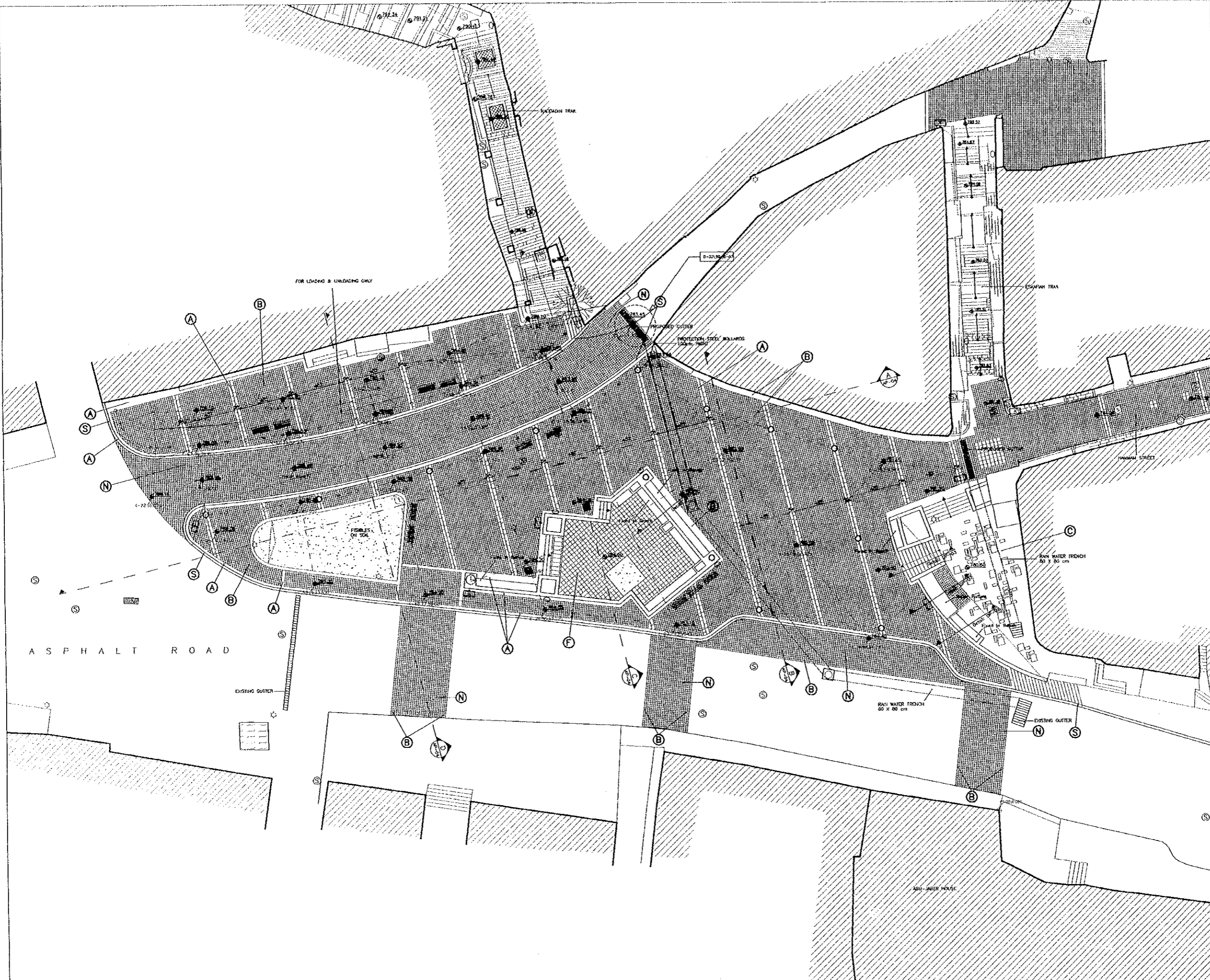
Scale: 1:150
Drawing No.: SD.AP-02

Tourism Sector Development Project
in the Hashemite Kingdom of Jordan

The Government of
the Hashemite Kingdom of Jordan
The Ministry of Tourism and Antiquities
The Ministry of Planning

Sub-Project:
Historic Old Salt Development

Note:
This detailed design has been executed by a team of consultants as shown below in accordance with the agreement between Japan International Cooperation Agency (JICA) and JICA Study Team.
The copyright of this drawing rests with JICA.
- ALL MEASUREMENTS ARE IN CENTIMETERS.
- DO NOT SCALE FROM DRAWING
- FOR TILING DETAILS REFER TO D-13.D-14\SD.AP-03
- AD-15.D-16\SD.AP-04
- FOR TYPICAL STONE RISER DETAILS REFER TO D-01.D-02.D-03\SD.AP-01
- FOR TREE/FLOWER BED DETAILS REFER TO D-04.D-05\SD.AP-01
- FOR SIGN TYPES REFER TO D-19.D-20.D-21.D-22\SD.AP-05
- FOR MANHOLE DETAILS REFER TO D-15\SD.AP-04
SD-23\SD.AP-06
- FOR BOLLARDS DETAILS REFER TO D-24\SD.AP-06
- FOR LITTER BIN DETAILS REFER TO D-25\SD.AP-06
- FOR TYPICAL CLOCK DETAILS REFER TO D-26\SD.AP-06
- FOR BENCH DETAILS REFER TO D-27\SD.AP-07
- FOR WET STONE CLADDING DETAILS REFER TO D-33\SD.AP-08



Designed by:
Japan International Cooperation Agency (JICA)
JICA Study Team:
Joint Venture of
Pacific Consultants International and
Yamasita Sekkei Inc.

Subcontracted Local Consultant:
TIBAH Consultants
Architects, Engineers

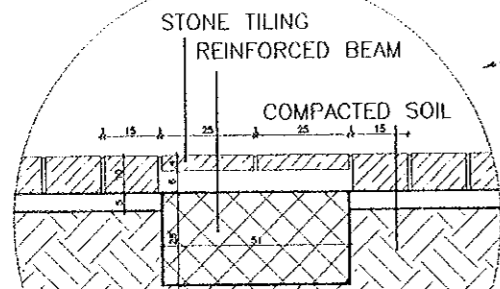
DATE: JUNE-10 / 2000

Tourist Trails
Drawing Title:
Plazas: Ain
Tiling Plan

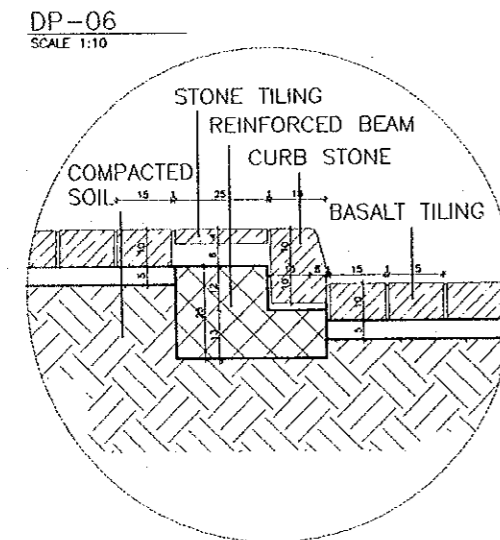
Scale: 1:150
Drawing No.: SD.AP-03

Note:
This detailed design has been executed by a team of consultants as shown below in accordance with the agreement between Japan International Cooperation Agency (JICA) and JICA Study Team.

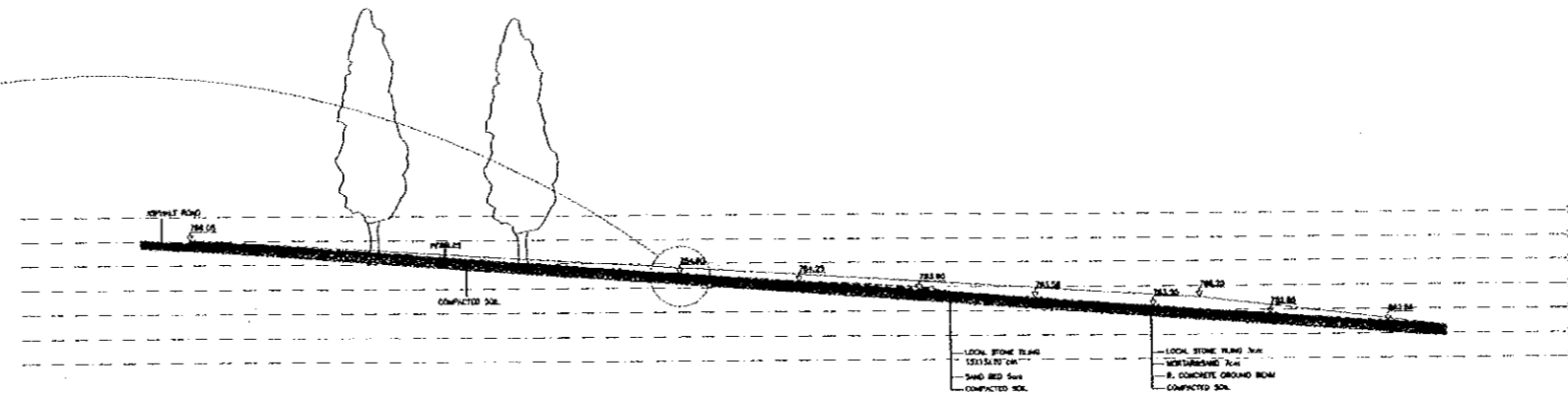
- The copyright of this drawing rests with JICA.
- ALL MEASUREMENTS ARE IN CENTIMETERS.
- DO NOT SCALE FROM DRAWING
- FOR TILING DETAILS REFER TO D-13.D-14\SD-AD-03
- AD-15.D-16\SD-AD-04
- FOR TYPICAL STONE RISER DETAILS REFER TO D-01.D-02.D-03\SD-AD-01
- FOR TREE/FLOWER BED DETAILS REFER TO D-04.D-05\SD-AD-01
- FOR SIGN TYPES REFER TO D-19.D-20.D-21. D-22\SD-AD-05
- FOR MANHOLE DETAILS REFER TO D-15\SD-AD-04 & D-23\SD-AD-06
- FOR BOLLARDS DETAILS REFER TO D-24\SD-AD-06
- FOR LITTER BIN DETAILS REFER TO D-25\SD-AD-06
- FOR TYPICAL CLOCK DETAILS REFER TO D-26\SD-AD-06
- FOR BENCH DETAILS REFER TO D-27\SD-AD-07
- FOR WET STONE CLADDING DETAILS REFER TO D-33\SD-AD-08



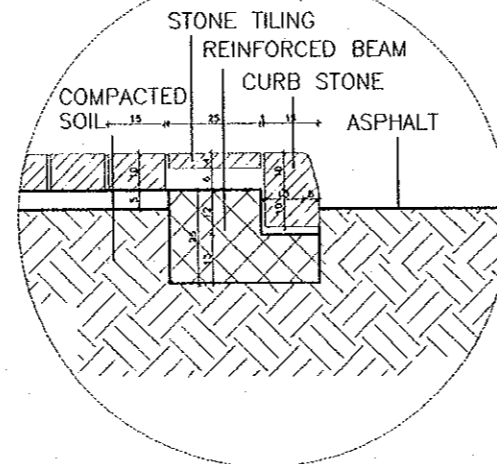
DP-04
SCALE 1:10




DP-06
SCALE 1:10



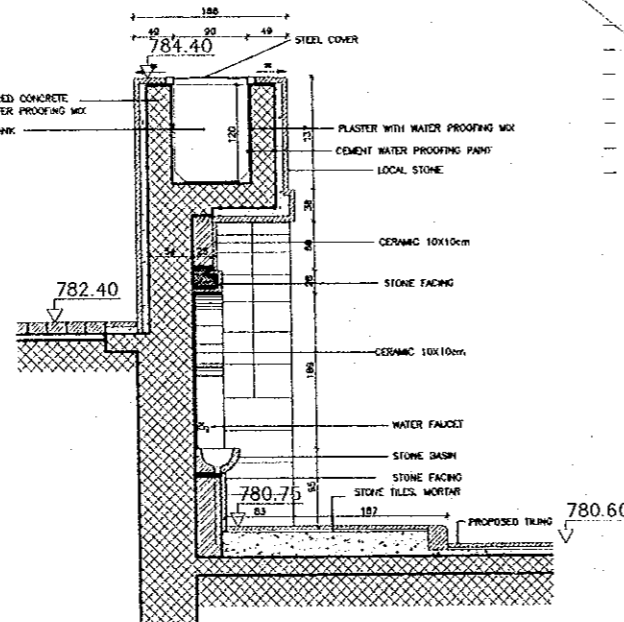
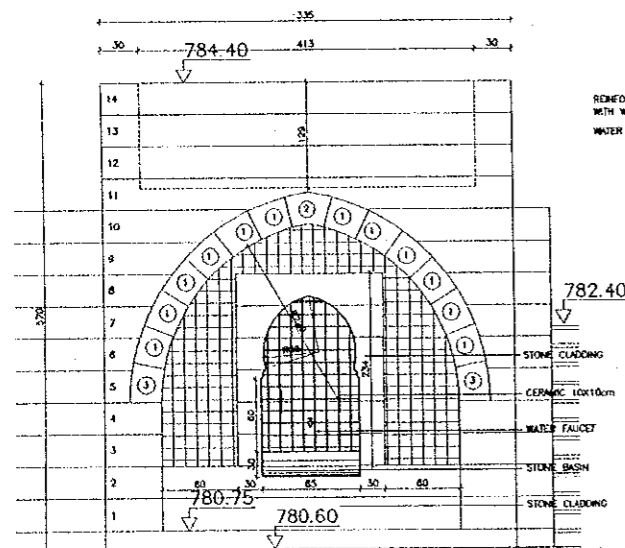
SECTION A-A
SCALE 1:150



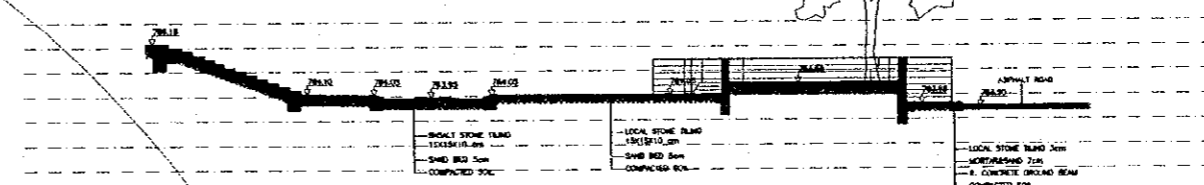
DP-05
SCALE 1:10



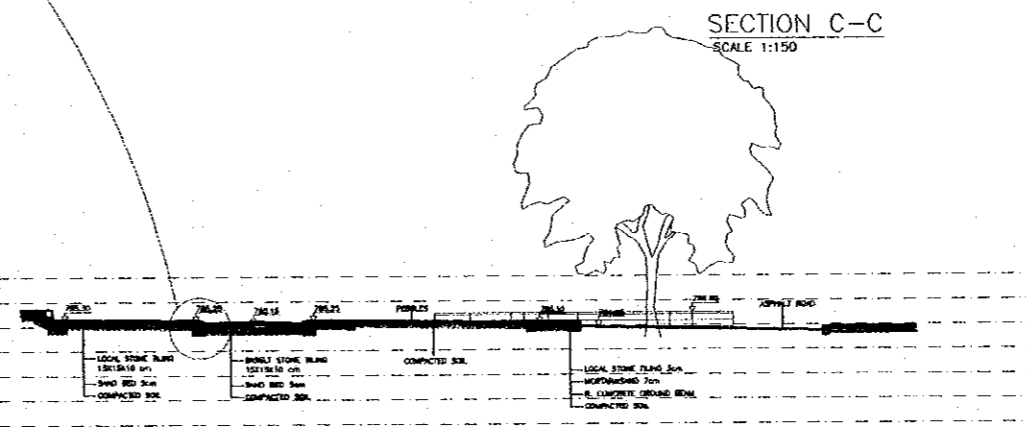
SECTION B-B
SCALE 1:150



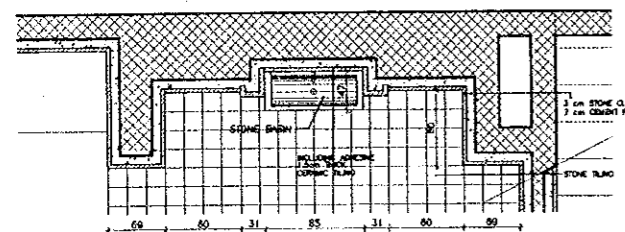
DP-07
SCALE 1:30



SECTION C-C
SCALE 1:150



SECTION D-D
SCALE 1:150



Designed by:
Japan International Cooperation Agency (JICA)
JICA Study Team:
Joint Venture of
Pacific Consultants International and
Yamasita Sekkei Inc.

Subcontracted Local Consultant:
TIBAH Consultants
Architects, Engineers

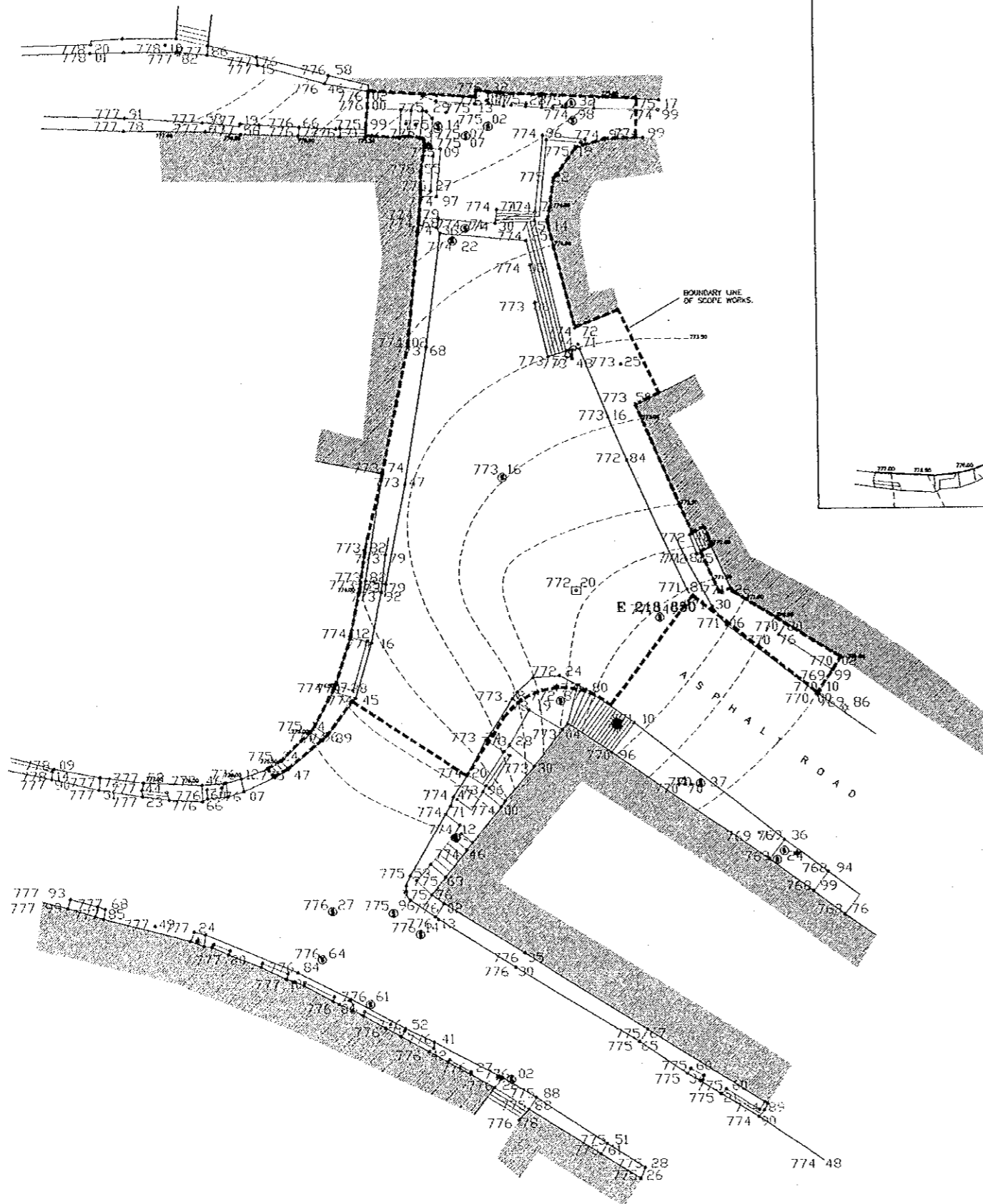
DATE: JUNE-10/2000

Tourist Trails

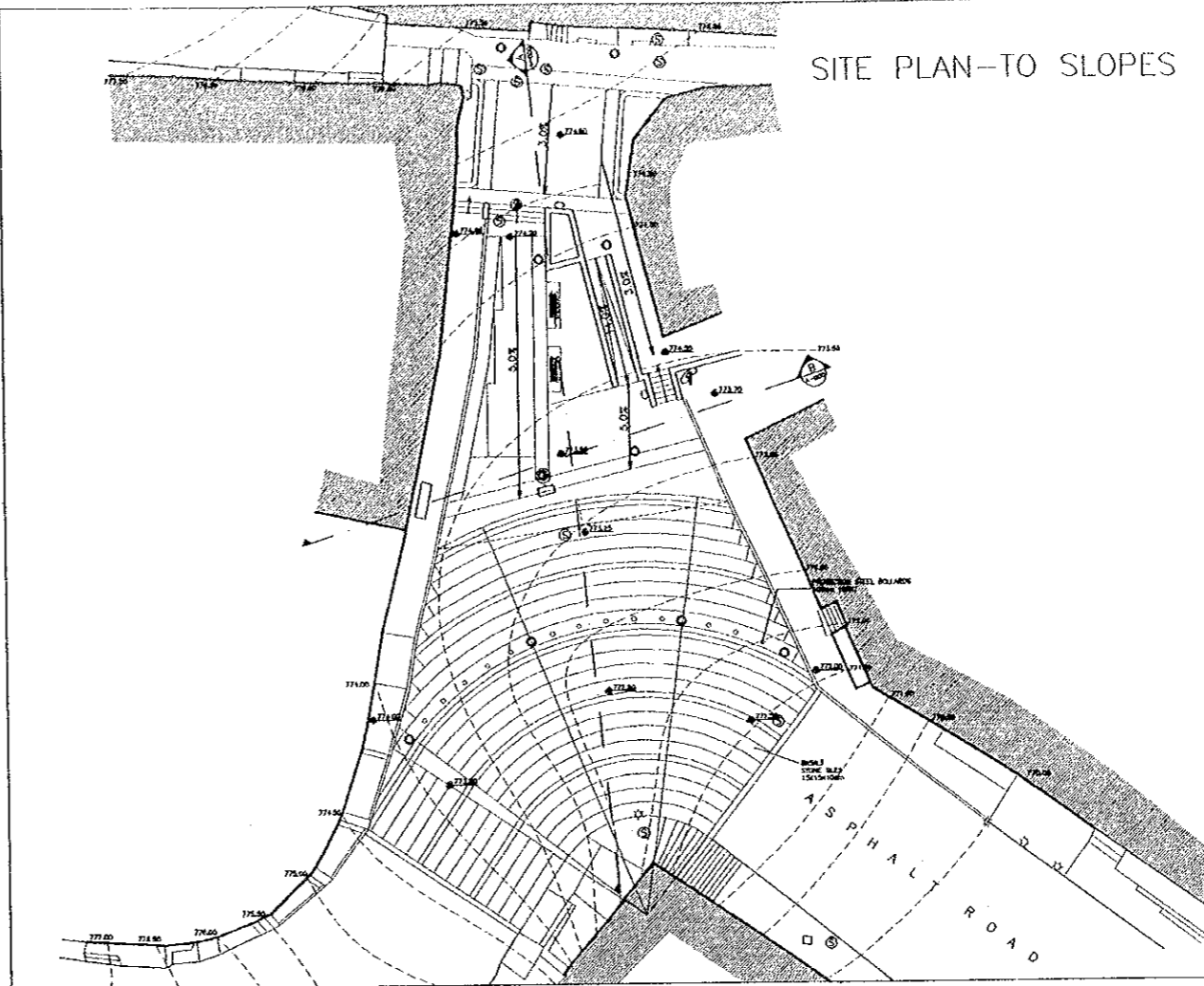
Drawing Title:
Plazas: Ais
Sections & Details

Scale: Variable
Drawing No.: SD.AP-04

TOPOGRAPHY PLAN
(EXISTING SITUATION)



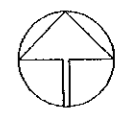
SITE PLAN-TO SLOPES



Tourism Sector Development Project
in the Hashemite Kingdom of Jordan
The Government of
the Hashemite Kingdom of Jordan
The Ministry of Tourism and Antiquities
The Ministry of Planning

Sub-Project:
Historic Old Salt Development

- Note:
- This detailed design has been executed by a team of consultants as shown below in accordance with the agreement between Japan International Cooperation Agency (JICA) and JICA Study Team.
 - The copyright of this drawing rests with JICA.
 - ALL MEASUREMENTS ARE IN CENTIMETERS. DO NOT SCALE DRAWINGS.
 - FOR TILING DETAILS REFER TO D-13, D-14, SD, AD-03
 - AD-15, D-16, SD, AD-04
 - FOR TYPICAL STONE PISER DETAILS REFER TO D-01, D-02, D-03, SD, AD-01
 - FOR TREE/FLOWER BED DETAILS REFER TO D-04, D-05, SD, AD-01
 - FOR SIGN TYPES REFER TO D-19, D-20, D-21, D-22, SD, AD-05
 - FOR MANHOLE DETAILS REFER TO D-15, SD, AD-04 & D-23, SD, AD-06
 - FOR BOLLARDS DETAILS REFER TO D-24, SD, AD-06
 - FOR LITTER BIN DETAILS REFER TO D-25, SD, AD-06
 - FOR TYPICAL CLOCK DETAILS REFER TO D-26, SD, AD-06
 - FOR BENCH DETAILS REFER TO D-27, SD, AD-07
 - FOR WET STONE CLADDING DETAILS REFER TO D-33, SD, AD-08



Designed by:
Japan International Cooperation Agency (JICA)
JICA Study Team:
Joint Venture of
Pacific Consultants International and
Yamasita Sekkei Inc.
Subcontracted Local Consultant:
TBAH Consultants
Architects, Engineers

DATE | JUNE-10 / 2000

Tourist Trails
Drawing Title:
Plazas: Baladieh
General Plan

Scale: | 1:200 | Drawing No.: | SD.AP-05

Tourism Sector Development Project
in the Hashemite Kingdom of Jordan

The Government of
the Hashemite Kingdom of Jordan
The Ministry of Tourism and Antiquities
The Ministry of Planning

Sub-Project:
Historic Old Sait Development

Note:
This detailed design has been executed by a team
of consultants as shown below in accordance with
the agreement between Japan International
Cooperation Agency (JICA) and JICA Study
Team.

- The copyright of this drawing rests with JICA.
- ALL MEASUREMENTS ARE IN CENTIMETERS.
- DO NOT SCALE DRAWINGS.
- FOR TRILING DETAILS REFER TO D-13.D-14\SD.AP-03
- 8.D-15.D-16\SD.AP-04
- FOR TYPICAL STONE RISER DETAILS REFER TO
D-01.D-02.D-03\SD.AP-01
- FOR TREE/FLOWER BED DETAILS REFER TO
D-04.D-05\SD.AP-01
- FOR SIGN TYPES REFER TO D-19.D-20.D-21,
D-22\SD.AP-05
- FOR MANHOLE DETAILS REFER TO D-15\SD.AP-04
& D-23\SD.AP-06
- FOR BOLLARDS DETAILS REFER TO D-24\SD.AP-04
- FOR LITTER BIN DETAILS REFER TO D-25\SD.AP-06
- FOR TYPICAL CLOCK DETAILS REFER TO D-26\SD.AP-06
- FOR BENCH DETAILS REFER TO D-27\SD.AP-07
- FOR WET STONE CLADDING DETAILS REFER TO
D-33\SD.AP-06

Designed by:

Japan International Cooperation
Agency (JICA)

JICA Study Team:

Joint Venture of
Pacific Consultants International and
Yamasita Sekkei Inc.

Subcontracted Local Consultant:

TIBAH Consultants
Architects, Engineers

المصممون والمهندسون المعماريون
TIBAH Consultants Architects, Engineers

DATE JUNE- 10 / 2000

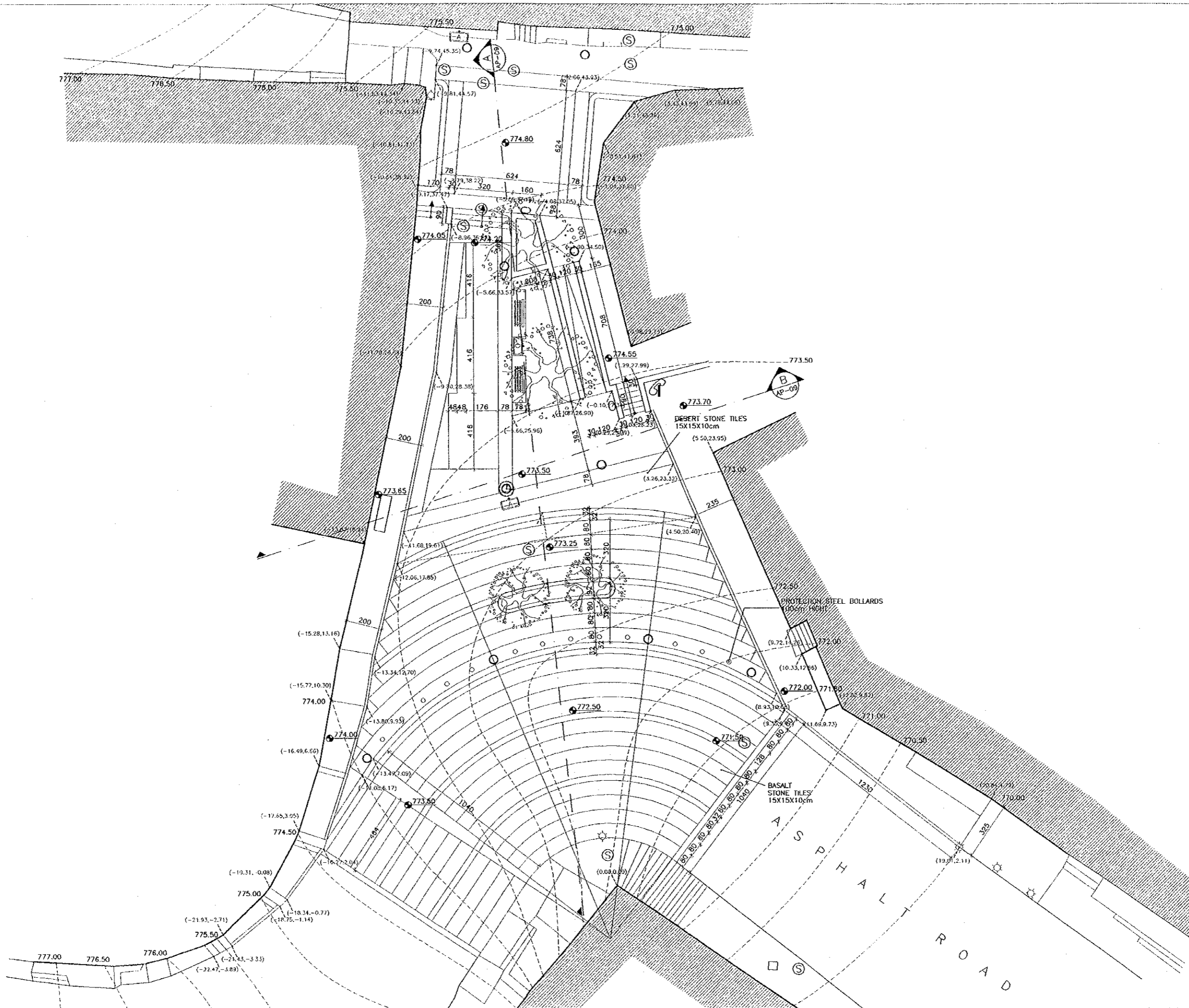
Tourist Trails

Drawing Title:

Plazas: Baladiieh
General Plan

Scale:
1:100

Drawing No.:
SD.AP-06

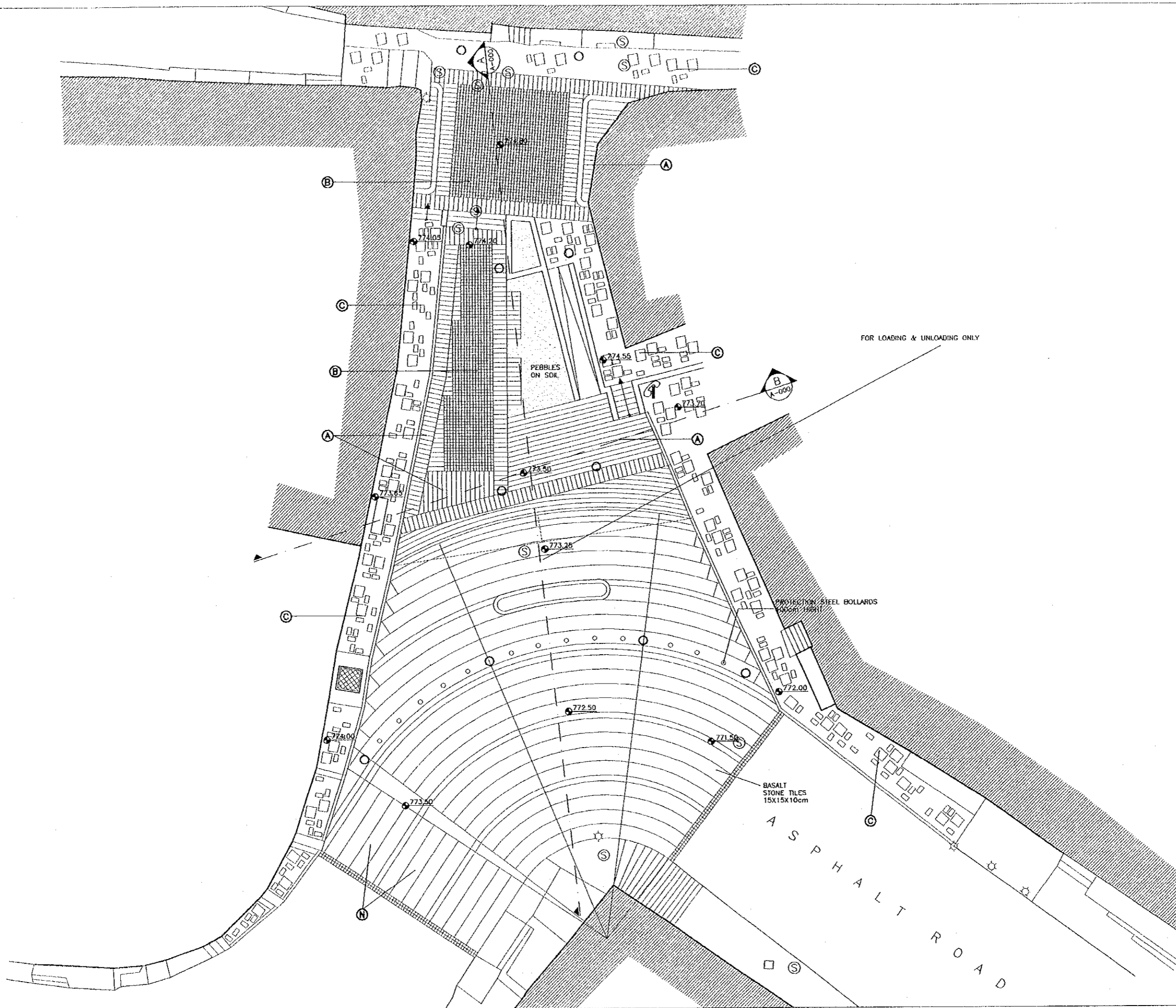


Tourism Sector Development Project
in the Hashemite Kingdom of Jordan

The Government of
the Hashemite Kingdom of Jordan
The Ministry of Tourism and Antiquities
The Ministry of Planning

Sub-Project:
Historic Old Salt Development

- Note:
- This detailed design has been executed by a team of consultants as shown below in accordance with the agreement between Japan International Cooperation Agency (JICA) and JICA Study Team.
 - The copyright of this drawing rests with JICA.
 - ALL MEASUREMENTS ARE IN CENTIMETERS.
 - DO NOT SCALE DRAWINGS.
 - FOR TILING DETAILS REFER TO D-13, D-14, SD, AD-03
 - 8-D-15, D-16, SD, AD-04
 - FOR TYPICAL STONE RISER DETAILS REFER TO D-01, D-02, D-03, SD, AD-01
 - FOR TRENCH FLOWER BED DETAILS REFER TO D-04, D-05, SD, AD-01
 - FOR SIGN TYPES REFER TO D-19, D-20, D-21, D-22, SD, AD-05
 - FOR MANHOLE DETAILS REFER TO D-15, SD, AD-04 & D-23, SD, AD-06
 - FOR BOLLARDS DETAILS REFER TO D-24, SD, AD-06
 - FOR LITTER BIN DETAILS REFER TO D-25, SD, AD-06
 - FOR TYPICAL CLOCK DETAILS REFER TO D-26, SD, AD-06
 - FOR BENCH DETAILS REFER TO D-27, SD, AD-07
 - FOR WET STONE CLADDING DETAILS REFER TO D-33, SD, AD-08



Designed by:
Japan International Cooperation Agency (JICA)
JICA Study Team:
Joint Venture of Pacific Consultants International and Yamasita Sekkei Inc.

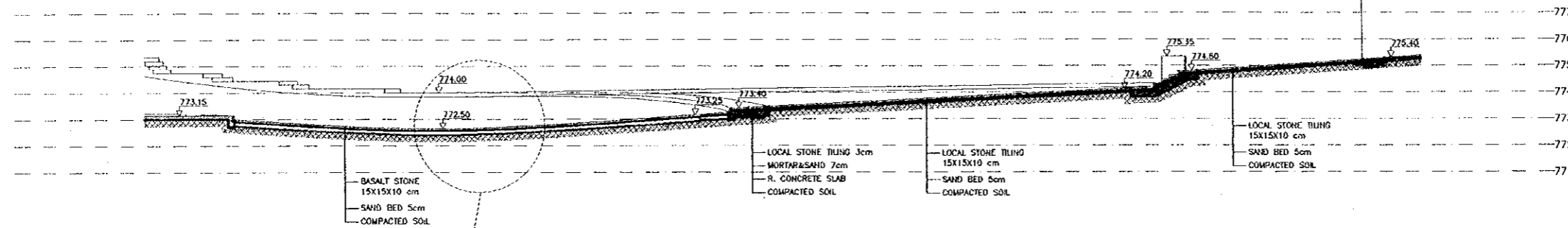
Subcontracted Local Consultant:
TIBAH Consultants
Architects, Engineers

DATE: JUNE-10 / 2000

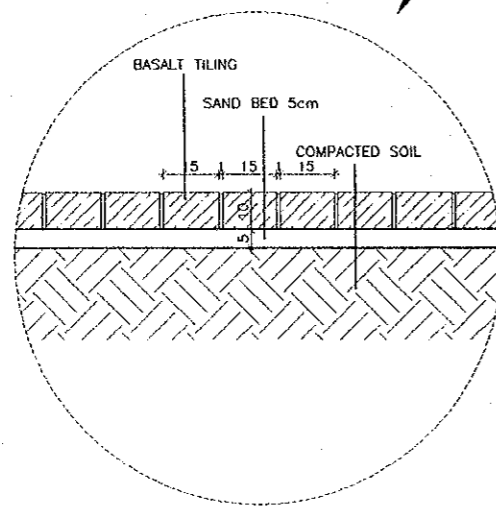
Tourist Trails
Drawing Title:
Plazas: Baladich
General Plan

Scale: 1:100
Drawing No.: SD.AP-07


- Note:
- This detailed design has been executed by a team of consultants as shown below in accordance with the agreement between Japan International Cooperation Agency (JICA) and JICA Study Team.
 - The copyright of this drawing rests with JICA.
 - ALL MEASUREMENTS ARE IN CENTIMETERS.
 - DO NOT SCALE DRAWINGS.
 - FOR TILING DETAILS REFER TOD-13,D-14,SD,AD-03
 - SD-15,D-16,SD,AD-04
 - FOR TYPICAL STONE RISER DETAILS REFER TO D-01,D-02,D-03,SD,AD-01
 - FOR TREE/FLOWER BED DETAILS REFER TO D-04,D-05,SD,AD-01
 - FOR SIGN TYPES REFER TO D-19,D-20,D-21, D-22,SD,AD-05
 - FOR MANHOLE DETAILS REFER TO D-15,SD,AD-04 AD-23,SD,AD-06
 - FOR BOLLARDS DETAILS REFER TO D-24,SD,AD-06
 - FOR LITER BIN DETAILS REFER TO D-25,SD,AD-06
 - FOR TYPICAL CLOCK DETAILS REFER TO D-26,SD,AD-06
 - FOR BENCH DETAILS REFER TO D-27,SD,AD-07
 - FOR WET STONE CLADDING DETAILS REFER TO D-33,SD,AD-08



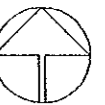
SECTION A-A
SCALE 1:100



BASALT TILING DETAIL
SCALE 1:20



SECTION B-B
SCALE 1:100



Designed by:
Japan International Cooperation
Agency (JICA)
JICA Study Team:
Joint Venture of
Pacific Consultants International and
Yamasita Sekkel Inc.

Subcontracted Local Consultant:
TIBAH Consultants
Architects, Engineers

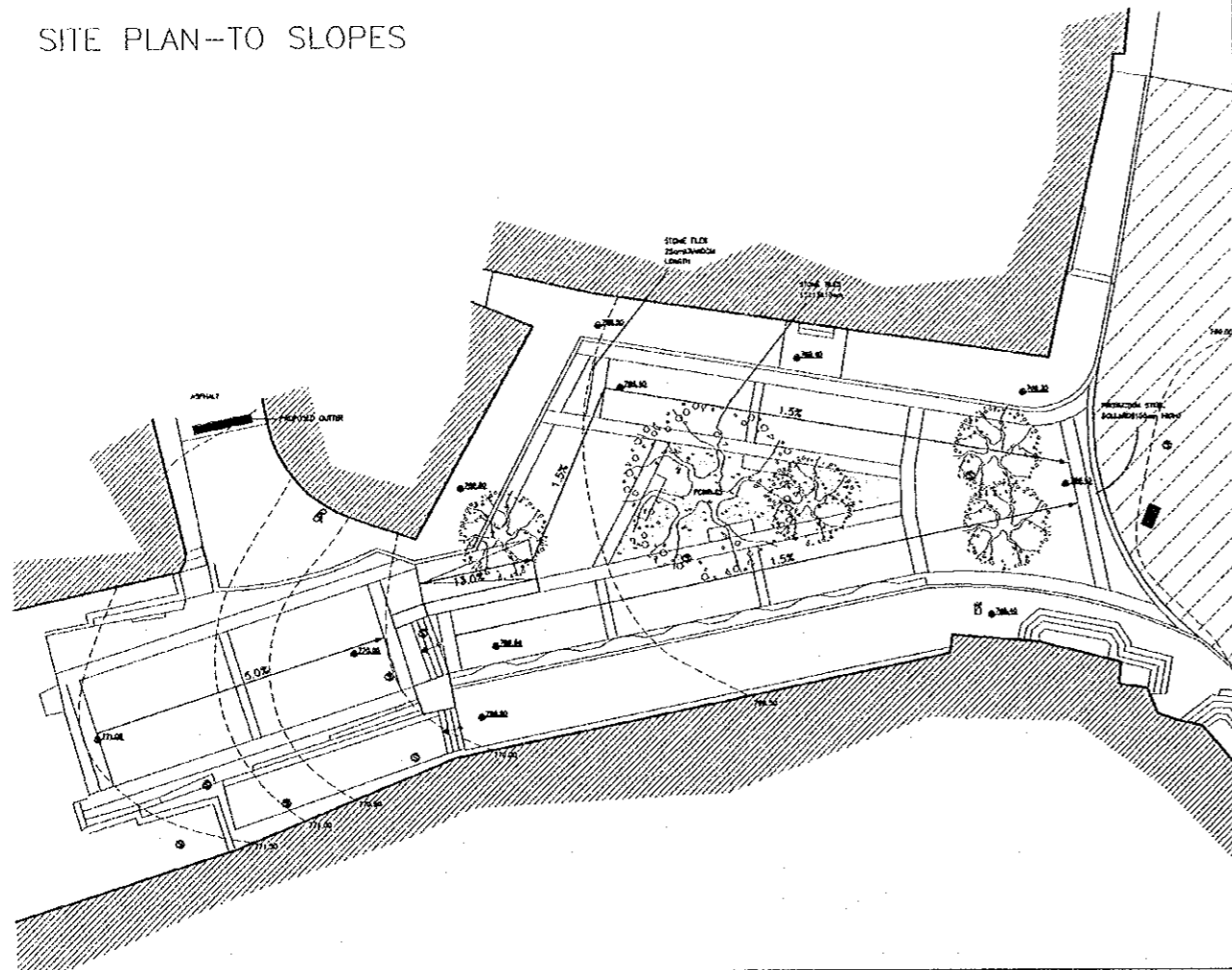
DATE: JUNE-10 / 2000

Tourist Trails

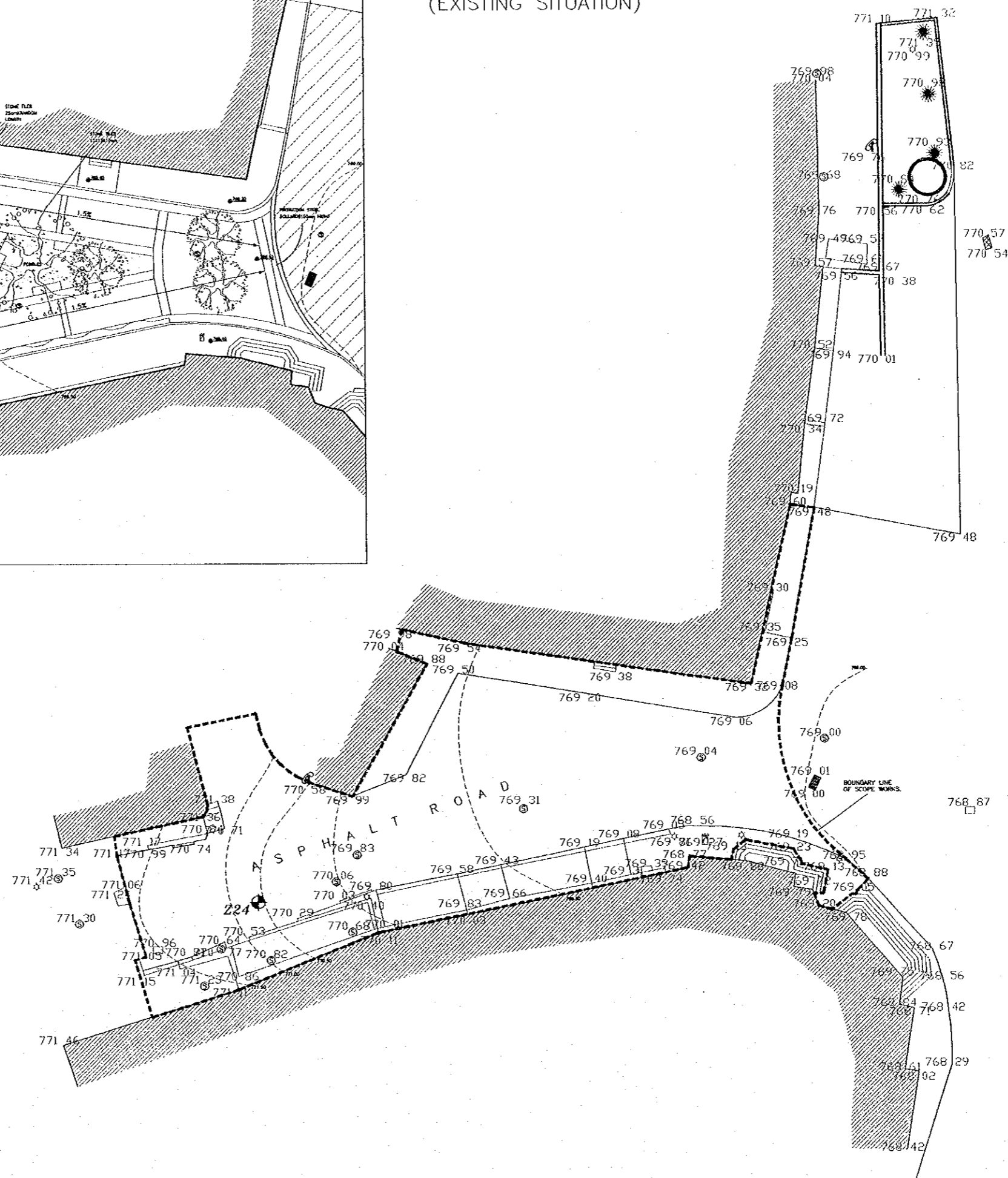
Drawing Title:
Plazas: Baladich
General Plan

Scale: Variable
Drawing No.: SD.AP-08

SITE PLAN--TO SLOPES



TOPOGRAPHY PLAN
(EXISTING SITUATION)



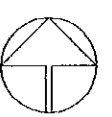
Tourism Sector Development Project
in the Hashemite Kingdom of Jordan

The Government of Jordan
The Ministry of Tourism and Antiquities
The Ministry of Planning

Sub-Project:
Historic Old Salt Development

- Note:
- This detailed design has been executed by a team of consultants as shown below in accordance with the agreement between Japan International Cooperation Agency (JICA) and JICA Study Team.
 - The copyright of this drawing rests with JICA.
 - ALL MEASUREMENTS ARE IN CENTIMETERS.
 - DO NOT SCALE FROM DRAWING
 - FOR TILING DETAILS REFER TOD-13,D-14\SD,AD-03
 - &D-15,D-16\SD,AD-04
 - FOR TYPICAL STONE RISER DETAILS REFER TO D-01,D-02,D-03\SD,AD-01
 - FOR TREE/FLOWER BED DETAILS REFER TO D-04,D-05\SD,AD-01
 - FOR SIGN TYPES REFER TO D-19,D-20,D-21, D-27\SD,AD-05
 - FOR MANHOLE DETAILS REFER TO D-15\SD,AD-04 &D-23\SD,AD-06
 - FOR BOLLARDS DETAILS REFER TO D-24\SD,AD-04
 - FOR LITTER BIN DETAILS REFER TO D-25\SD,AD-06
 - FOR TYPICAL CLOCK DETAILS REFER TO D-26\SD,AD-06
 - FOR BENCH DETAILS REFER TO D-27\SD,AD-07
 - FOR WEI STONE CLADDING DETAILS REFER TO D-33\SD,AD-08

A S P H A L T R O A D



Designed by:
Japan International Cooperation Agency (JICA)
JICA Study Team:
Joint Venture of Pacific Consultants International and Yamasa Sekkei Inc.

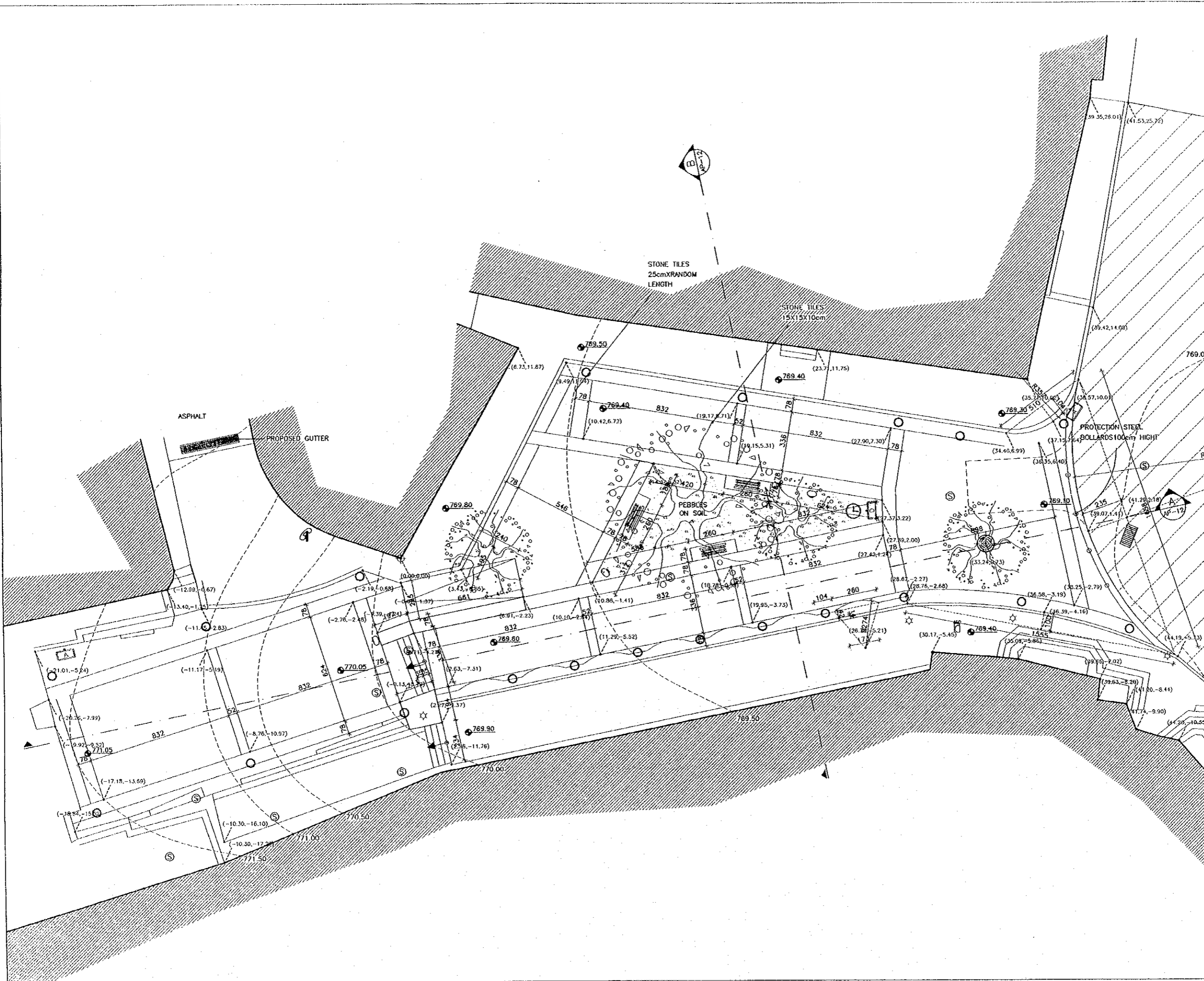
Subcontracted Local Consultant:
TBAH Consultants
Architects, Engineers

DATE: JUNE-10 / 2000

Drawing Title:
Tourist Trails
Plazas: Hammam
Existing Situation,
& Down to Slopes

Scale: 1:200
Drawing No.: SD.AP-09

- Note:
- This detailed design has been executed by a team of consultants as shown below in accordance with the agreement between Japan International Cooperation Agency (JICA) and JICA Study Team.
 - The copyright of this drawing rests with JICA.
 - ALL MEASUREMENTS ARE IN CENTIMETERS.
 - DO NOT SCALE FROM DRAWING
 - FOR TILING DETAILS REFER TO D-13.D-1 A\SD-AD-03
 - & D-15.D-1 A\SD-AD-04
 - FOR TYPICAL STONE RISER DETAILS REFER TO D-01.D-02.D-03\SD-AD-01
 - FOR TREE/FLOWER BED DETAILS REFER TO D-04.D-05\SD-AD-01
 - FOR SIGN TYPES REFER TO D-19.D-20.D-21, D-22\SD-AD-05
 - FOR MANHOLE DETAILS REFER TO D-15\SD-AD-04 & D-23\SD-AD-06
 - FOR BOLLARDS DETAILS REFER TO D-2\SD-AD-06
 - FOR LITTER BIN DETAILS REFER TO D-25\SD-AD-06
 - FOR TYPICAL CLOCK DETAILS REFER TO D-26\SD-AD-06
 - FOR BENCH DETAILS REFER TO D-27\SD-AD-07
 - FOR WEI STONE CLADDING DETAILS REFER TO D-33\SD-AD-08



Designed by:
Japan International Cooperation Agency (JICA)
JICA Study Team:
Joint Venture of Pacific Consultants International and Yamasaite Sekkei Inc.
Subcontracted Local Consultant:
TIBAH Consultants Architects, Engineers

DATE JUNE-10 / 2000

Tourist Trails
Plazas: Hammam
General Plan

Scale: 1:100
Drawing No.: SD.AP-10

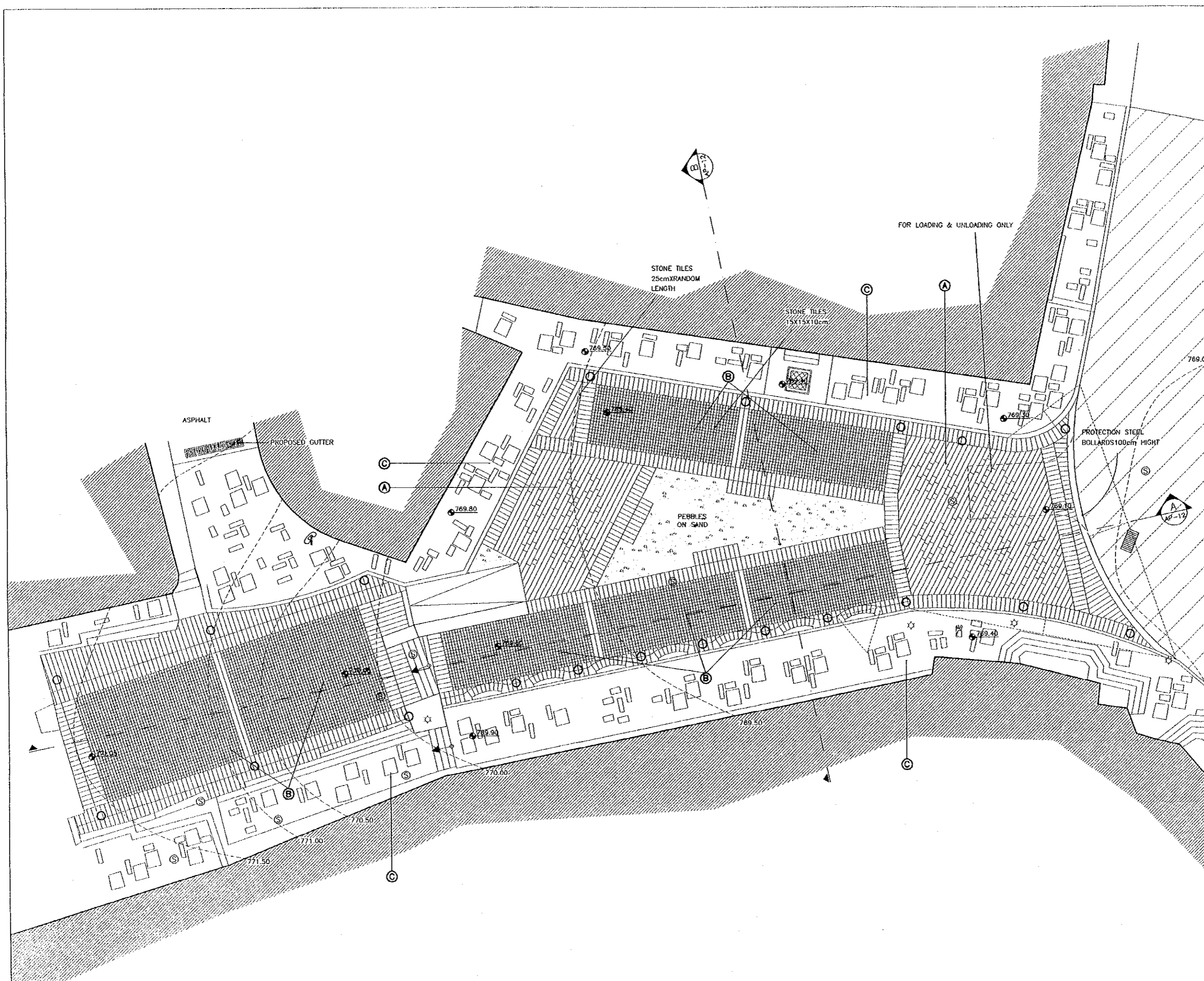
2.1.4

Tourism Sector Development Project
in the Hashemite Kingdom of Jordan

The Government of
the Hashemite Kingdom of Jordan
The Ministry of Tourism and Antiquities
The Ministry of Planning

Sub-Project:
Historic Old Salt Development

Note:
This detailed design has been executed by a team of consultants as shown below in accordance with the agreement between Japan International Cooperation Agency (JICA) and JICA Study Team.
The copyright of this drawing rests with JICA.
• ALL MEASUREMENTS ARE IN CENTIMETERS.
• DO NOT SCALE FROM DRAWING
• FOR TILING DETAILS REFER TO D-13.D-14.SD.AD-03
• D-15.D-16.SD.AD-04
• FOR TYPICAL STONE RISER DETAILS REFER TO D-01.D-02.D-03.SD.AD-01
• FOR TREE/FLOWER BED DETAILS REFER TO D-04.D-05.SD.AD-01
• FOR SIGN TYPES REFER TO D-19.D-20.D-21, D-22.SD.AD-05
• FOR MANHOLE DETAILS REFER TO D-15.SD.AD-04 & D-23.SD.AD-06
• FOR BOLLARDS DETAILS REFER TO D-24.SD.AD-06
• FOR LITTER BIN DETAILS REFER TO D-25.SD.AD-06
• FOR TYPICAL CLOCK DETAILS REFER TO D-26.SD.AD-06
• FOR BENCH DETAILS REFER TO D-27.SD.AD-07
• FOR WET STONE CLADDING DETAILS REFER TO D-33.SD.AD-08



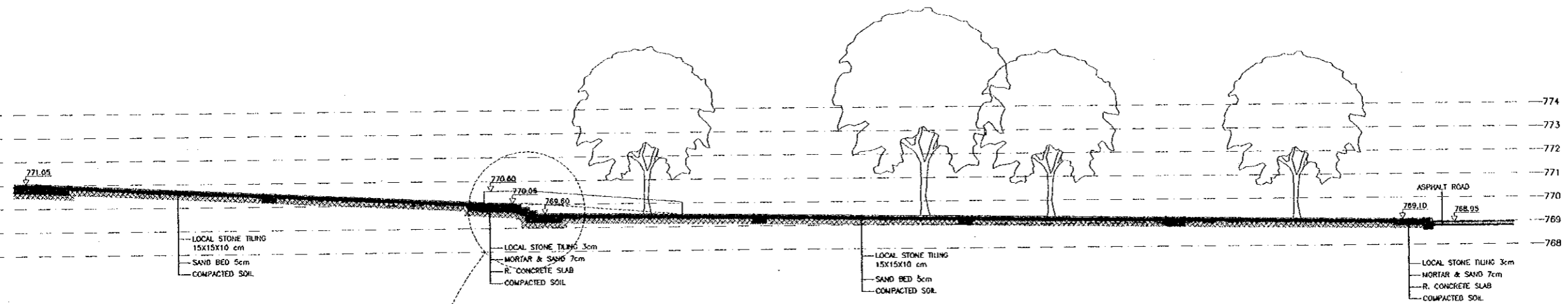
Designed by:
Japan International Cooperation Agency (JICA)
JICA Study Team:
Joint Venture of Pacific Consultants International and Yamasa Sekkei Inc.
Subcontracted Local Consultant:
TIBAH Consultants
Architects, Engineers

DATE: JUNE 10 / 2000

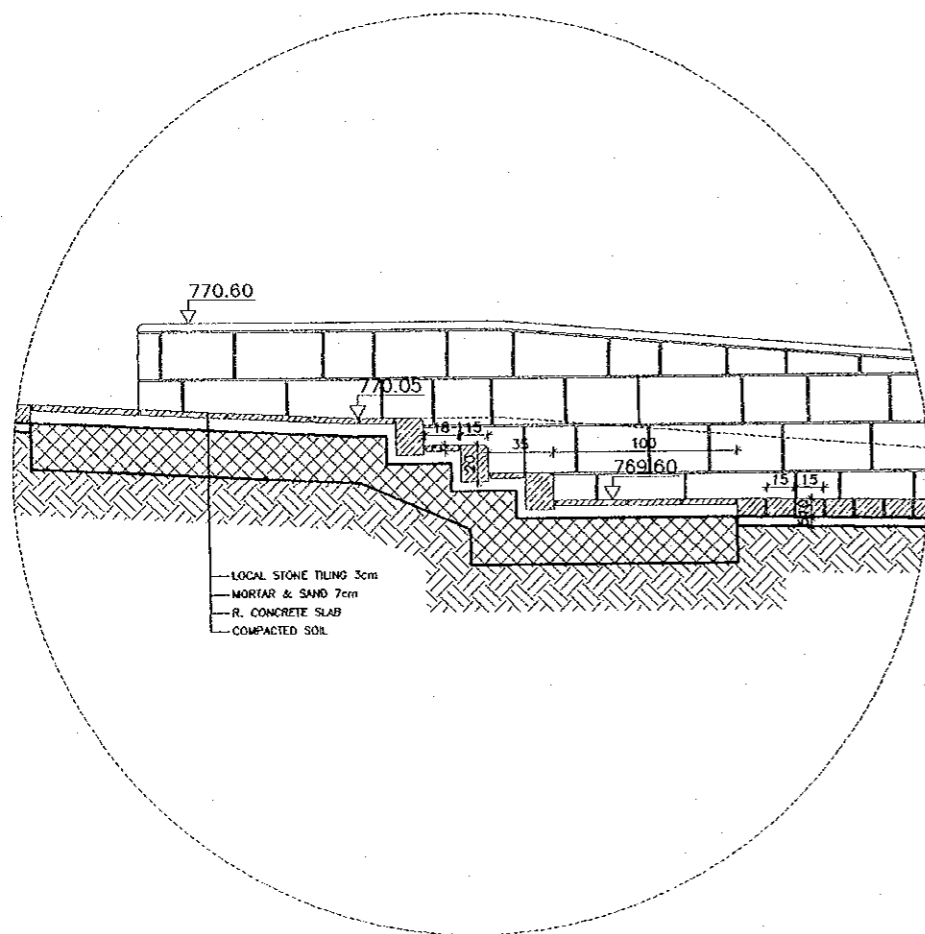
Tourist Trails
Drawing Title:
Plazas: Hammam
General Plan - Tiling

Scale: 1:100
Drawing No.: SD.AP-11

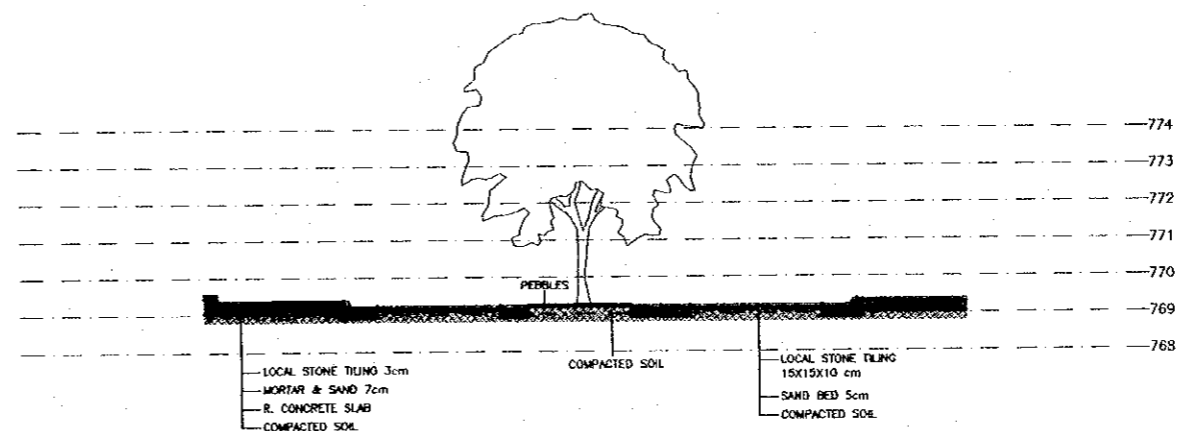
- Note:
- This detailed design has been executed by a team of consultants as shown below in accordance with the agreement between Japan International Cooperation Agency (JICA) and JICA Study Team.
 - The copyright of this drawing rests with JICA.
 - ALL MEASUREMENTS ARE IN CENTIMETERS.
 - DO NOT SCALE FROM DRAWING
 - FOR TILING DETAILS REFER TO D-13, D-14, SD, AD-03
 - AD-15, D-16, SD, AD-04
 - FOR TYPICAL STONE RISER DETAILS REFER TO D-01, D-02, D-03, SD, AD-01
 - FOR TREE/FLOWER BED DETAILS REFER TO D-04, D-05, SD, AD-01
 - FOR SIGN TYPES REFER TO D-19, D-20, D-21, D-22, SD, AD-05
 - FOR MANHOLE DETAILS REFER TO D-15, SD, AD-04 & D-23, SD, AD-06
 - FOR BOLLARDS DETAILS REFER TO D-24, SD, AD-06
 - FOR LITTER BIN DETAILS REFER TO D-25, SD, AD-06
 - FOR TYPICAL CLOCK DETAILS REFER TO D-26, SD, AD-06
 - FOR BENCH DETAILS REFER TO D-27, SD, AD-07
 - FOR WET STONE CLADDING DETAILS REFER TO D-33, SD, AD-08



SECTION A-A
SCALE 1:100



DP-08
SCALE 1:20



SECTION B-B
SCALE 1:100

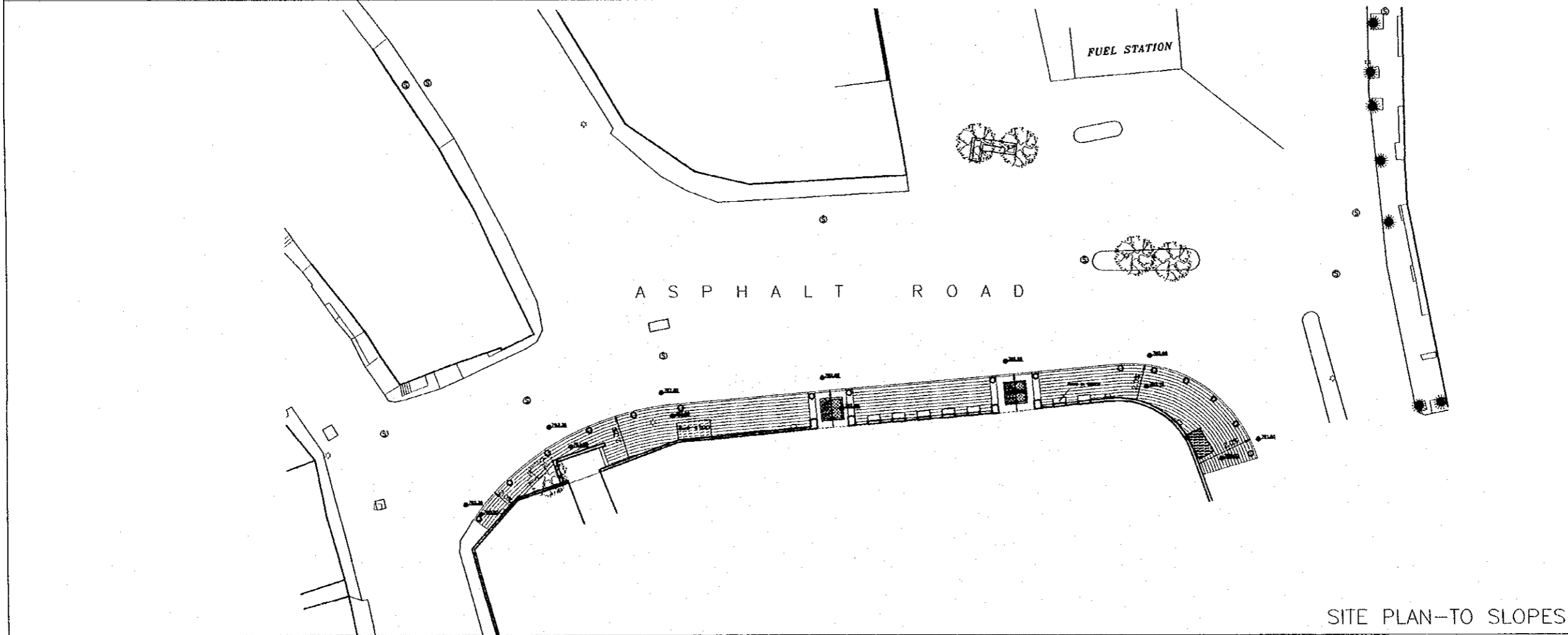
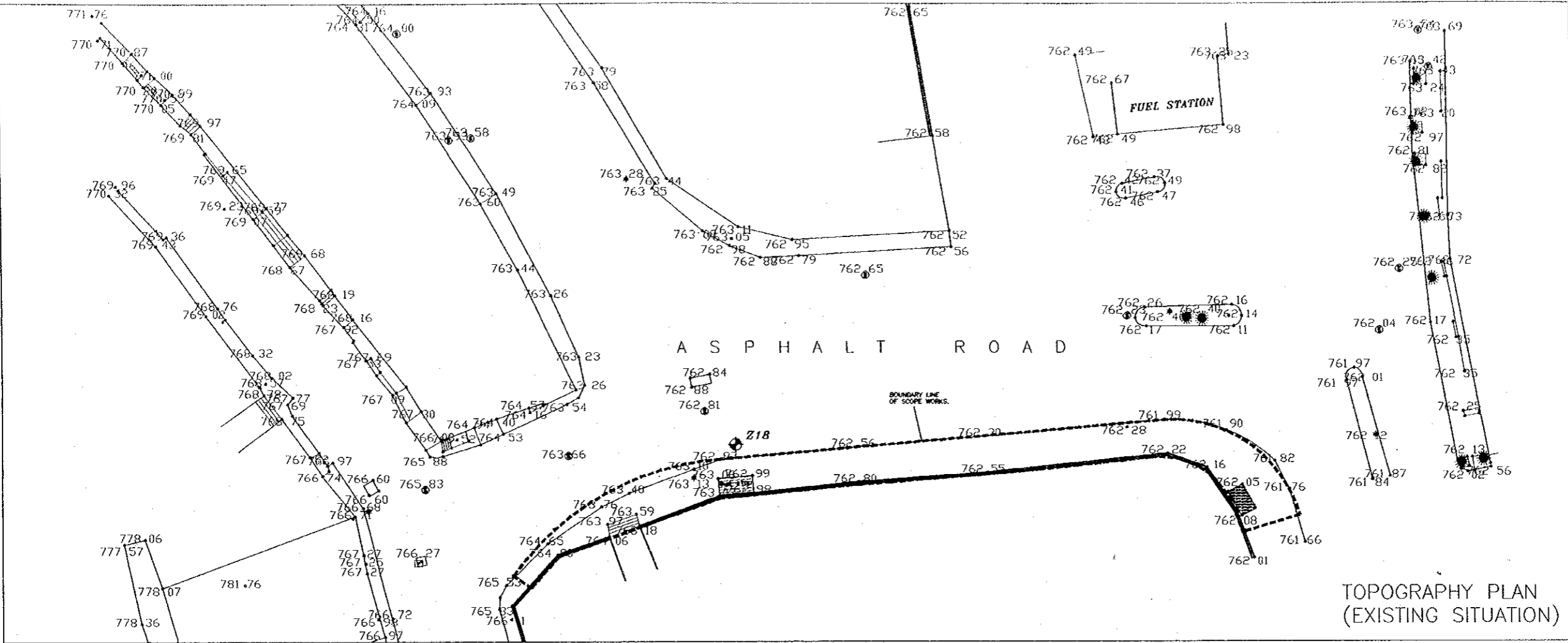
Designed by:
Japan International Cooperation Agency (JICA)
JICA Study Team:
Joint Venture of
Pacific Consultants International and
Yamasita Sekkei Inc.
Subcontracted Local Consultant:
TIBAH Consultants
Architects, Engineers

DATE: JUNE-10/2000

Tourist Trails
Drawing title:
Plazas: Hammam
Sections & Details

Scale: Variable
Drawing No.: SD.AP-12

Note:
This detailed design has been executed by a team
of consultants as shown below in accordance with
the agreement between Japan International
Cooperation Agency (JICA) and JICA Study
Team.
The copyright of this drawing rests with JICA.
• ALL MEASUREMENTS ARE IN CENTIMETERS.
• DO NOT SCALE FROM DRAWING
• FOR TILING DETAILS REFER TO D-13.D-14.SD.AD-03
• D-15.D-16.SD.AD-04
• FOR TYPICAL STONE RISER DETAILS REFER TO
D-01.D-02.D-03.SD.AD-01
• FOR TREE/FLOWER BED DETAILS REFER TO
D-04.D-05.SD.AD-01
• FOR SIGN TYPES REFER TO D-19.D-20.D-21,
D-22.SD.AD-05
• FOR MANHOLE DETAILS REFER TO D-15.SD.AD-04
AD-23.SD.AD-06
• FOR BOLLARDS DETAILS REFER TO D-24.SD.AD-06
• FOR LITTER BIN DETAILS REFER TO D-25.SD.AD-06
• FOR TYPICAL CLOCK DETAILS REFER TO D-26.SD.AD-06
• FOR BENCH DETAILS REFER TO D-27.SD.AD-07
• FOR WEI STONE CLADDING DETAILS REFER TO
D-33.SD.AD-08



Designed by:
Japan International Cooperation
Agency (JICA)
JICA Study Team:
Joint Venture of
Pacific Consultants International and
Yamashita Sekkei Inc.

Subcontracted Local Consultant:
TIBAH Consultants
Architects, Engineers

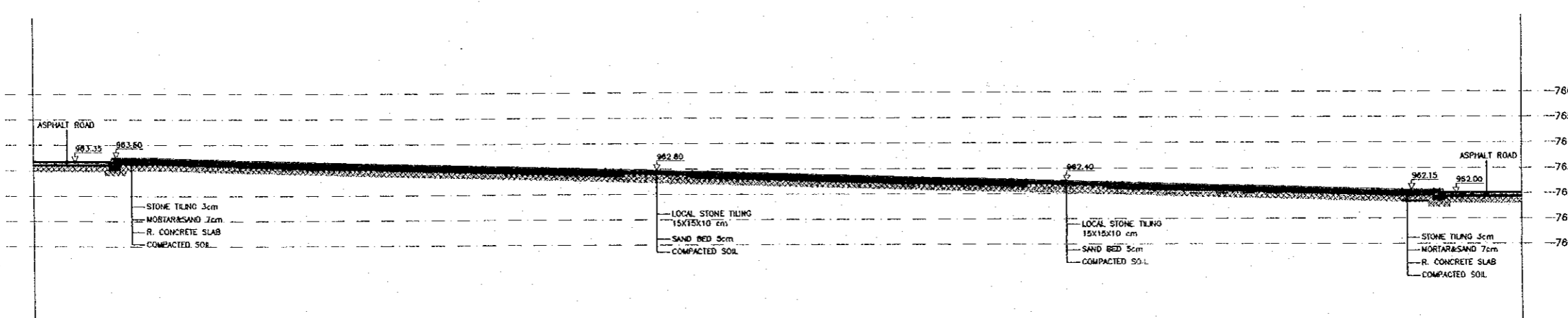
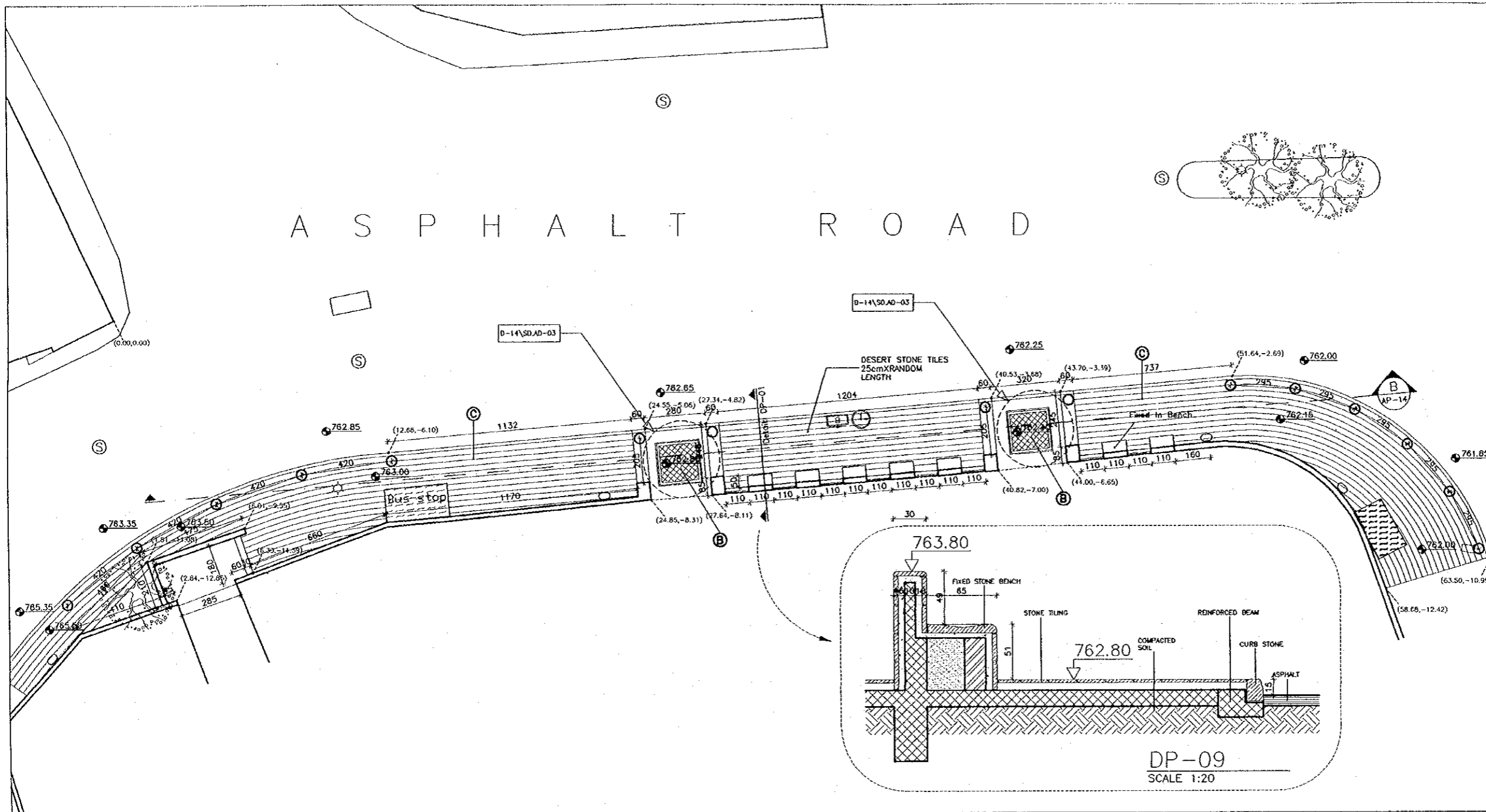
DATE JUNE- 10 / 2000

Tourist Trails
Drawing Title:
Plazas: Maidan
Existing Situation,
& Down to Slopes

Scale: 1:200 Drawing No.: SD.AP-13

Note:
This detailed design has been executed by a team of consultants as shown below in accordance with the agreement between Japan International Cooperation Agency (JICA) and JICA Study Team.

- The copyright of this drawing rests with JICA.
- ALL MEASUREMENTS ARE IN CENTIMETERS.
- DO NOT SCALE FROM DRAWING
- FOR TILING DETAILS REFER TO D-13, D-14, SD, AD-03 & D-15, D-16, SD, AD-04
- FOR TYPICAL STONE RISER DETAILS REFER TO D-01, D-02, D-03, SD, AD-01
- FOR TREE/FLOWER BED DETAILS REFER TO D-04, D-05, SD, AD-01
- FOR SIGN TYPES REFER TO D-19, D-20, D-21, D-22, SD, AD-05
- FOR MANHOLE DETAILS REFER TO D-15, SD, AD-04 & D-23, SD, AD-06
- FOR BOLLARDS DETAILS REFER TO D-24, SD, AD-06
- FOR LITTER BIN DETAILS REFER TO D-25, SD, AD-06
- FOR TYPICAL CLOCK DETAILS REFER TO D-26, SD, AD-06
- FOR BENCH DETAILS REFER TO D-27, SD, AD-07
- FOR WET STONE CLADDING DETAILS REFER TO D-33, SD, AD-08



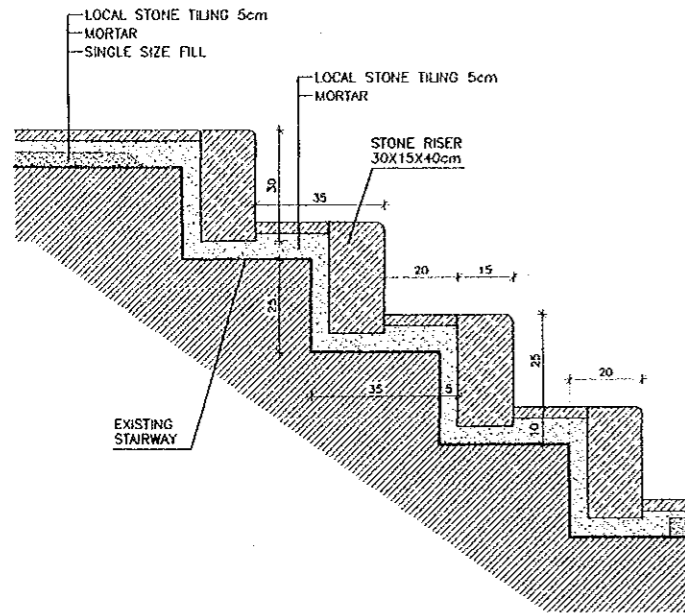
SECTION A-A

Designed by:
Japan International Cooperation Agency (JICA)
JICA Study Team:
Joint Venture of Pacific Consultants International and Yamashita Sekkei Inc.
Subcontracted Local Consultant:
TIBAH Consultants Architects, Engineers

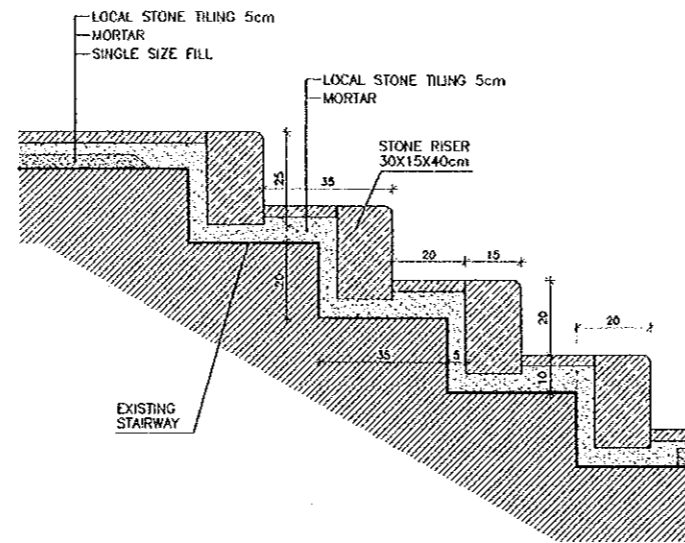
DATE: JUNE-10 / 2000

Tourist Trails
Drawing Title:
Plazas: Maidan
General Plan - Tiling
Sections & Details
Scale: 1:100
Drawing No.: SD.AP-14

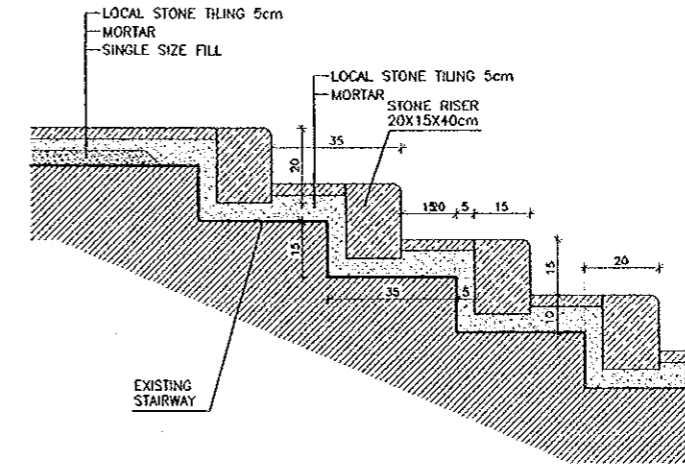
Note:
This detailed design has been executed by a team
of consultants as shown below in accordance with
the agreement between Japan International
Cooperation Agency (JICA) and JICA Study
Team.
The copyright of this drawing rests with JICA.
ALL MEASUREMENTS ARE IN CENTIMETERS.
DO NOT SCALE FROM DRAWING.



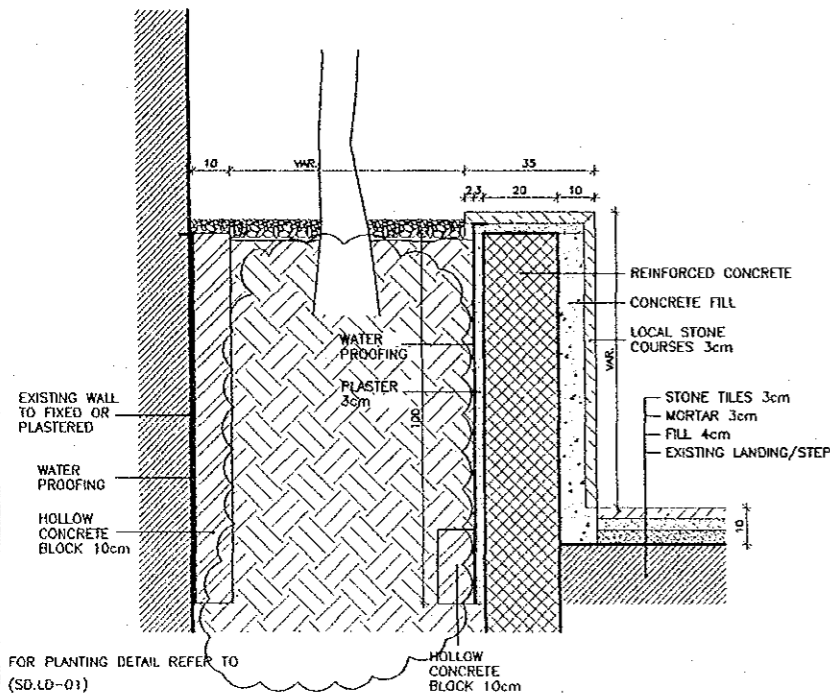
D-01 TYPICAL STONE RISER DETAIL-1
30x15x40cm SCALE 1:10



D-02 TYPICAL STONE RISER DETAIL-2
25x15x40cm SCALE 1:10



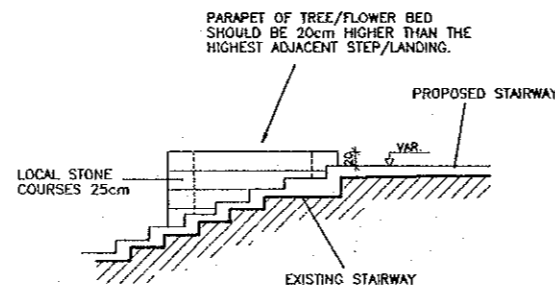
D-03 TYPICAL STONE RISER DETAIL-3
20x15x40cm SCALE 1:10



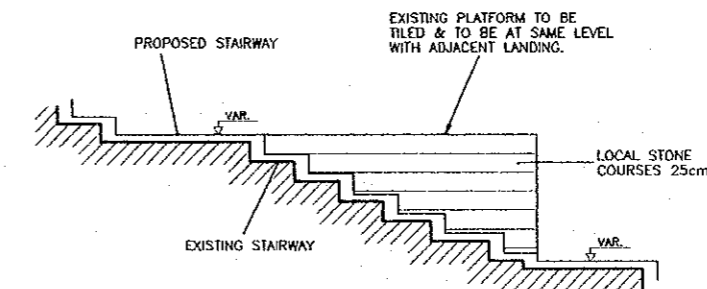
FOR PLANTING DETAIL REFER TO
(SD.LD-01)

NOTE: TREE/FLOWER BED SHOULD HAVE WATER PROOFING ON EXISTING
WALL & PARAPET TO A DEPTH OF 1m MINIMUM.

D-04 TREE/FLOWER BED DETAIL-1
SCALE 1:10



D-05 TREE/FLOWER BED DETAIL-2
SCALE 1:50



D-06 EXISTING PLATFORM
SCALE 1:50

Designed by:

Japan International Cooperation
Agency (JICA)

JICA Study Team:

Joint Venture of
Pacific Consultants International and
Yamasita Sekkel Inc.

Subcontracted Local Consultant:

TIBAH Consultants
Architects, Engineers

DATE: JUNE-10/2000

Tourist Trails

Drawing Title:

DETAILS-1

Scale:

VAR. Drawing No.: SD.AD-01

This detailed design has been executed by a team of consultants as shown below in accordance with the agreement between Japan International Cooperation Agency (JICA) and JICA Study Team.

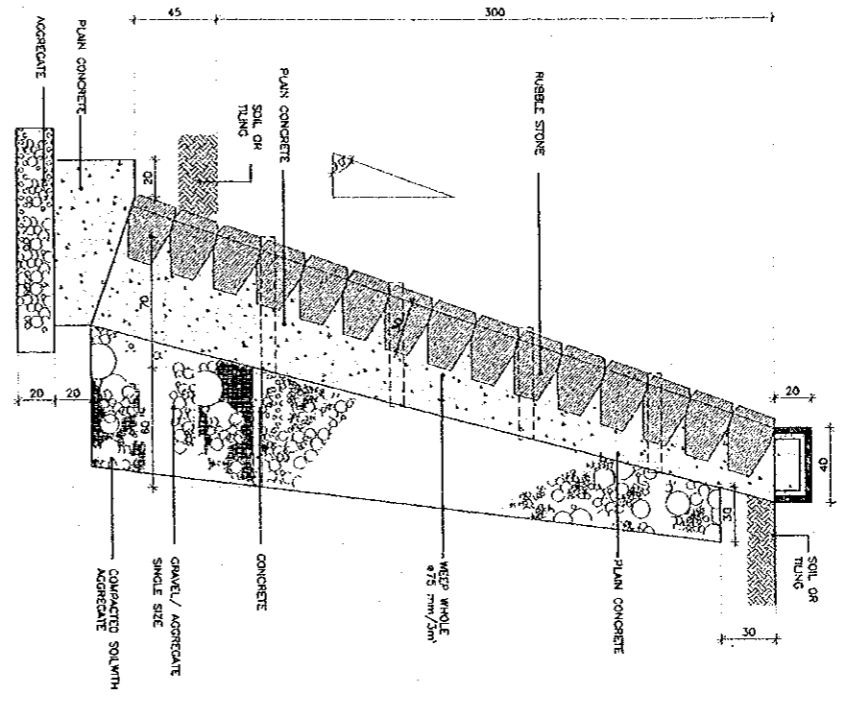
The copyright of this drawing rests with JICA. ALL MEASUREMENTS ARE IN CENTIMETERS. DO NOT SCALE FROM DRAWING.

Designed by:
Japan International Cooperation Agency (JICA)
JICA Study Team:
Joint Venture of
Pacific Consultants International and
Yamasita Sekkei Inc.
Subcontracted Local Consultant:
TIBAH Consultants
Architects, Engineers

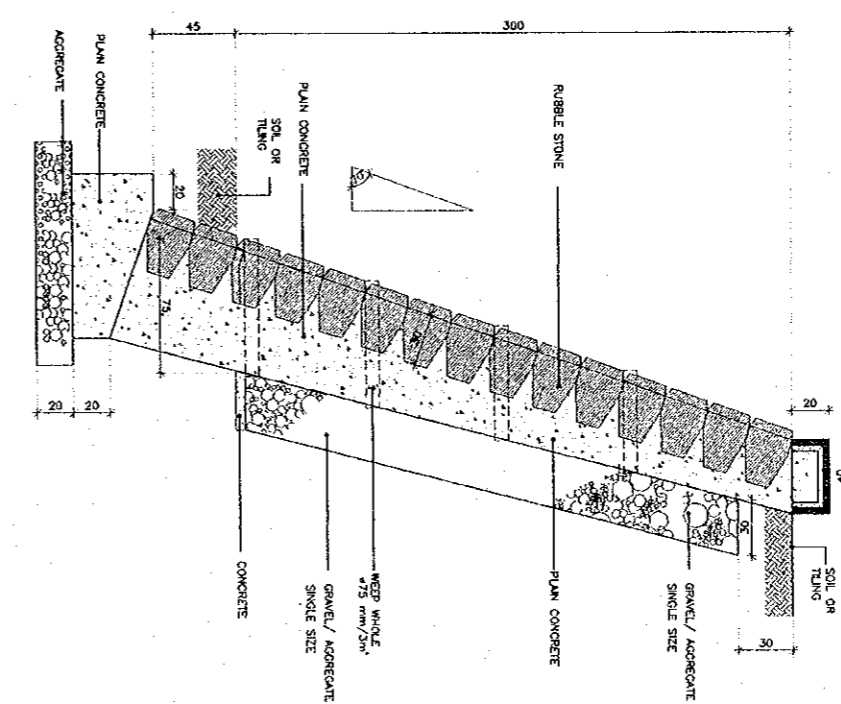
DATE: JUNE-10 / 2000

Tourist Trails
Drawing Title:
DETAILS-2

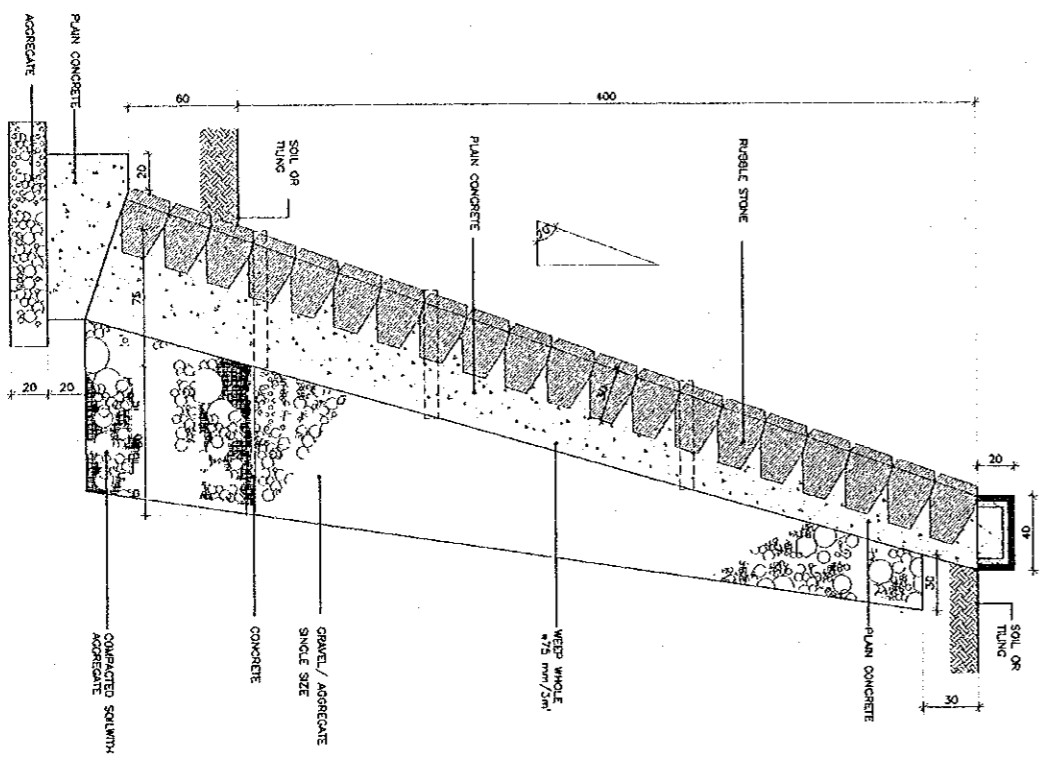
Scale: VAR Drawing No.: SD.AD-02



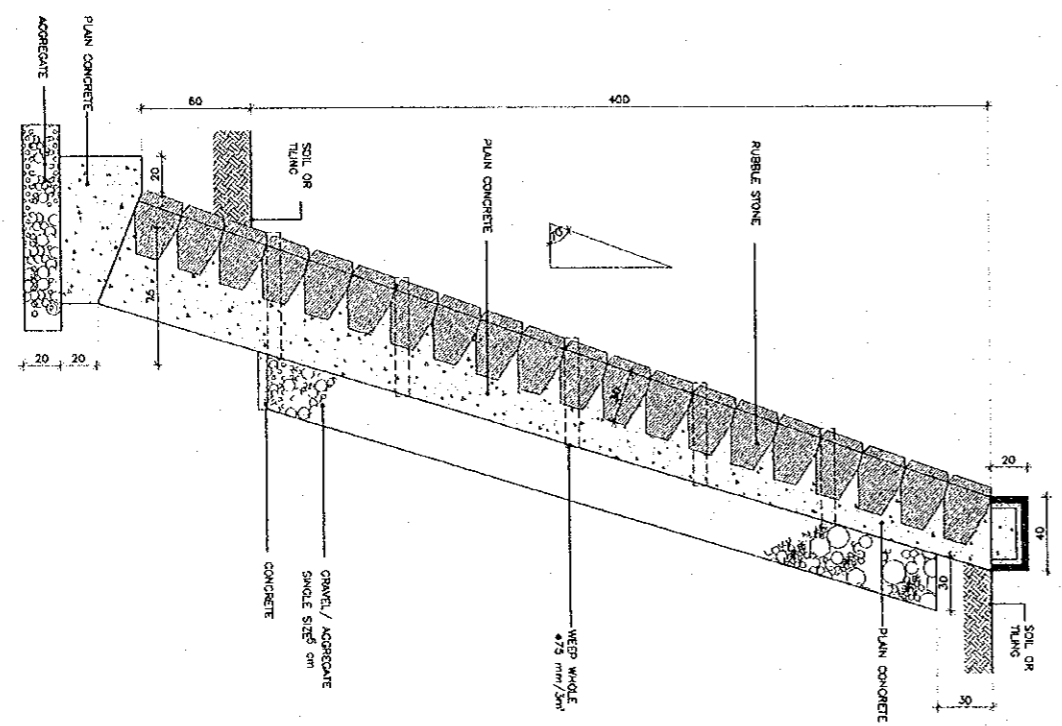
D-07
3m - FILL SCALE 1:10
STONE RETAINING WALL



D-08
3m - CUT SCALE 1:10
STONE RETAINING WALL

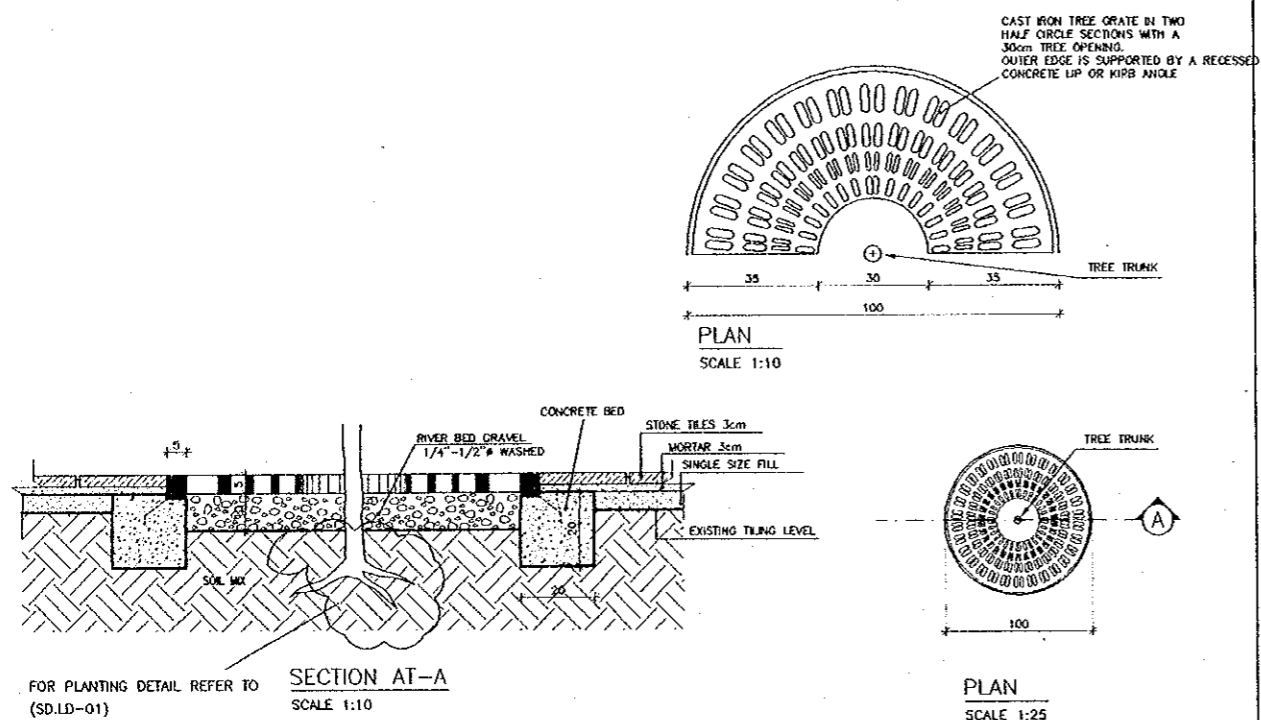


D-09
4m - FILL SCALE 1:10
STONE RETAINING WALL

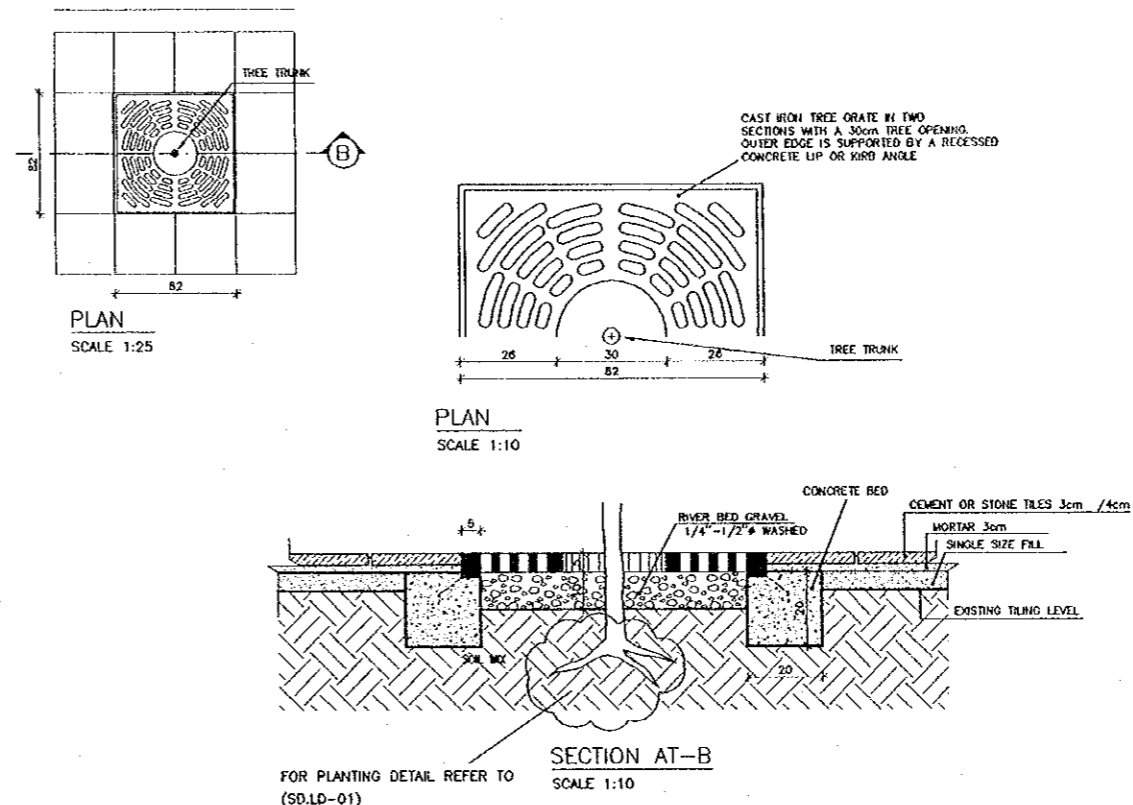


D-10
4m - CUT SCALE 1:10
STONE RETAINING WALL

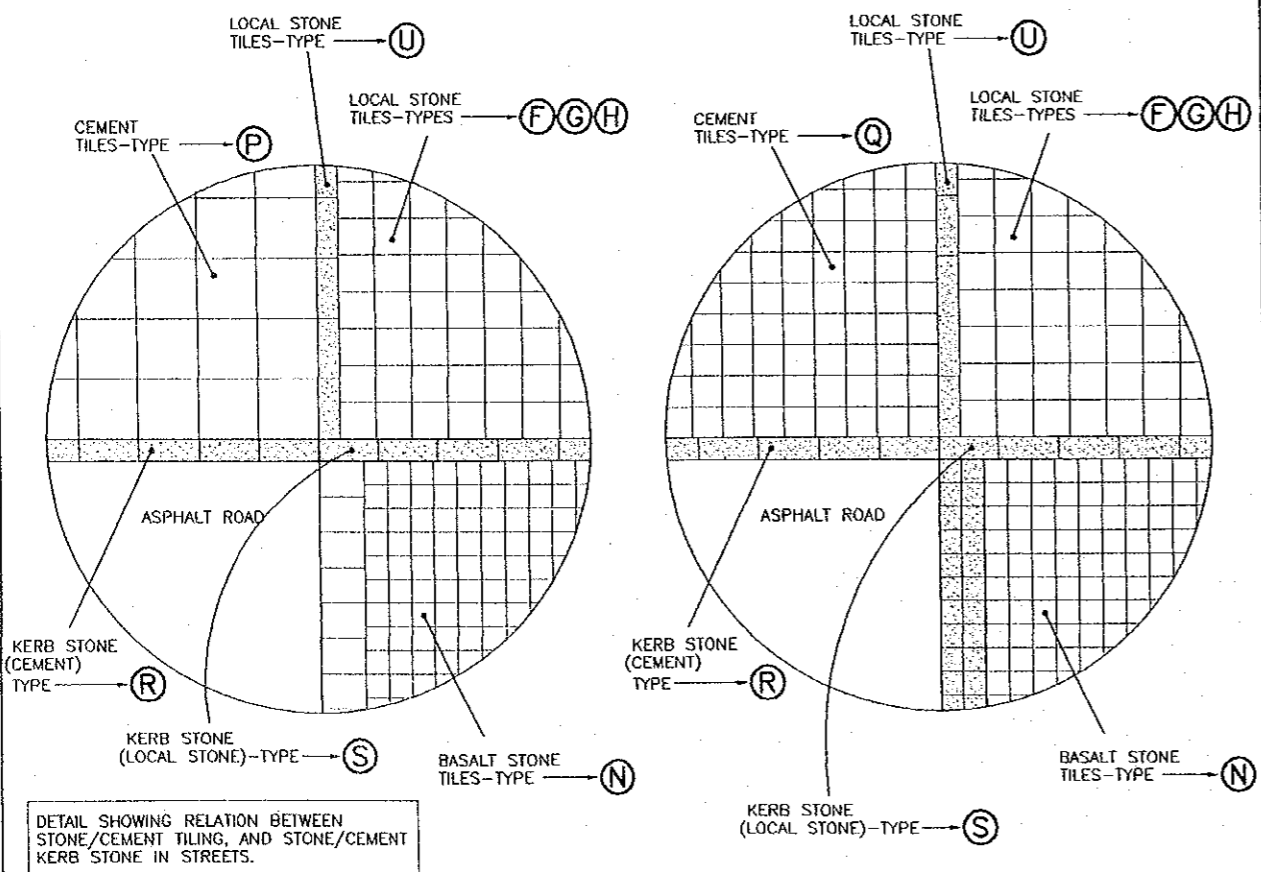
Note:
This detailed design has been executed by a team
of consultants as shown below in accordance with
the agreement between Japan International
Cooperation Agency (JICA) and JICA Study
Team.
The copyright of this drawing rests with JICA.
ALL MEASUREMENTS ARE IN CENTIMETERS.
DO NOT SCALE FROM DRAWING.



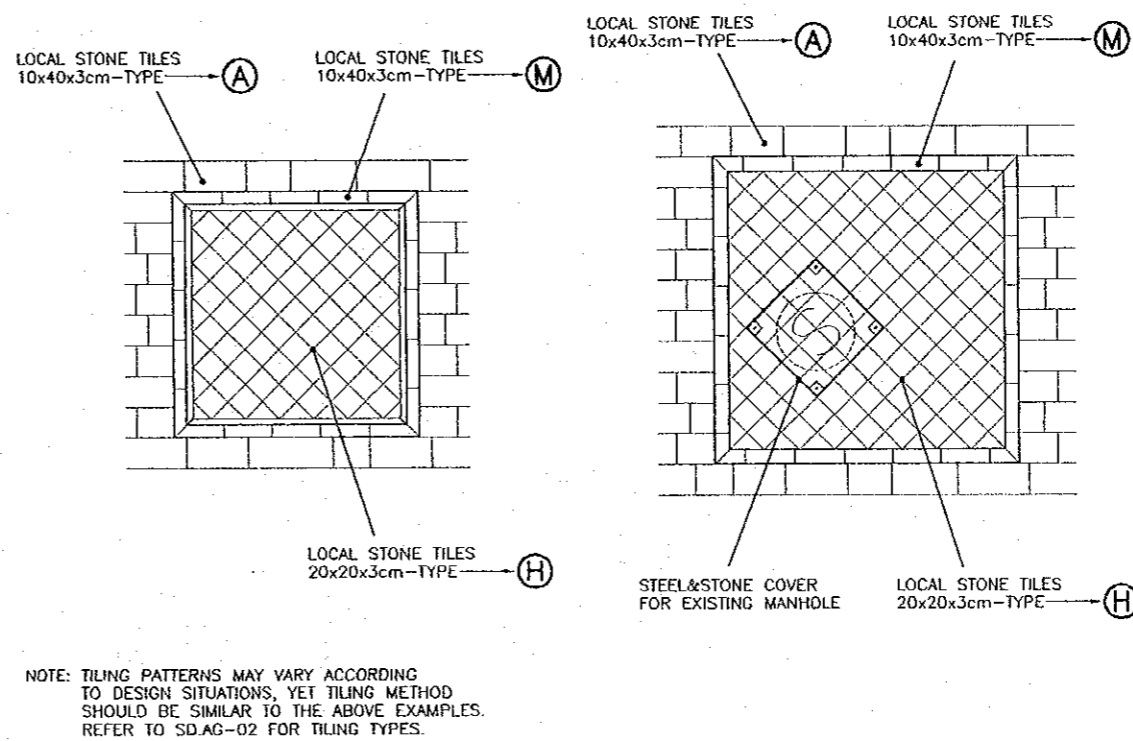
D-11 TREE GRATE DETAIL-1
SCALE 1:10



D-12 TREE GRATE DETAIL-2
SCALE 1:10



D-13 TILING DETAIL
SCALE 1:50/1:10



D-14 TYPICAL TILING PATTERN DETAIL
SCALE 1:30

Designed by:
Japan International Cooperation
Agency (JICA)
JICA Study Team:
Joint Venture of
Pacific Consultants International and
Yamasita Sekkei Inc.
Subcontracted Local Consultant:
TIBAH Consultants
Architects, Engineers

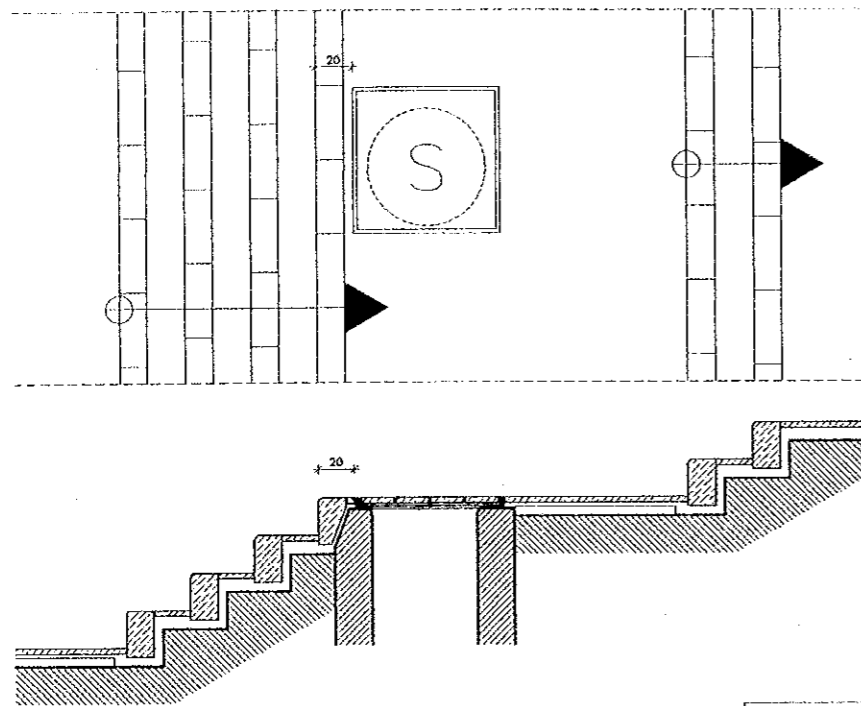
DATE: JUNE-10/2000

Tourist Trails

Drawing Title:
DETAILS-3

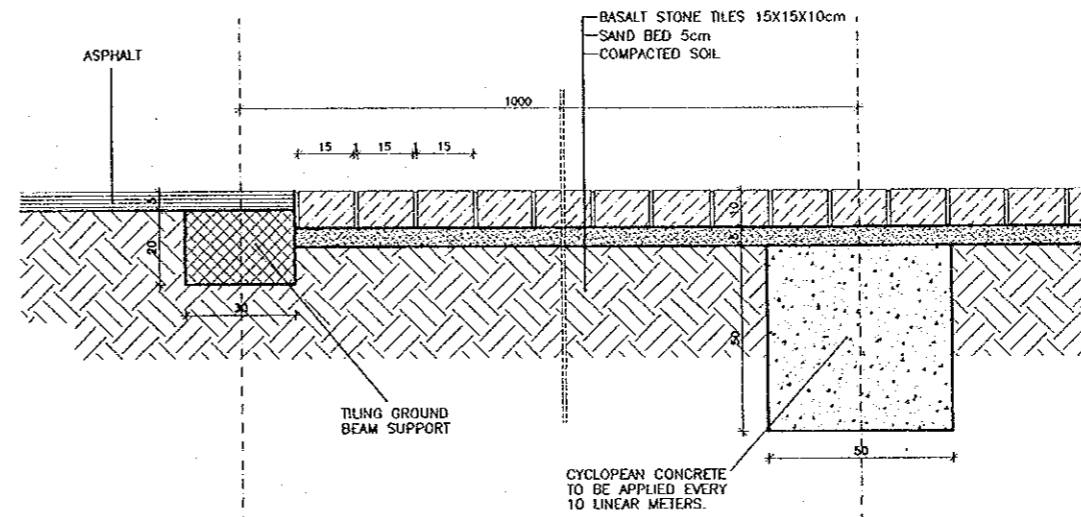
Scale: VAR.
Drawing No.: SD.AD-03

Note:
This detailed design has been executed by a team of consultants as shown below in accordance with the agreement between Japan International Cooperation Agency (JICA) and JICA Study Team.
The copyright of this drawing rests with JICA.
ALL MEASUREMENTS ARE IN CENTIMETERS.
DO NOT SCALE FROM DRAWING.

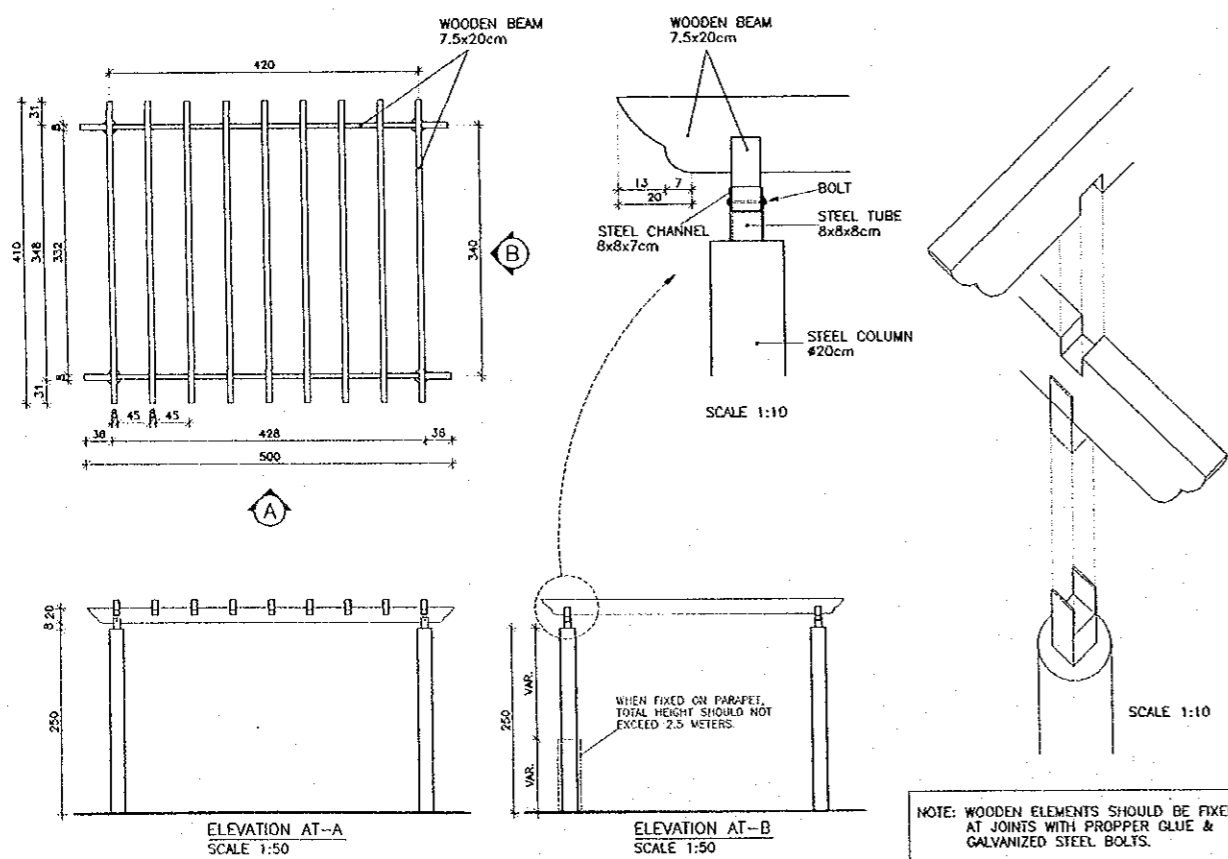


NOTE: WHEN POSITION OF MANHOLE IN STAIRWAYS IS CLOSE TO A STEP RISER, THE SITUATION SHOULD BE ARRANGED SO THAT THE MINIMUM DISTANCE BETWEEN THE STONE RISER AND MANHOLE COVER IS 20cm.

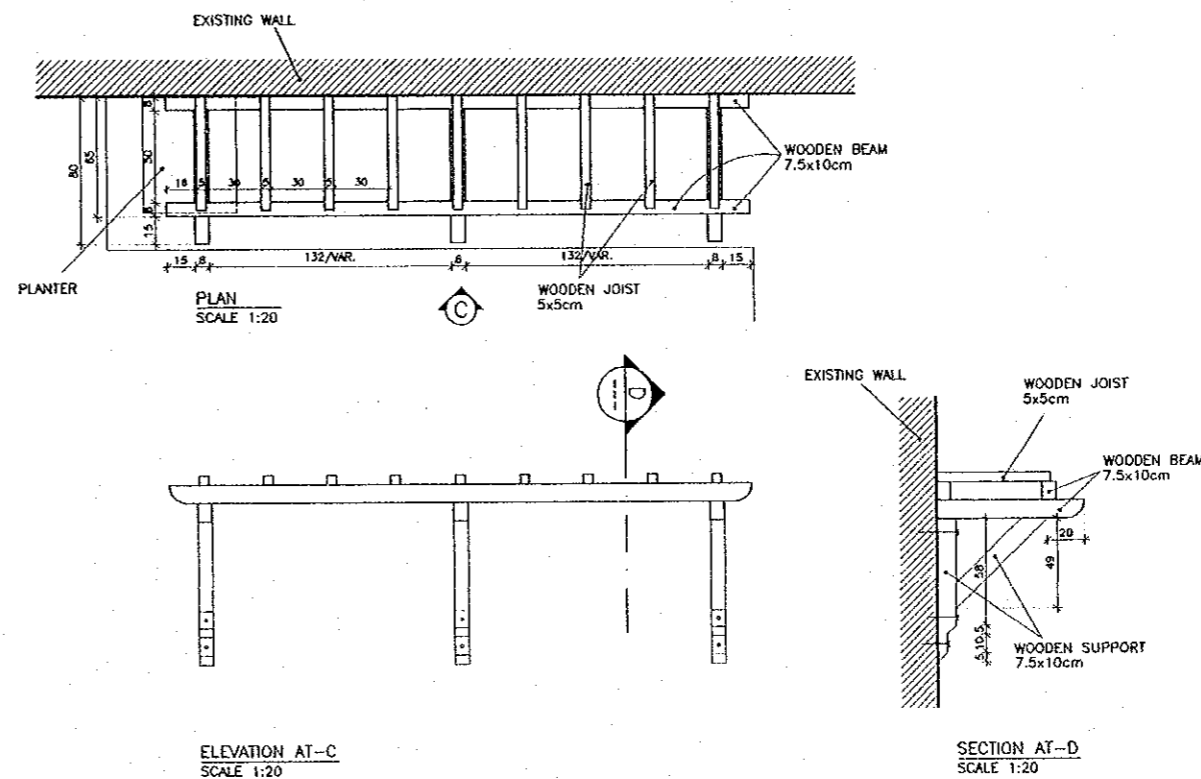
D-15 MANHOLE BETWEEN STEPS DETAIL
SCALE 1:20



D-16 DETAIL OF BASALT TILING IN STREETS
SCALE 1:50/1:10



D-17 TYPICAL PERGOLA DETAIL-1
SCALE 1:50/1:10



D-18 TYPICAL PERGOLA DETAIL-2
SCALE 1:20

Designed by:
Japan International Cooperation Agency (JICA)
JICA Study Team:
Joint Venture of Pacific Consultants International and Yamasita Sekkei Inc.
Subcontracted Local Consultant:
TBAH Consultants Architects, Engineers

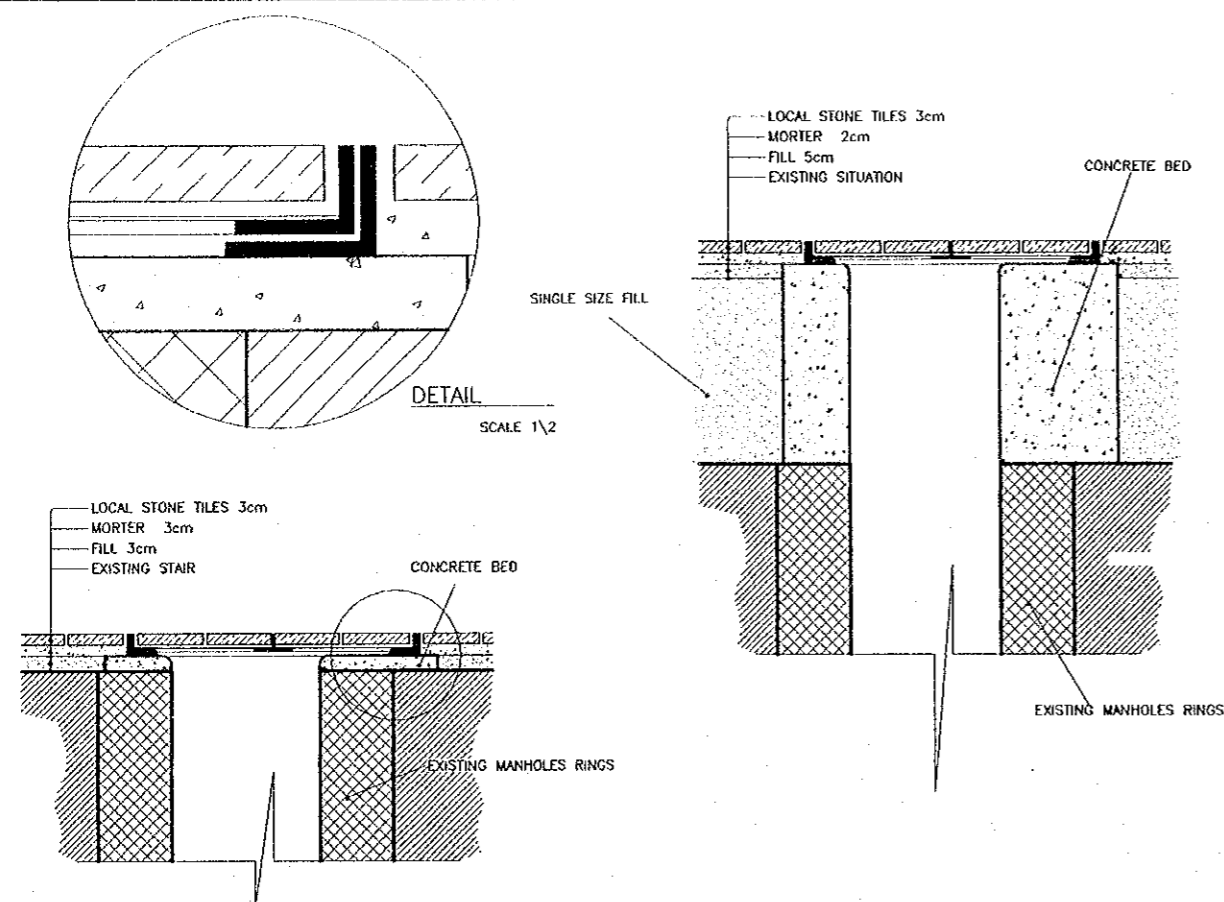
DATE: JUNE-10 / 2000

Tourist Trails

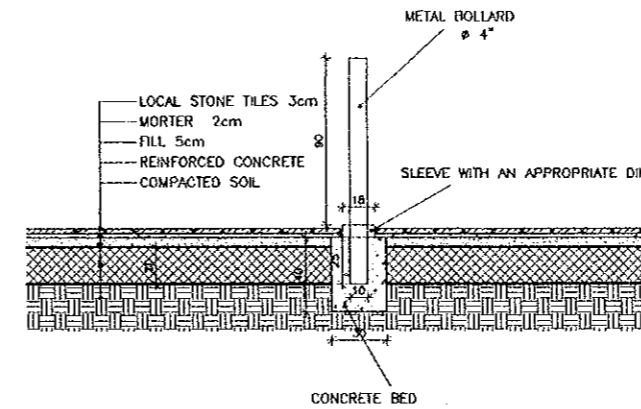
Drawing Title:
DETAILS-4

Scale: VAR.
Drawing No.: SD.AD-04

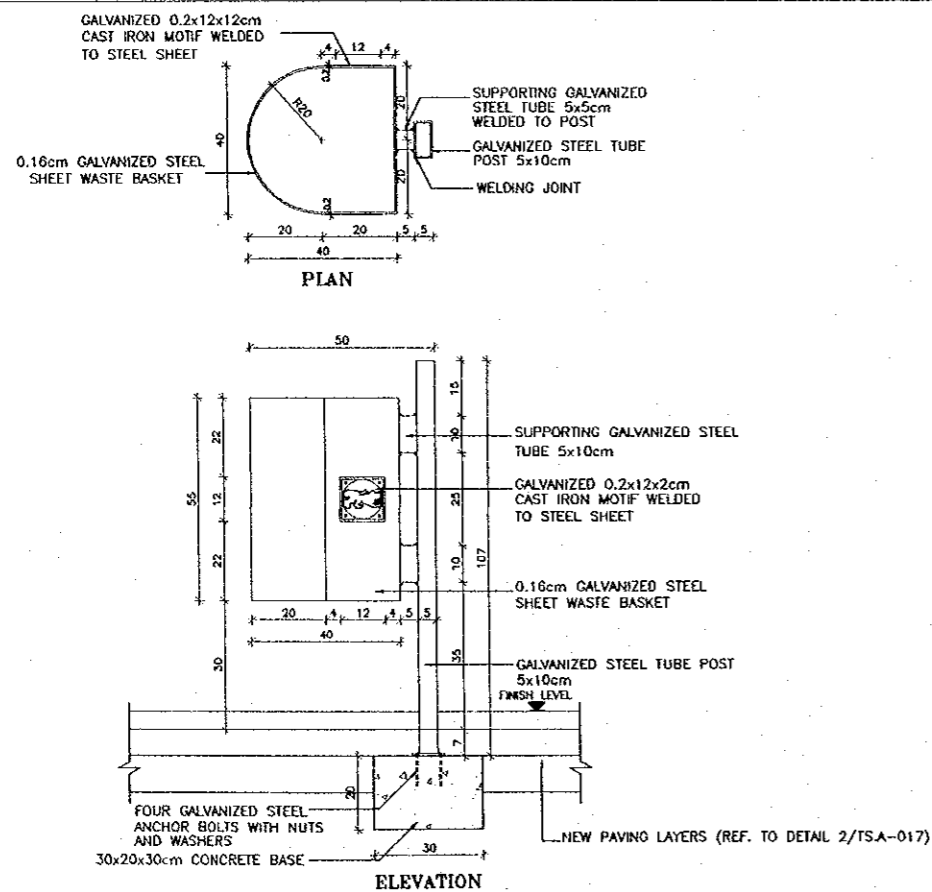
Note:
This detailed design has been executed by a team of consultants as shown below in accordance with the agreement between Japan International Cooperation Agency (JICA) and JICA Study Team.
The copyright of this drawing rests with JICA.
ALL MEASUREMENTS ARE IN CENTIMETERS.
DO NOT SCALE FROM DRAWING.



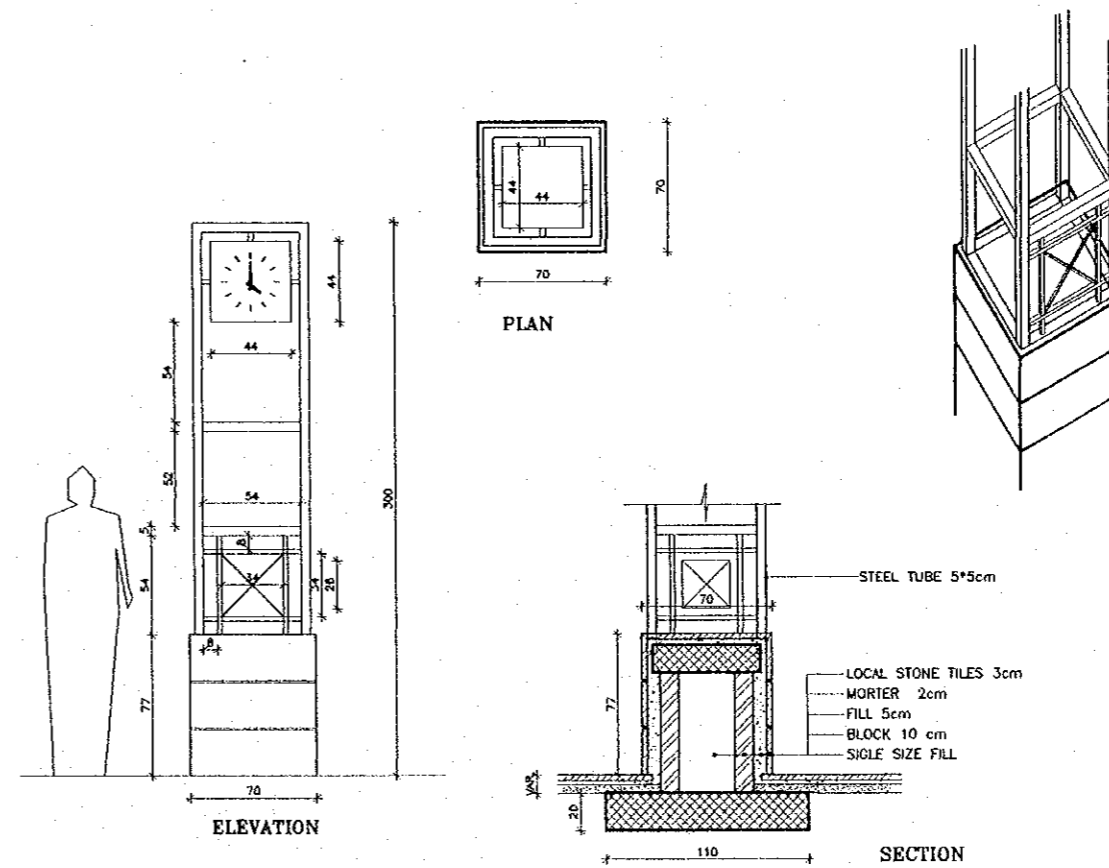
D-23 MANHOLE COVER
SCALE 1:10



D-24 BOLLARD
SCALE 1:20



D-25 LITTER BIN
SCALE 1:10



D-26 CLOCK
SCALE 1:20

Designed by:
Japan International Cooperation Agency (JICA)
JICA Study Team:
Joint Venture of
Pacific Consultants International and
Yamashita Sekkei Inc.

Subcontracted Local Consultant:
TIBAH Consultants
Architects, Engineers

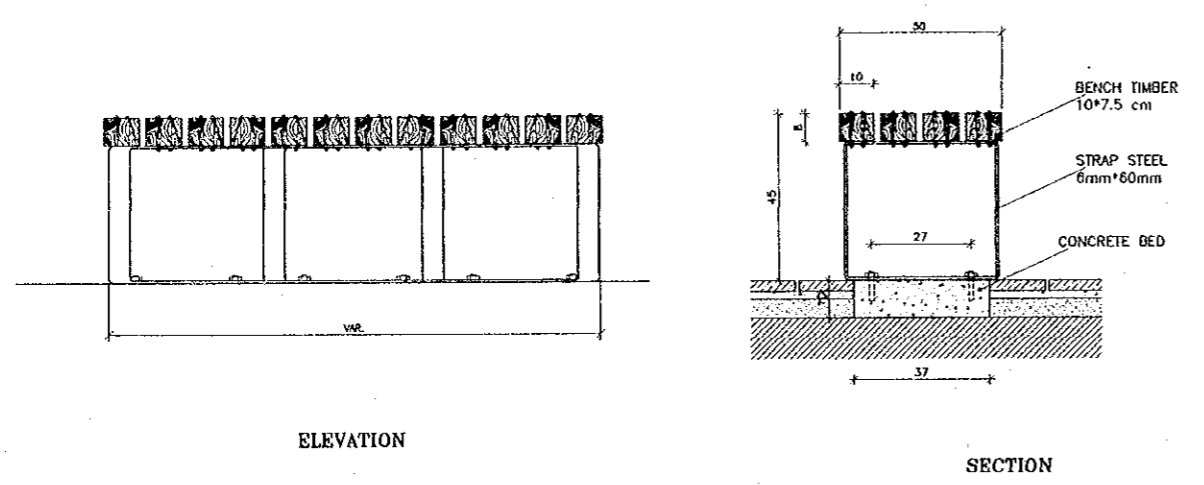
DATE: JUNE-10/2000

Tourist Trails

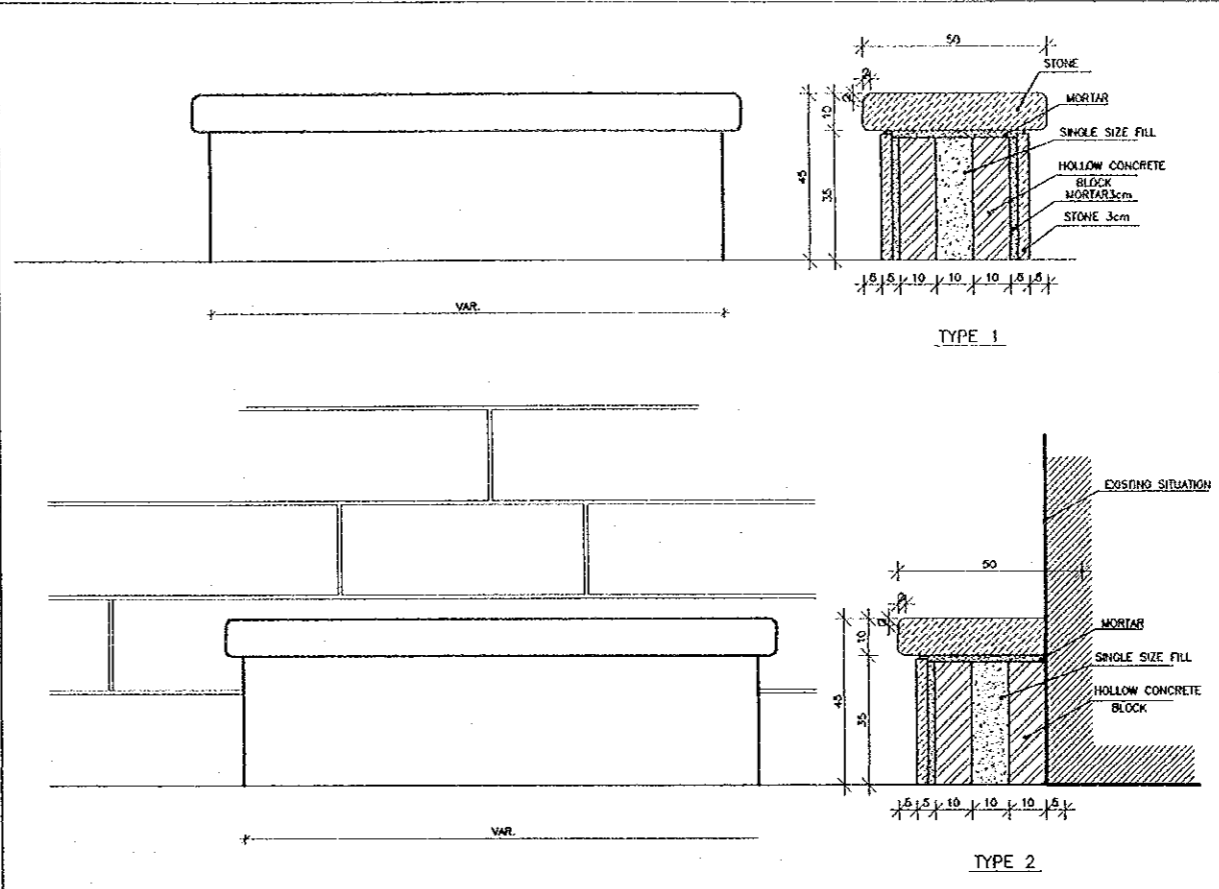
Drawing Title:
DETAILS-6

Scale: VAR.
Drawing No.: SD.AD-06

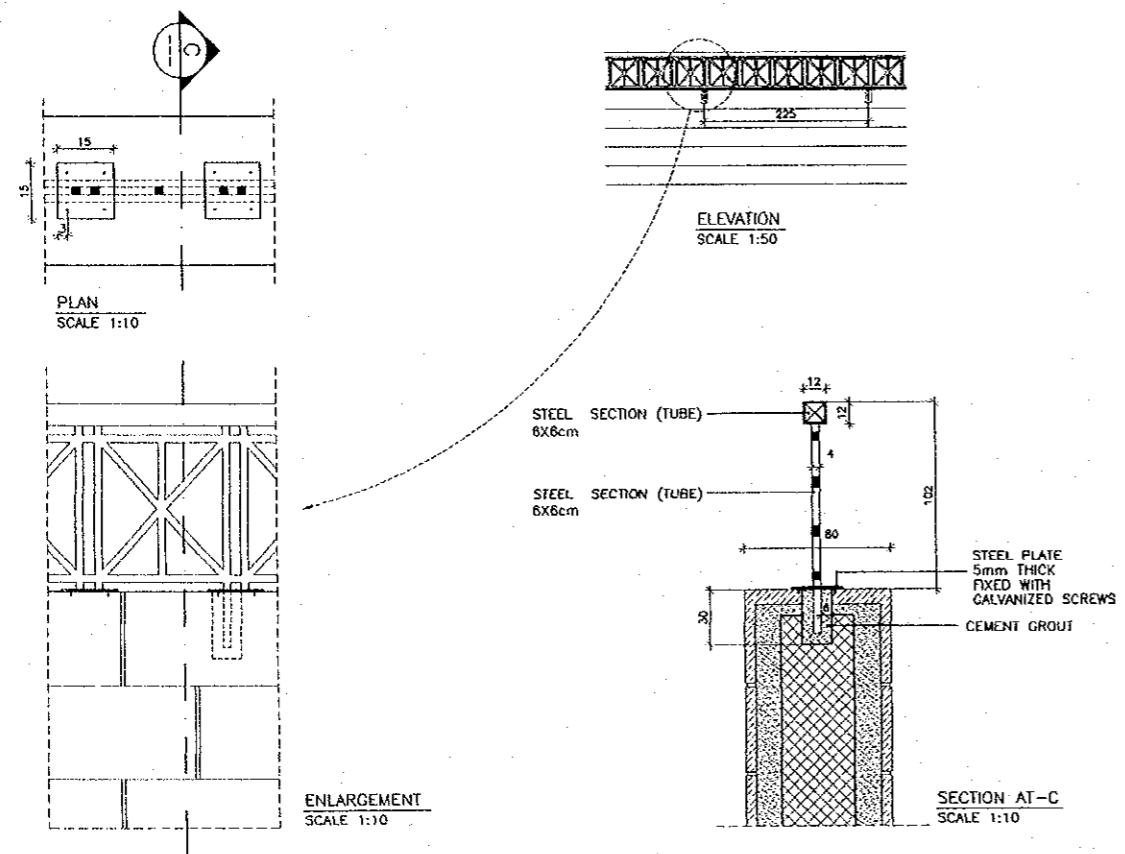
Note:
This detailed design has been executed by a team of consultants as shown below in accordance with the agreement between Japan International Cooperation Agency (JICA) and JICA Study Team.
The copyright of this drawing rests with JICA. ALL MEASUREMENTS ARE IN CENTIMETERS. DO NOT SCALE FROM DRAWING.



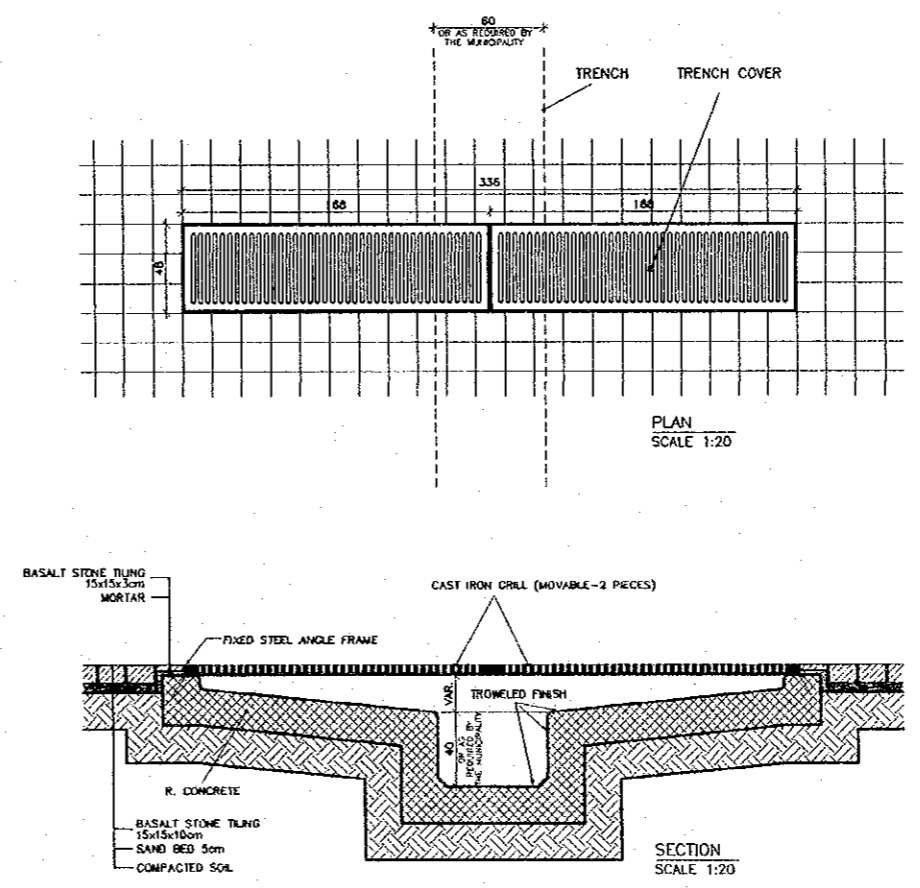
D-27 BENCH TYPE-A
SCALE 1:10



D-28 BENCH TYPE-B
SCALE 1:10



D-29 TYPICAL BALUSTRADE DETAIL
SCALE 1:50/1:10



D-30 GUTTER/TRENCH DETAIL
SCALE 1:20

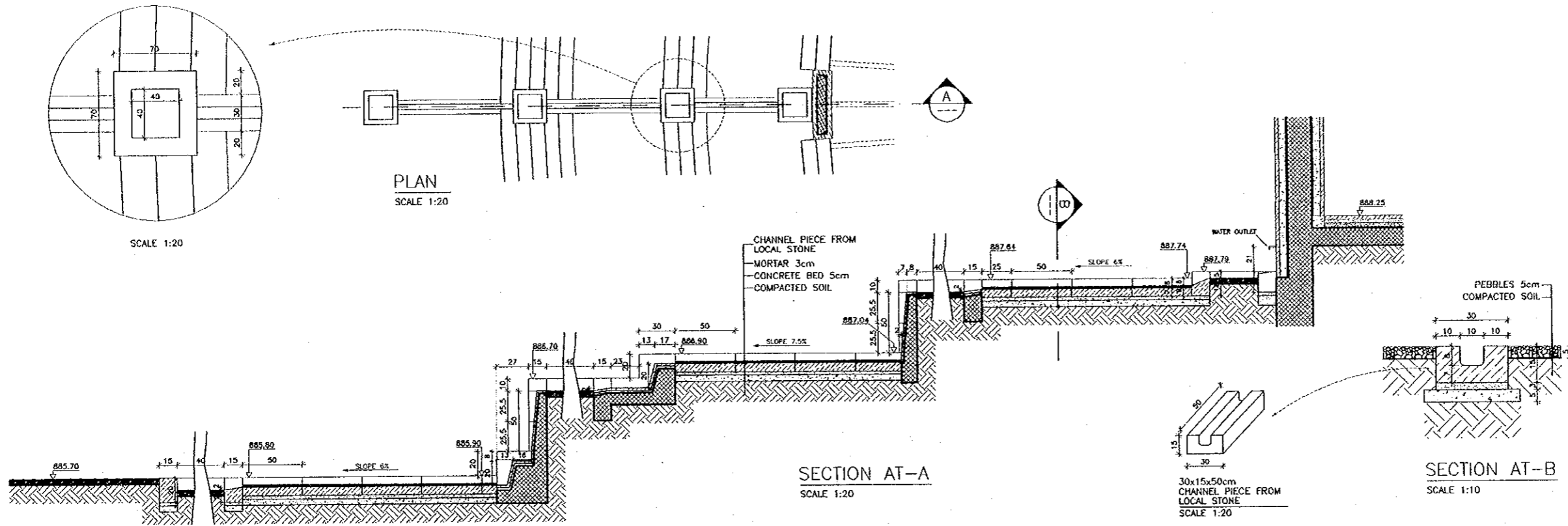
Designed by:
Japan International Cooperation Agency (JICA)
JICA Study Team:
Joint Venture of Pacific Consultants International and Yamashita Sekkei Inc.
Subcontracted Local Consultant:
TIBAH Consultants Architects, Engineers

DATE: JUNE-10 / 2000

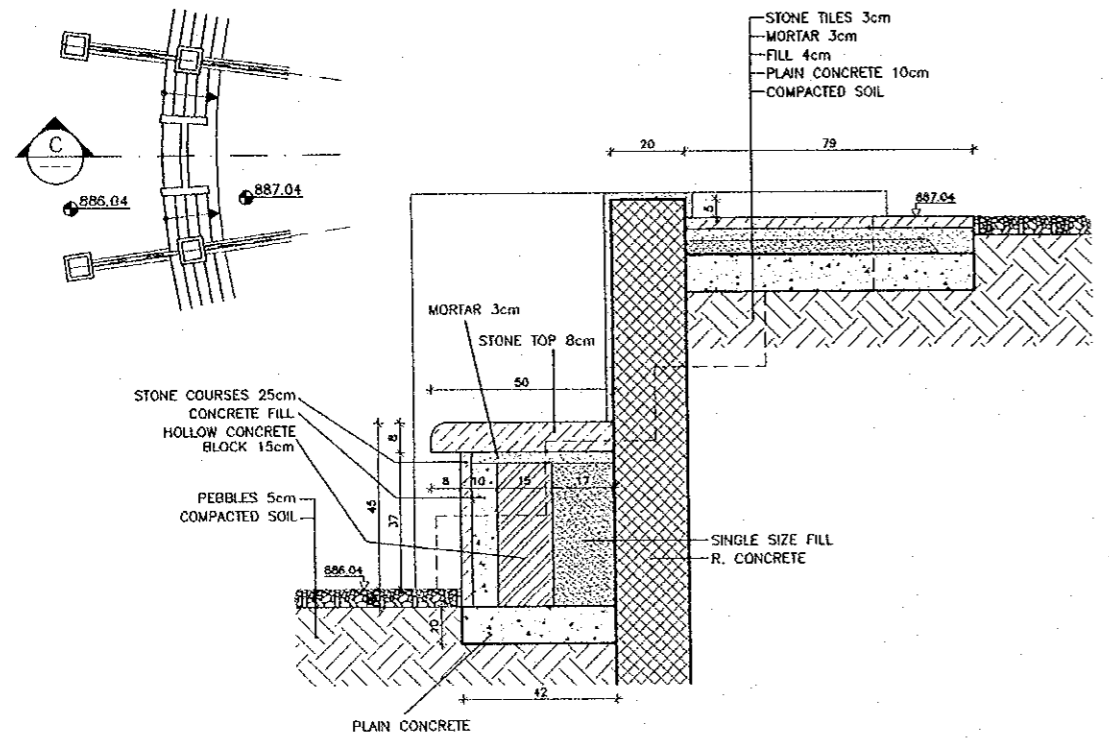
Tourist Trails
Drawing Title: DETAILS-7

Scale: VAR.
Drawing No.: SD.AD-07

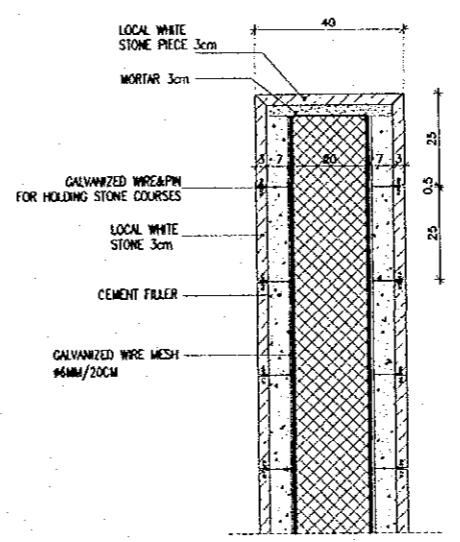
Note:
This detailed design has been executed by a team
of consultants as shown below in accordance with
the agreement between Japan International
Cooperation Agency (JICA) and JICA Study
Team.
The copyright of this drawing rests with JICA.
ALL MEASUREMENTS ARE IN CENTIMETERS.
DO NOT SCALE FROM DRAWING.



D-31 WATER CHANNEL IN KAMAL
AL SHAER LOOKOUT SCALE-VAR.



D-32 STONE BENCH IN KAMAL
AL SHAER LOOKOUT SCALE 1:10



D-33 DETAIL FOR WET STONE CLADDING
SCALE 1:10

Designed by:
Japan International Cooperation
Agency (JICA)
JICA Study Team:
Joint Venture of
Pacific Consultants International and
Yamasita Sekkei Inc.
Subcontracted Local Consultant:
TIBAH Consultants
Architects, Engineers

DATE: JUNE-10 / 2000

Tourist Trails
Drawing Title:
DETAILS-8

Scale: VAR. Drawing No.: SD.AD-08