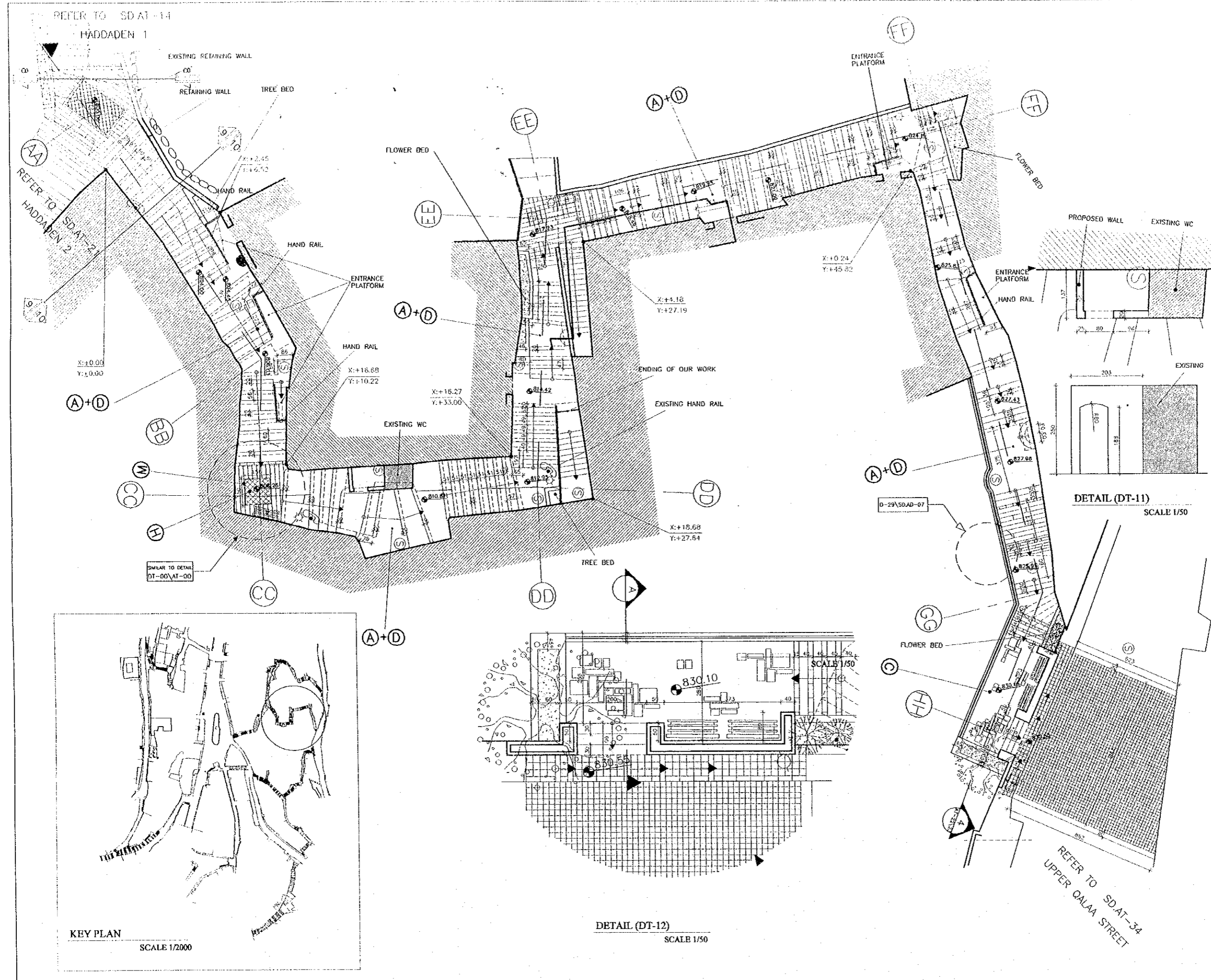


- Note:
- This detailed design has been executed by a team of consultants as shown below in accordance with the agreement between Japan International Cooperation Agency (JICA) and JICA Study Team.
  - The copyright of this drawing rests with JICA.
  - ALL MEASUREMENTS ARE IN CENTIMETERS.
  - DO NOT SCALE FROM DRAWING
  - FOR TILING DETAILS REFER TO D-13, D-14, SD, AD-03 & D-15, D-16, SD, AD-04
  - FOR TYPICAL STONE PISER DETAILS REFER TO D-01, D-02, D-03, SD, AD-01
  - FOR TREE/FLOWER BED DETAILS REFER TO D-04, D-05, SD, AD-01
  - FOR SIGN TYPES REFER TO D-19, D-20, D-21, D-22, SD, AD-05
  - FOR MANHOLE DETAILS REFER TO D-15, SD, AD-04 & D-23, SD, AD-06
  - FOR BOLLARDS DETAILS REFER TO D-24, SD, AD-06
  - FOR LITTER BIN DETAILS REFER TO D-25, SD, AD-06
  - FOR TYPICAL CLOCK DETAIL REFER TO D-26, SD, AD-06
  - FOR BENCH DETAILS REFER TO D-27, SD, AD-07
  - FOR WET STONE CLADDING DETAILS REFER TO D-33, SD, AD-08

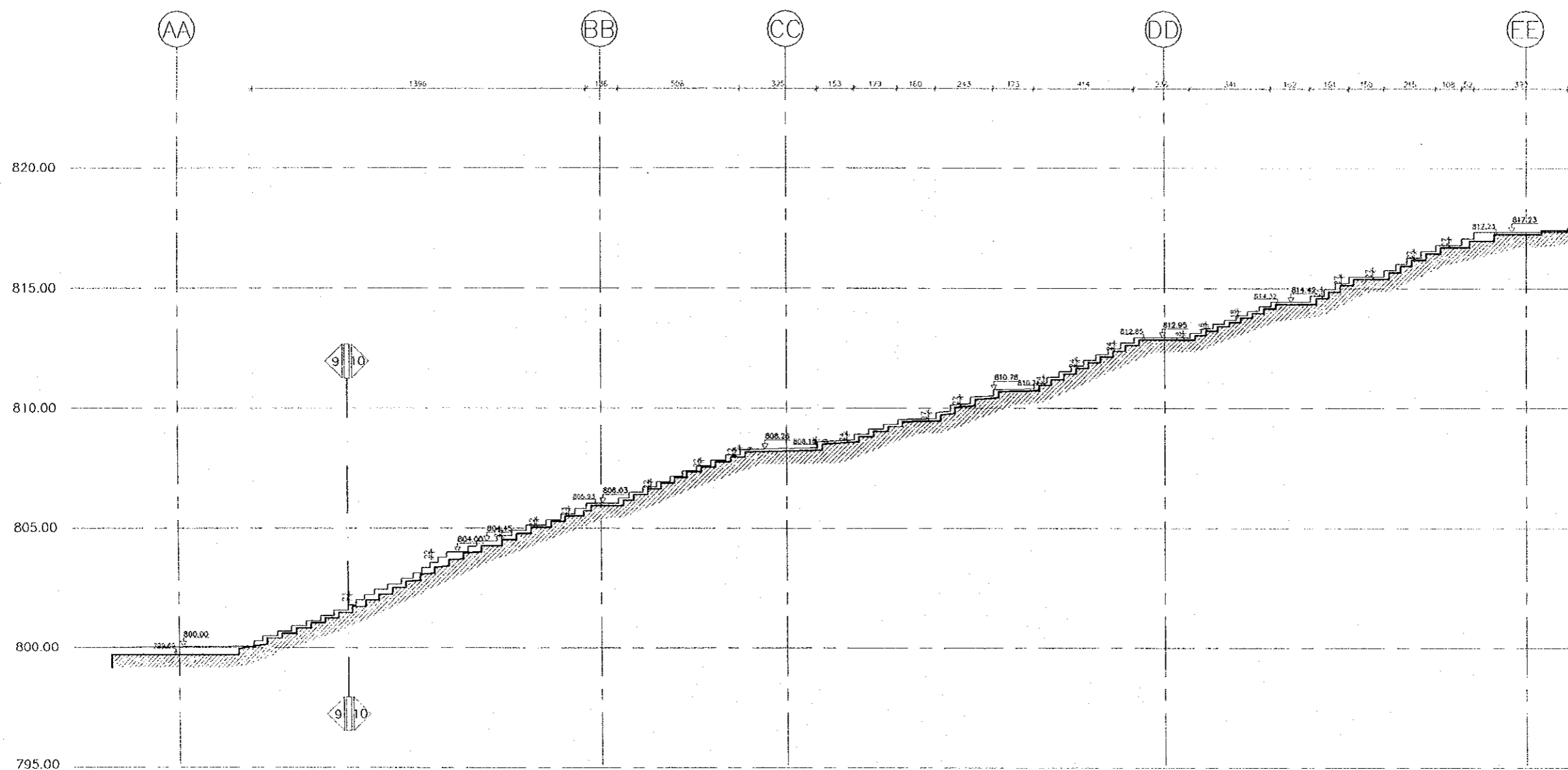


Designed by:  
Japan International Cooperation Agency (JICA)  
JICA Study Team:  
Joint Venture of Pacific Consultants International and Yamasaite Sekkei Inc.  
Subcontracted Local Consultant:  
TIBAH Consultants Architects, Engineers

DATE	JUNE-10 / 2000
Tourist Trails	
Drawing Title: Hadadden Stairway -2 PLAN	
Scale: 1:50/1:100/1:2000	Drawing No.: SD.AT-21

Note:  
This detailed design has been executed by a team of consultants as shown below in accordance with the agreement between Japan International Cooperation Agency (JICA) and JICA Study Team.

- The copyright of this drawing rests with JICA.  
ALL MEASUREMENTS ARE IN CENTIMETERS.
- DO NOT SCALE FROM DRAWING
  - FOR TILING DETAILS REFER TO D-13.D-1A,SD,AD-03 & D-15.D-1A,SD,AD-04
  - FOR TYPICAL STONE PISER DETAILS REFER TO D-01.D-02.D-03,SD,AD-01
  - FOR TREE/FLOWER BED DETAILS REFER TO D-04.D-05,SD,AD-01
  - FOR SIGN TYPES REFER TO D-19.D-20.D-21, D-22,SD,AD-05
  - FOR MANHOLE DETAILS REFER TO D-15,SD,AD-04 & D-23,SD,AD-06
  - FOR BOLLARDS DETAILS REFER TO D-24,SD,AD-06
  - FOR LITTER BIN DETAILS REFER TO D-25,SD,AD-06
  - FOR TYPICAL CLOCK DETAIL REFER TO D-26,SD,AD-06
  - FOR BENCH DETAILS REFER TO D-27,SD,AD-07
  - FOR WET STONE CLADDING DETAILS REFER TO D-33,SD,AD-08



SECTION AA-EE

Designed by:  
Japan International Cooperation Agency (JICA)

JICA Study Team:  
Joint Venture of Pacific Consultants International and Yamasita Sekkei Inc.

Subcontracted Local Consultant:  
TIBAH Consultants  
Architects, Engineers



DATE: JUNE-10 / 2000

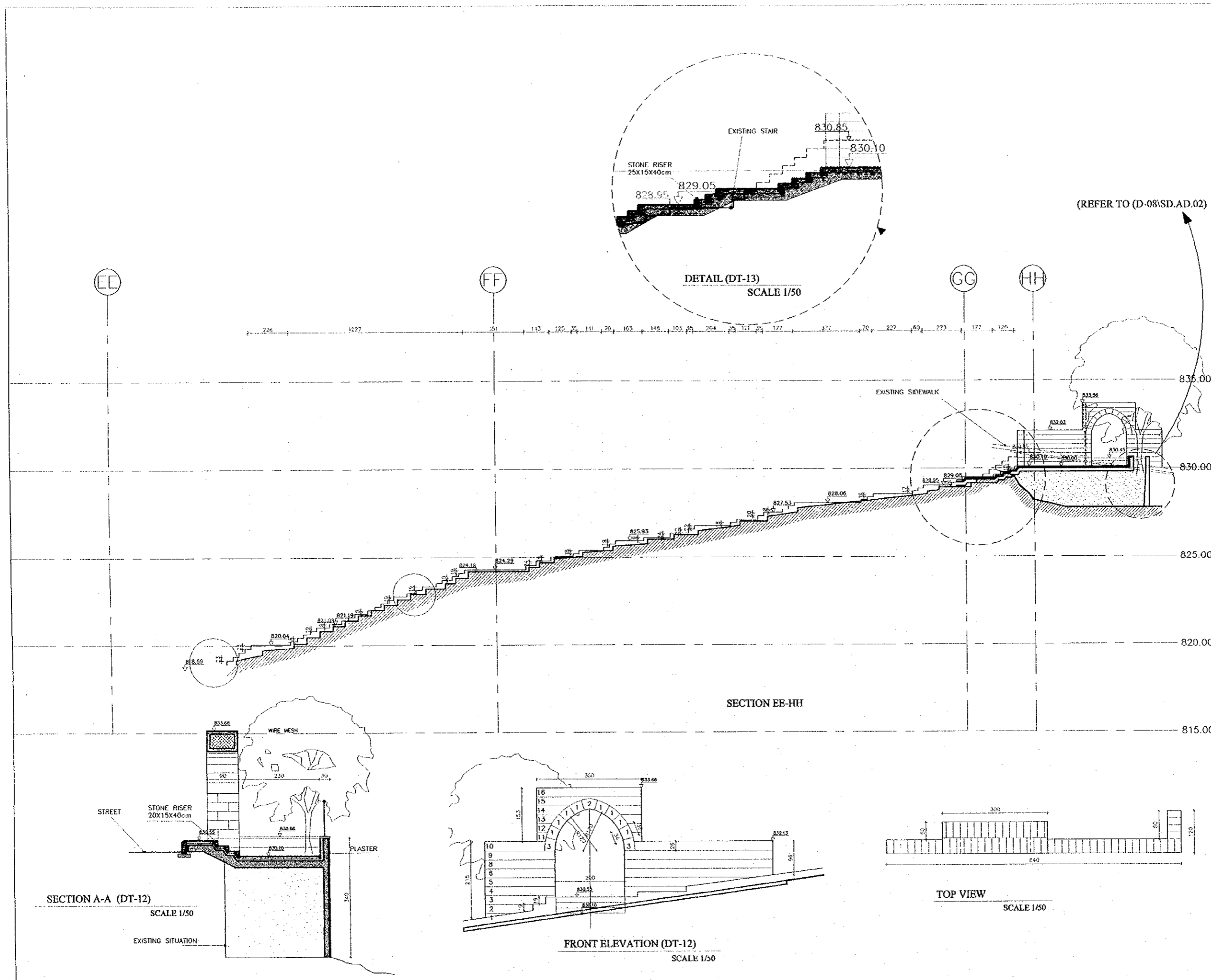
Tourist Trails

Drawing Title:  
Hadadden Stairway -2  
SECTION AA-EE

Scale: 1:100  
Drawing No.: SD.AT-22

Note:  
This detailed design has been executed by a team of consultants as shown below in accordance with the agreement between Japan International Cooperation Agency (JICA) and JICA Study Team.

- The copyright of this drawing rests with JICA.
- ALL MEASUREMENTS ARE IN CENTIMETERS.
- DO NOT SCALE FROM DRAWING
- FOR TILING DETAILS REFER TO D-13.D-14.SD.AD-03 & D-15.D-16.SD.AD-04
- FOR TYPICAL STONE RISER DETAILS REFER TO D-01.D-02.D-03.SD.AD-01
- FOR TREE/FLOWER BED DETAILS REFER TO D-04.D-05.SD.AD-01
- FOR SIGN TYPES REFER TO D-19.D-20.D-21, D-22.SD.AD-05
- FOR MANHOLE DETAILS REFER TO D-15.SD.AD-04 & D-23.SD.AD-06
- FOR BOLLARDS DETAILS REFER TO D-24.SD.AD-06
- FOR LITTER BIN DETAILS REFER TO D-25.SD.AD-06
- FOR TYPICAL CLOCK DETAIL REFER TO D-26.SD.AD-06
- FOR BENCH DETAILS REFER TO D-27.SD.AD-07
- FOR WET STONE CLADDING DETAILS REFER TO D-33.SD.AD-08



(REFER TO (D-08)SD.AD.02)

Designed by:  
Japan International Cooperation Agency (JICA)  
JICA Study Team:  
Joint Venture of  
Pacific Consultants International and  
Yamasita Sekkel Inc.

Subcontracted Local Consultant:  
**TIBAH** Consultants  
Architects, Engineers

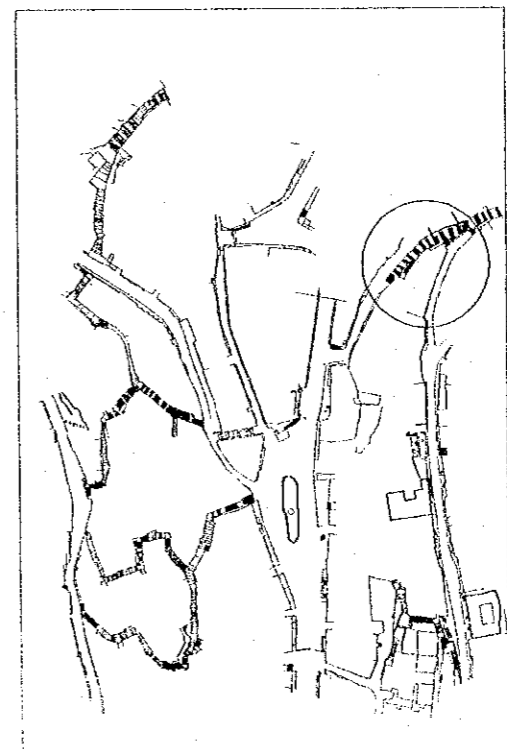
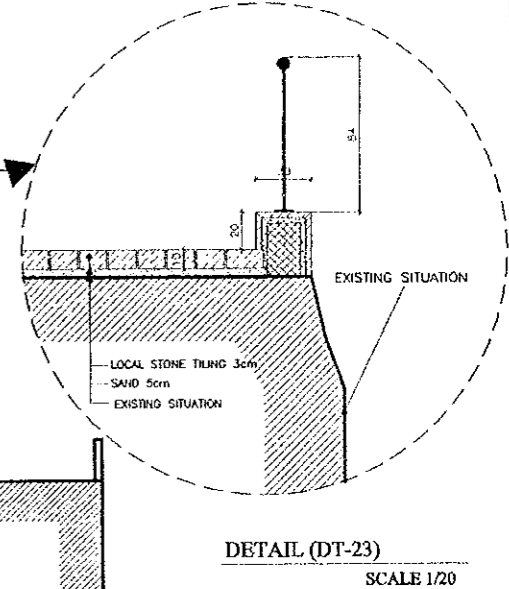
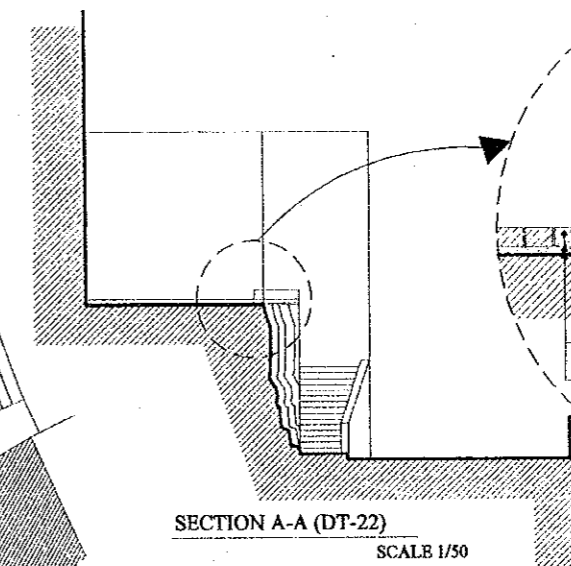
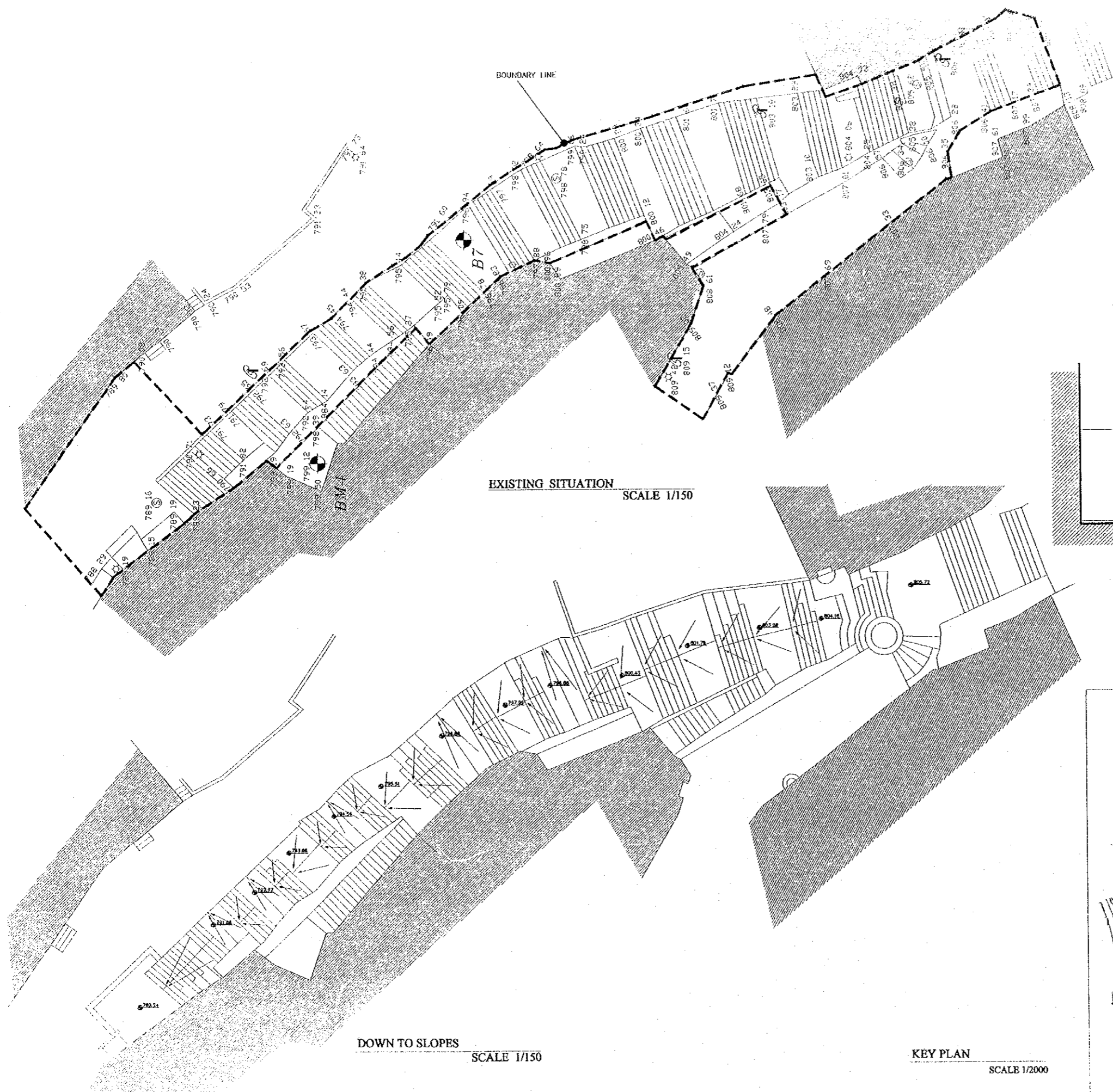
DATE | JUNE-10 / 2000

Tourist Trails  
Drawing Title:  
Hadadden Stairway -2  
SECTION EE-HH

Scale: 1:50 / 1:100 | Drawing No.: SD.AT-23

Note:  
This detailed design has been executed by a team of consultants as shown below in accordance with the agreement between Japan International Cooperation Agency (JICA) and JICA Study Team.  
The copyright of this drawing rests with JICA. ALL MEASUREMENTS ARE IN CENTIMETERS. DO NOT SCALE FROM DRAWING

- FOR TRILING DETAILS REFER TO D-13.D-14\SD.AD-03 & D-15.D-16\SD.AD-04
- FOR TYPICAL STONE RISER DETAILS REFER TO D-01.D-02.D-03\SD.AD-01
- FOR TREE/FLOWER BED DETAILS REFER TO D-04.D-05\SD.AD-01
- FOR SIGN TYPES REFER TO D-19.D-20.D-21.D-22\SD.AD-05
- FOR MANHOLE DETAILS REFER TO D-15\SD.AD-04 & D-23\SD.AD-06
- FOR BOLLARDS DETAILS REFER TO D-24\SD.AD-06
- FOR LITTER BIN DETAILS REFER TO D-25\SD.AD-06
- FOR TYPICAL CLOCK DETAIL REFER TO D-26\SD.AD-06
- FOR BENCH DETAILS REFER TO D-27\SD.AD-07
- FOR WET STONE CLADDING DETAILS REFER TO D-33\SD.AD-08



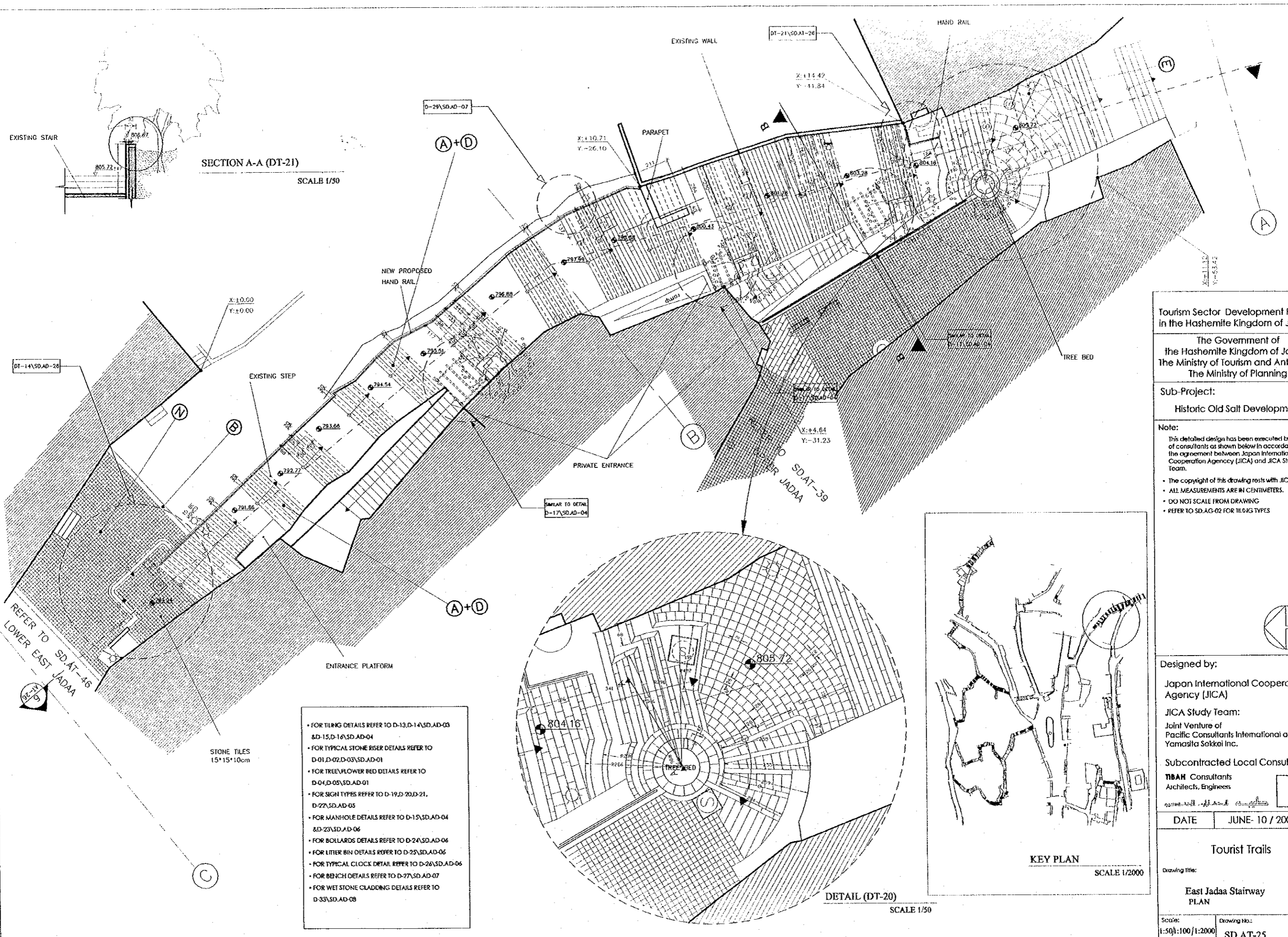
Designed by:  
Japan International Cooperation Agency (JICA)  
JICA Study Team:  
Joint Venture of Pacific Consultants International and Yamasita Sekkei Inc.

Subcontracted Local Consultant:  
**TIBAH** Consultants  
Architects, Engineers

DATE: JUNE-10/2000

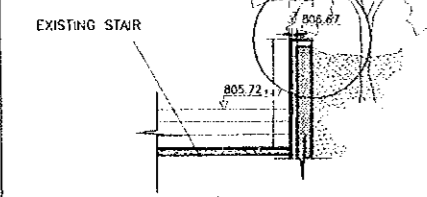
Tourist Trails  
Drawing Title:  
East Jadaa Stairway  
Existing Situation Down To Slopes

Scale: 1:150 / 1:2000  
Drawing No.: SD.AT-24

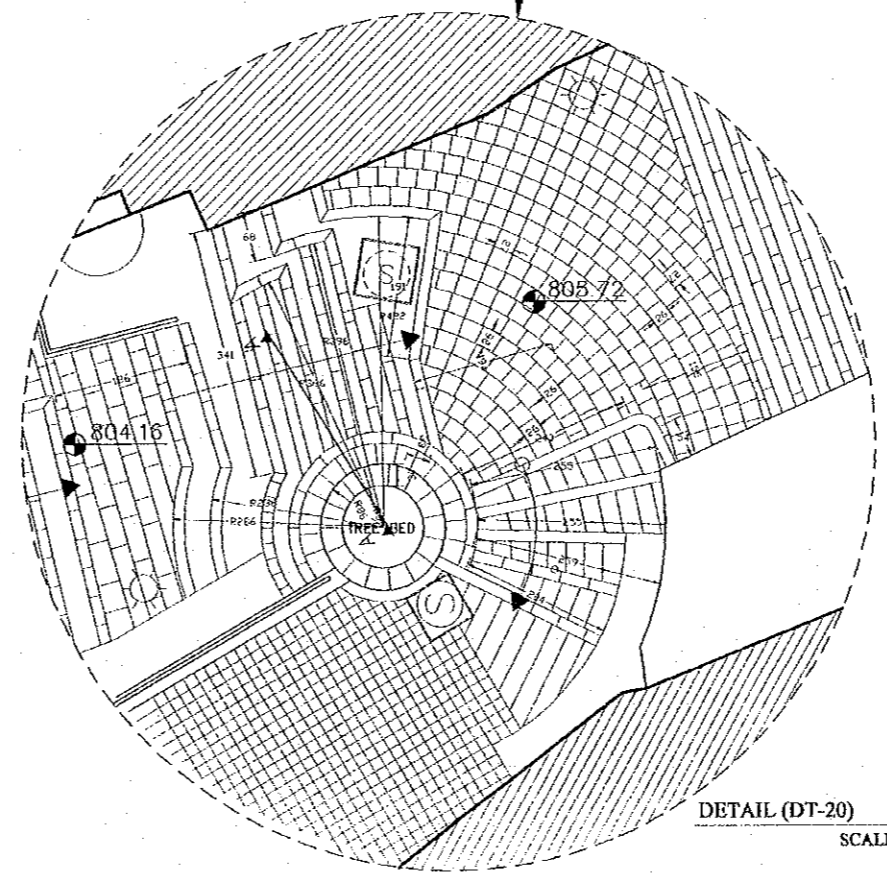


SECTION A-A (DT-21)

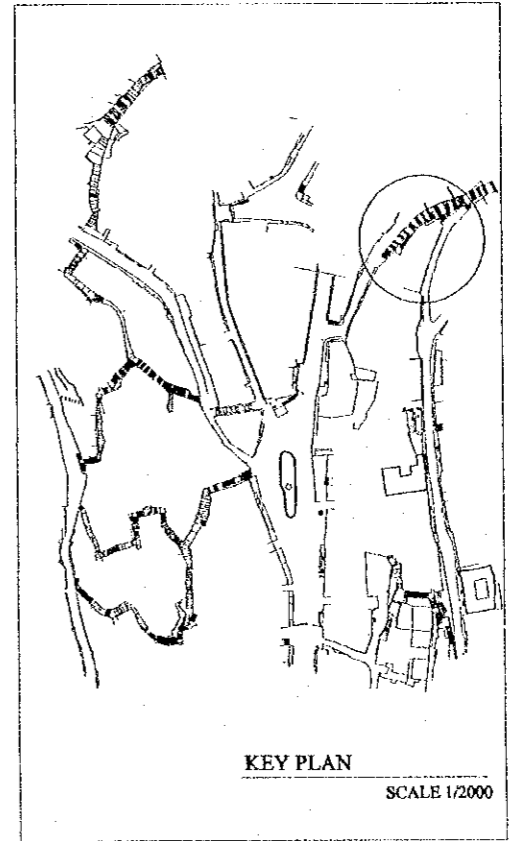
SCALE 1/50



- FOR TILING DETAILS REFER TO D-13,D-14\SD,AD-03 & D-15,D-16\SD,AD-04
- FOR TYPICAL STONE RISER DETAILS REFER TO D-01,D-02,D-03\SD,AD-01
- FOR TREE/FLOWER BED DETAILS REFER TO D-04,D-05\SD,AD-01
- FOR SIGN TYPES REFER TO D-19,D-20,D-21, D-27\SD,AD-05
- FOR MANHOLE DETAILS REFER TO D-15\SD,AD-04 & D-23\SD,AD-06
- FOR BOLLARDS DETAILS REFER TO D-24\SD,AD-04
- FOR LITTER BIN DETAILS REFER TO D-25\SD,AD-06
- FOR TYPICAL CLOCK DETAIL REFER TO D-26\SD,AD-06
- FOR BENCH DETAILS REFER TO D-27\SD,AD-07
- FOR WET STONE CLADDING DETAILS REFER TO D-33\SD,AD-08



DETAIL (DT-20)  
SCALE 1/50



KEY PLAN  
SCALE 1/2000

Tourism Sector Development Project  
in the Hashemite Kingdom of Jordan

The Government of  
the Hashemite Kingdom of Jordan  
The Ministry of Tourism and Antiquities  
The Ministry of Planning

Sub-Project:  
Historic Old Salt Development

Note:  
This detailed design has been executed by a team of consultants as shown below in accordance with the agreement between Japan International Cooperation Agency (JICA) and JICA Study Team.

- The copyright of this drawing rests with JICA.
- ALL MEASUREMENTS ARE IN CENTIMETERS.
- DO NOT SCALE FROM DRAWING
- REFER TO SD,AG-02 FOR TRIG TYPES

Designed by:  
Japan International Cooperation Agency (JICA)

JICA Study Team:  
Joint Venture of Pacific Consultants International and Yamashita Sekkei Inc.

Subcontracted Local Consultant:  
TBAH Consultants Architects, Engineers

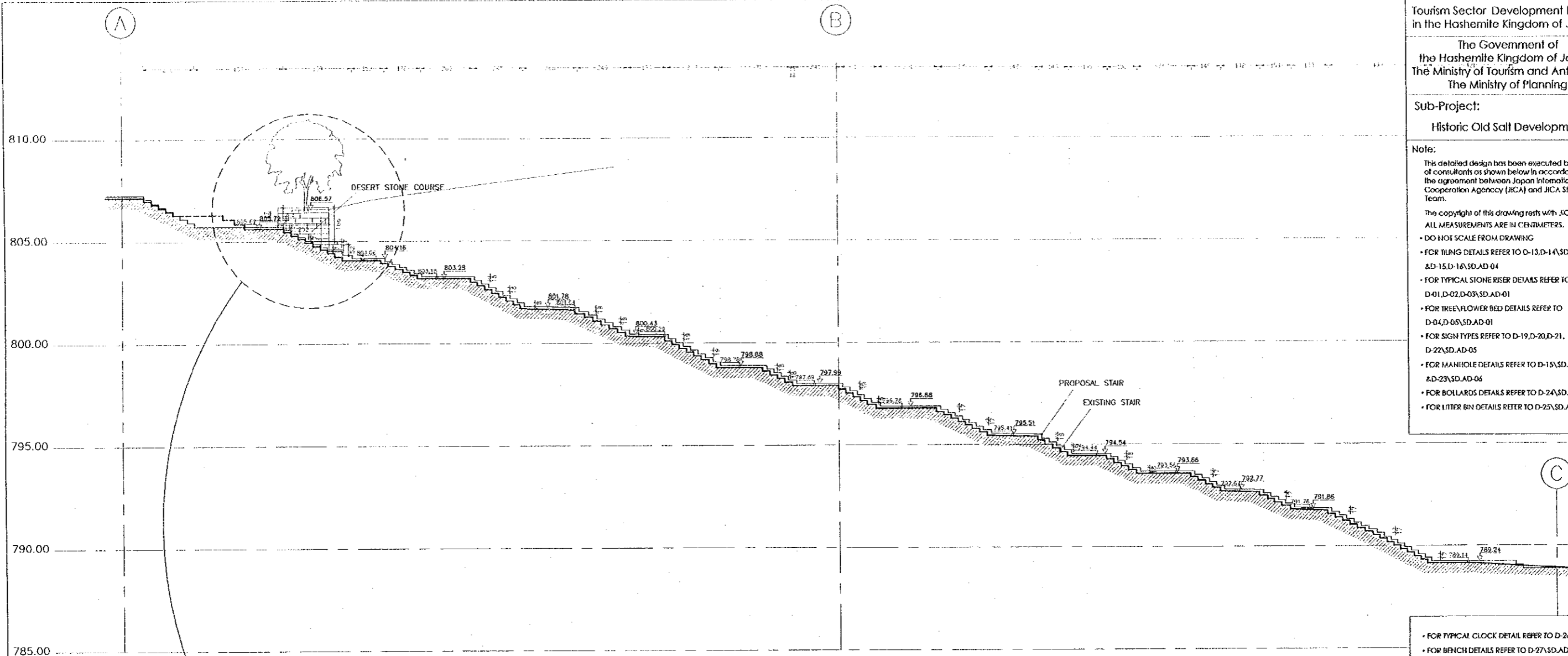
DATE: JUNE-10 / 2000

Tourist Trails

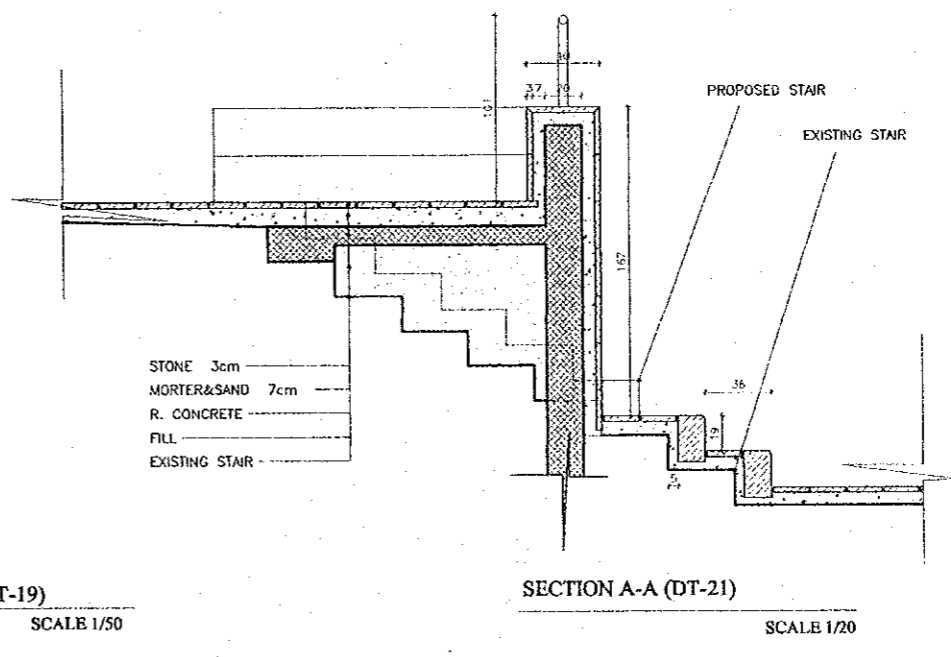
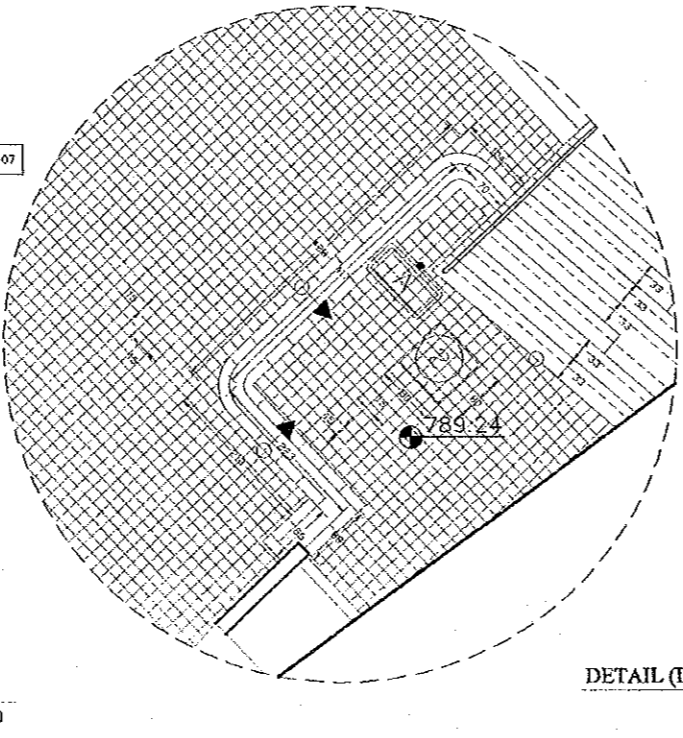
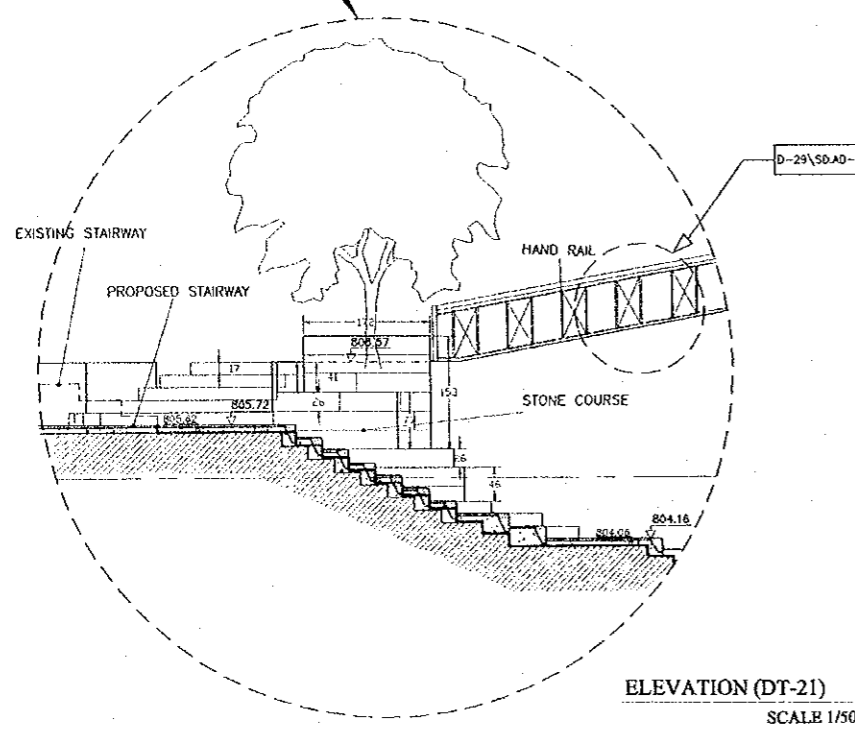
Drawing Title:  
East Jadaa Stairway PLAN

Scale: 1:50/1:100/1:2000  
Drawing No.: SD,AT-25

Note:  
This detailed design has been executed by a team of consultants as shown below in accordance with the agreement between Japan International Cooperation Agency (JICA) and JICA Study Team.  
The copyright of this drawing rests with JICA. ALL MEASUREMENTS ARE IN CENTIMETERS.  
• DO NOT SCALE FROM DRAWING  
• FOR TILING DETAILS REFER TO D-13, D-14, SD, AD-03 & D-15, D-16, SD, AD-04  
• FOR TYPICAL STONE RISER DETAILS REFER TO D-01, D-02, D-03, SD, AD-01  
• FOR TREE/FLOWER BED DETAILS REFER TO D-04, D-05, SD, AD-01  
• FOR SIGN TYPES REFER TO D-19, D-20, D-21, D-22, SD, AD-05  
• FOR MANHOLE DETAILS REFER TO D-15, SD, AD-04 & D-23, SD, AD-06  
• FOR BOLLARDS DETAILS REFER TO D-24, SD, AD-06  
• FOR LITTER BIN DETAILS REFER TO D-25, SD, AD-06



SECTION A-C



• FOR TYPICAL CLOCK DETAIL REFER TO D-26, SD, AD-06  
• FOR BENCH DETAILS REFER TO D-27, SD, AD-07  
• FOR WET STONE CLADDING DETAILS REFER TO D-33, SD, AD-08

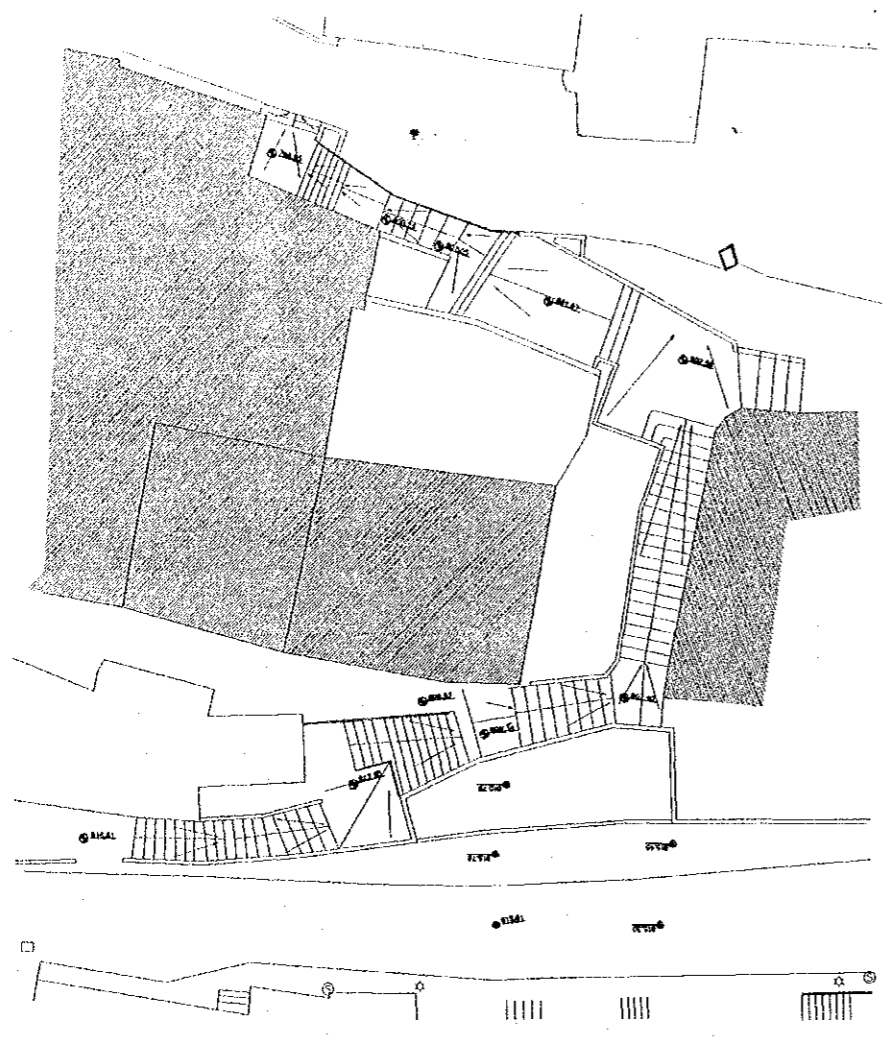
Designed by:  
Japan International Cooperation Agency (JICA)  
JICA Study Team:  
Joint Venture of Pacific Consultants International and Yamasa Sekkei Inc.  
Subcontracted Local Consultant:  
TIBAH Consultants Architects, Engineers

DATE: JUNE-10 / 2000

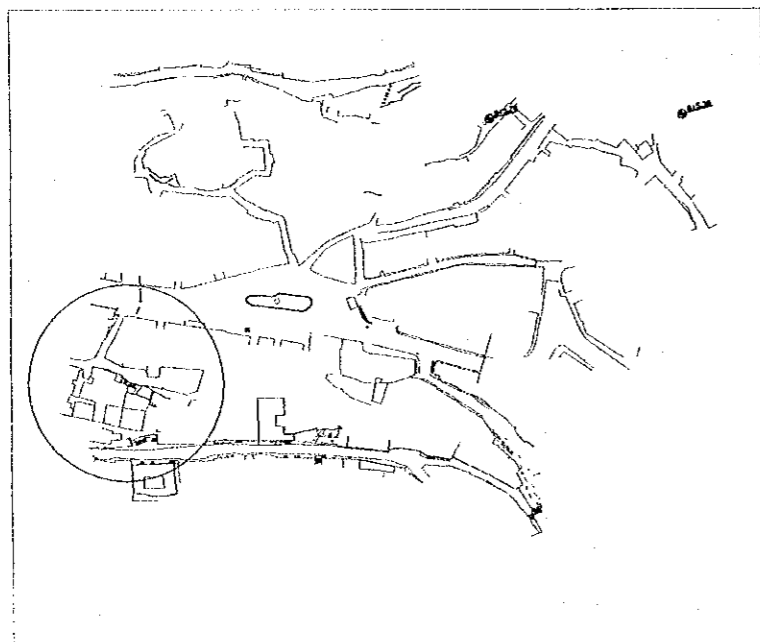
Tourist Trails  
Drawing title:  
East Jadaa Stairway  
SECTION A-C

Scale: 1:20/1:50/1:100  
Drawing No.: SD.AT-26

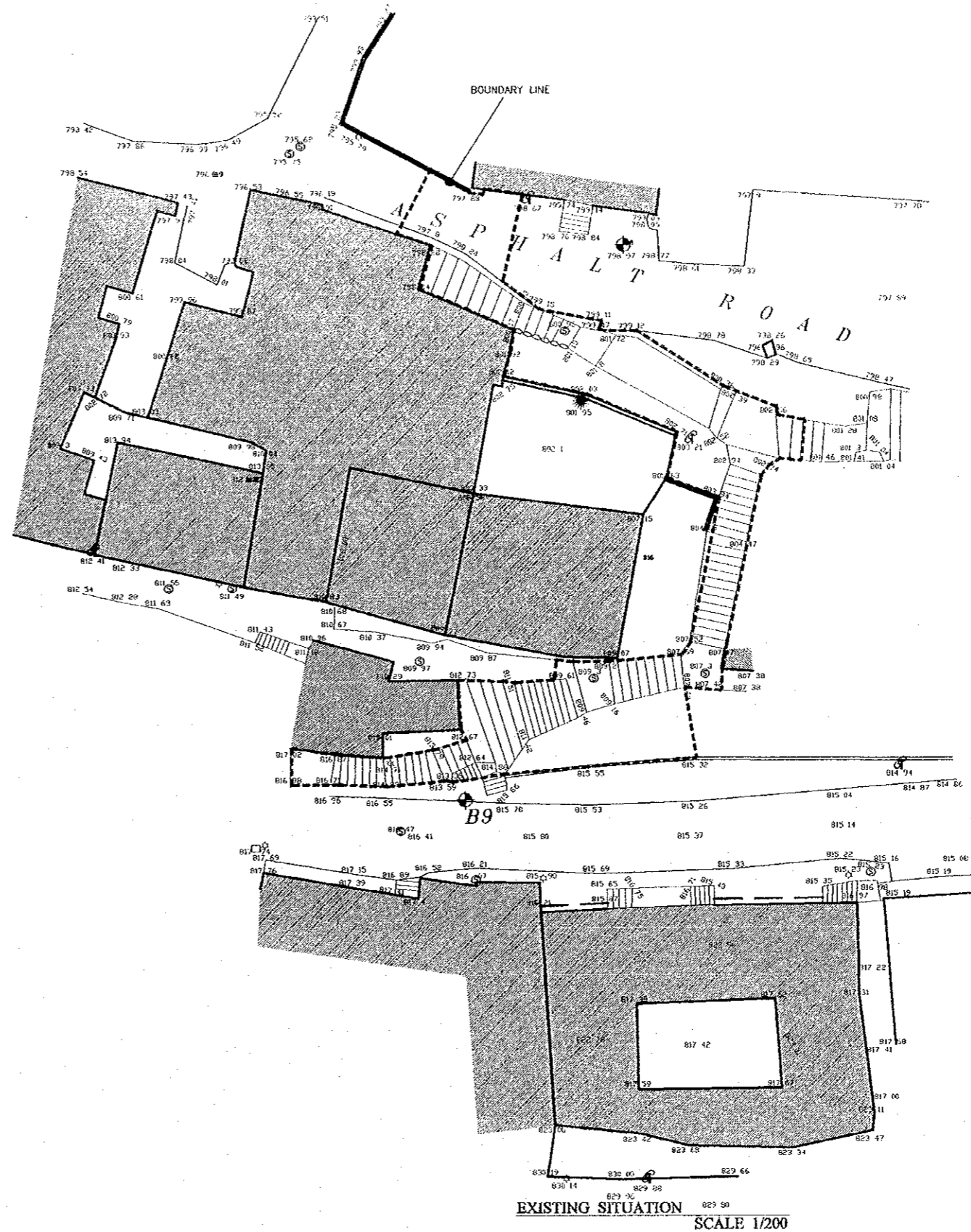
- Note:
- This dated design has been executed by a team of consultants as shown below in accordance with the agreement between Japan International Cooperation Agency (JICA) and JICA Study Team.
  - The copyright of this drawing rests with JICA. ALL MEASUREMENTS ARE IN CENTIMETERS.
  - DO NOT SCALE FROM DRAWING
  - FOR THING DETAILS REFER TO D-13.D-14.SD.AD-03 & D-15.D-16.SD.AD-04
  - FOR TYPICAL STONE RISER DETAILS REFER TO D-01.D-02.D-03.SD.AD-01
  - FOR TREE/FLOWER BED DETAILS REFER TO D-04.D-05.SD.AD-01
  - FOR SIGN TYPES REFER TO D-19.D-20.D-21, D-22.SD.AD-05
  - FOR MANHOLE DETAILS REFER TO D-15.SD.AD-04 & D-23.SD.AD-06
  - FOR BOLLARDS DETAILS REFER TO D-24.SD.AD-06
  - FOR LITTER BIN DETAILS REFER TO D-25.SD.AD-06
  - FOR TYPICAL CLOCK DETAIL REFER TO D-26.SD.AD-06
  - FOR BENCH DETAILS REFER TO D-27.SD.AD-07
  - FOR WET STONE CLADDING DETAILS REFER TO D-33.SD.AD-08



DOWN TO SLOPES  
SCALE 1/200



KEY PLAN  
SCALE 1/2000



EXISTING SITUATION  
SCALE 1/200



Designed by:  
Japan International Cooperation Agency (JICA)  
JICA Study Team:  
Joint Venture of  
Pacific Consultants International and  
Yamasita Sekkei Inc.

Subcontracted Local Consultant:  
TIBAH Consultants  
Architects, Engineers

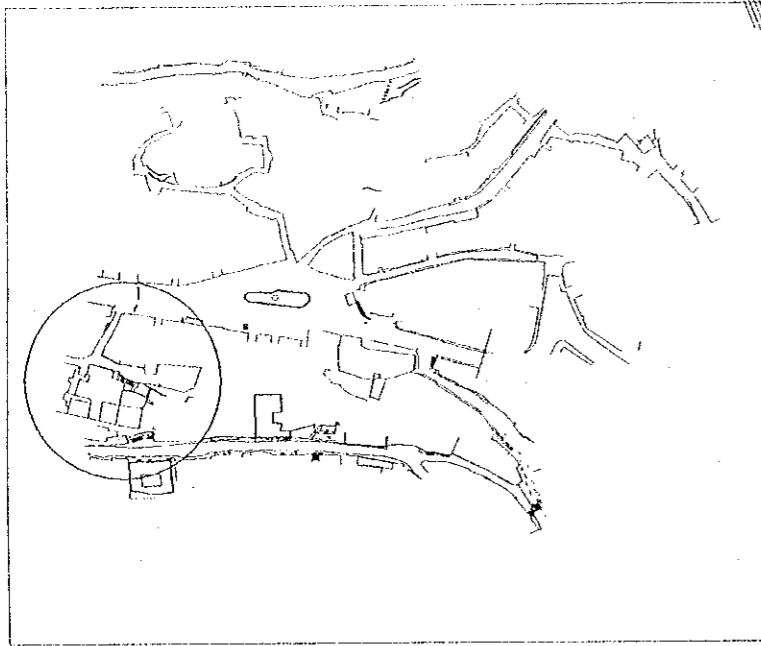
DATE: JUNE-10 / 2000

Tourist Trails

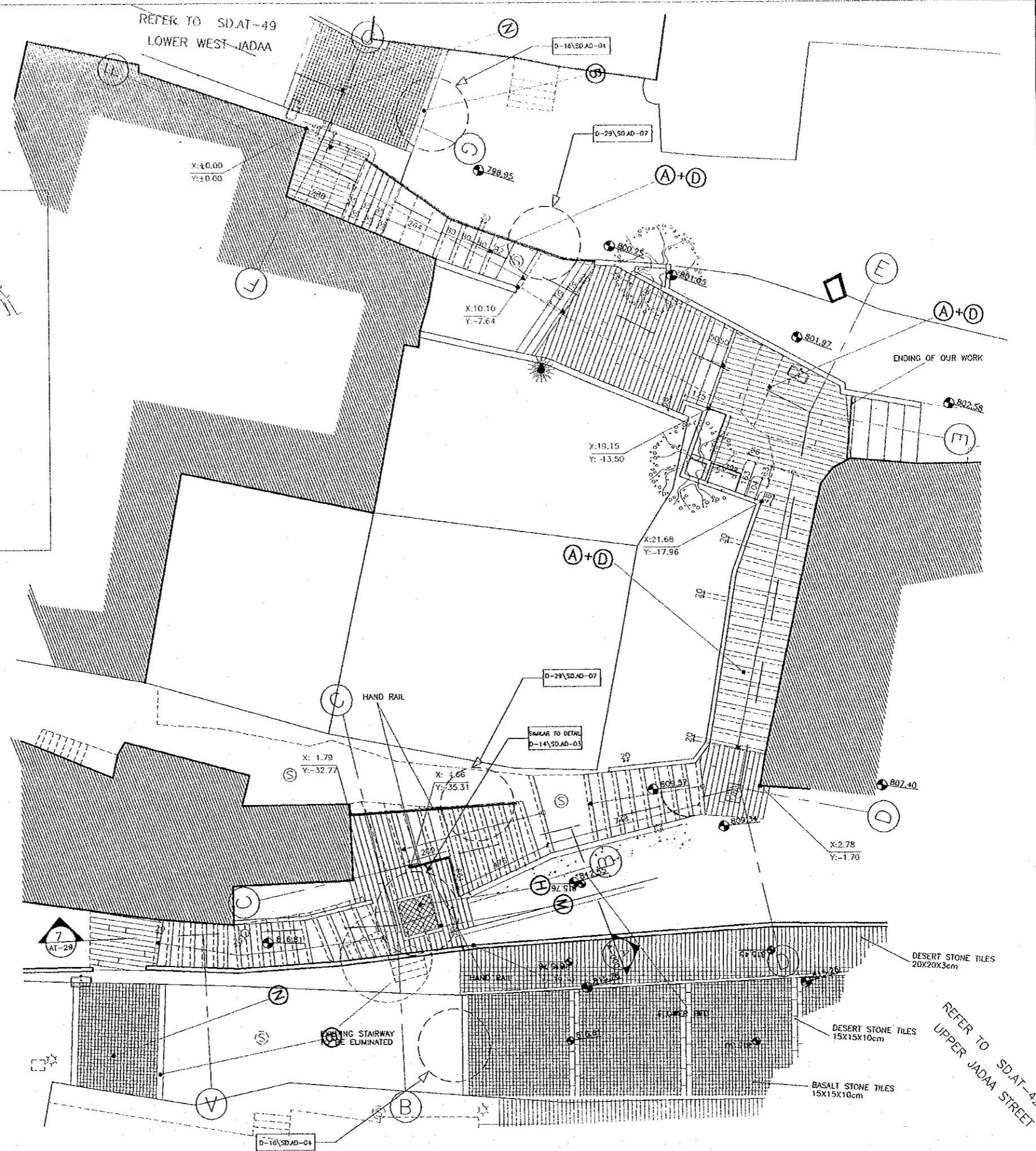
Drawing title:  
West Jadaa Stairway  
Existing Situation / Down To Slopes

Scale: 1:200/1:2000  
Drawing No.: SD.AT-27

Note:  
This detailed design has been executed by a team of consultants as shown below in accordance with the agreement between Japan International Cooperation Agency (JICA) and JICA Study Team.  
The copyright of this drawing rests with JICA.  
ALL MEASUREMENTS ARE IN CENTIMETERS.  
DO NOT SCALE FROM DRAWING  
• FOR TILING DETAILS REFER TO D-13, D-14, SD, AD-03 & D-15, D-16, SD, AD-04  
• FOR TYPICAL STONE RISER DETAILS REFER TO D-01, D-02, D-03, SD, AD-01  
• FOR TREE FLOWER BED DETAILS REFER TO D-04, D-05, SD, AD-01  
• FOR SIGN TYPES REFER TO D-19, D-20, D-21, D-22, SD, AD-05  
• FOR MANHOLE DETAILS REFER TO D-15, SD, AD-04 & D-23, SD, AD-06  
• FOR BOLLARDS DETAILS REFER TO D-24, SD, AD-06  
• FOR LITTER BIN DETAILS REFER TO D-25, SD, AD-06  
• FOR TYPICAL CLOCK DETAIL REFER TO D-26, SD, AD-06  
• FOR BENCH DETAILS REFER TO D-27, SD, AD-07  
• FOR WET STONE CLADDING DETAILS REFER TO D-33, SD, AD-08



KEY PLAN  
SCALE 1/2000



Designed by:  
Japan International Cooperation Agency (JICA)

JICA Study Team:  
Joint Venture of  
Pacific Consultants International and  
Yamasita Sekkei Inc.

Subcontracted Local Consultant:  
TBAH Consultants  
Architects, Engineers

DATE: JUNE-10 / 2000

Tourist Trails  
Drawing Title:  
West Jadaa Stairway  
PLAN

Scale: 1:100/1:2000  
Drawing No.: SD, AT-28



Note:  
This detailed design has been executed by a team of consultants as shown below in accordance with the agreement between Japan International Cooperation Agency (JICA) and JICA Study Team.

- The copyright of this drawing rests with JICA.
- ALL MEASUREMENTS ARE IN CENTIMETERS.
- DO NOT SCALE FROM DRAWING
- FOR FILING DETAILS REFER TO D-13.D-14\SD.AD-03 & D-15.D-16\SD.AD-04
- FOR TYPICAL STONE RISER DETAILS REFER TO D-01.D-02.D-03\SD.AD-01
- FOR TREE/FLOWER BED DETAILS REFER TO D-04.D-05\SD.AD-01
- FOR SIGN TYPES REFER TO D-19.D-20.D-21, D-22\SD.AD-05
- FOR MANHOLE DETAILS REFER TO D-15\SD.AD-04 & D-23\SD.AD-06
- FOR BOLLARDS DETAILS REFER TO D-24\SD.AD-06
- FOR LITTER BIN DETAILS REFER TO D-25\SD.AD-06
- FOR TYPICAL CLOCK DETAIL REFER TO D-26\SD.AD-06
- FOR BENCH DETAILS REFER TO D-27\SD.AD-07
- FOR WET STONE CLADDING DETAILS REFER TO D-33\SD.AD-08

Designed by:

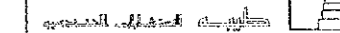
Japan International Cooperation Agency (JICA)

JICA Study Team:

Joint Venture of  
Pacific Consultants International and  
Yamasita Sekkei Inc.

Subcontracted Local Consultant:

TIBAH Consultants  
Architects, Engineers

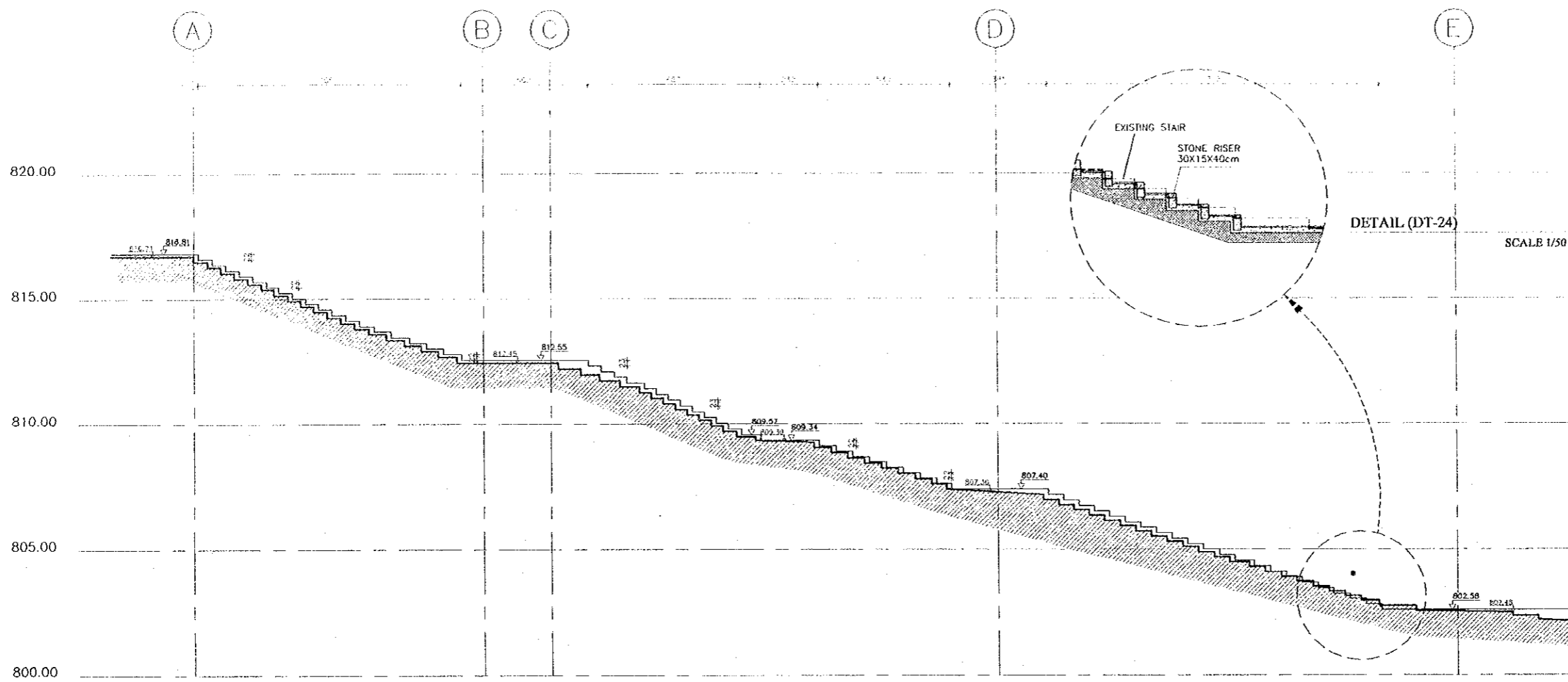


DATE: JUNE-10 / 2000

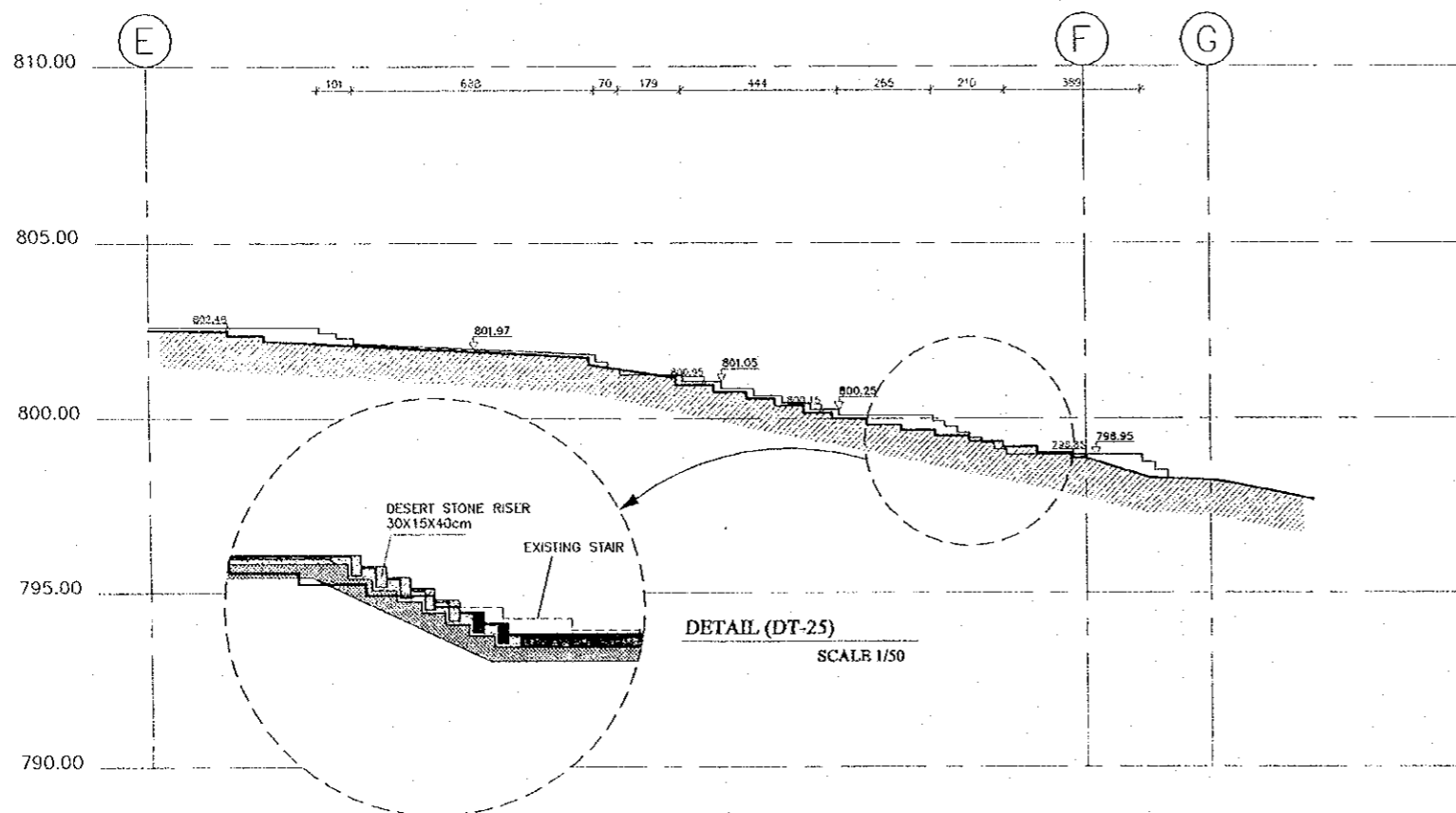
Tourist Trails

Drawing Title:  
West Jadaa Stairway  
SECTION A-G

Scale: 1:50 / 1:100  
Drawing No.: SD.AT-29



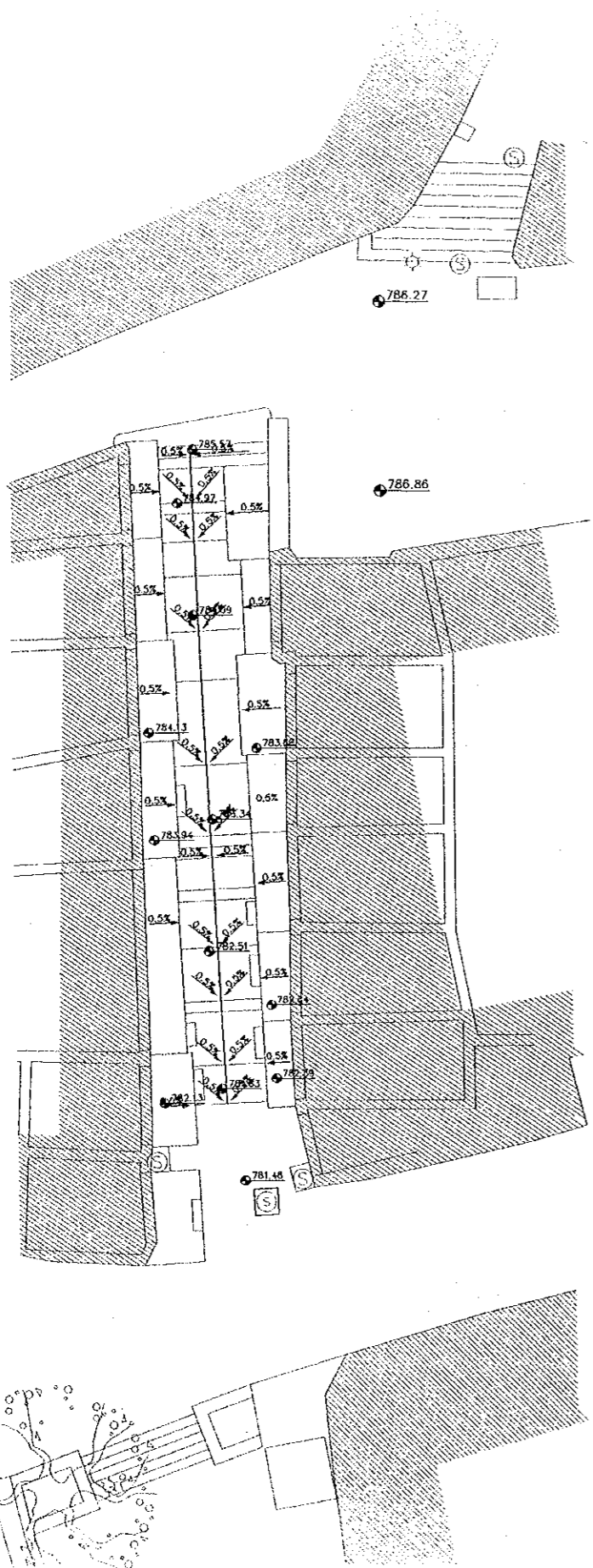
SECTION A-E



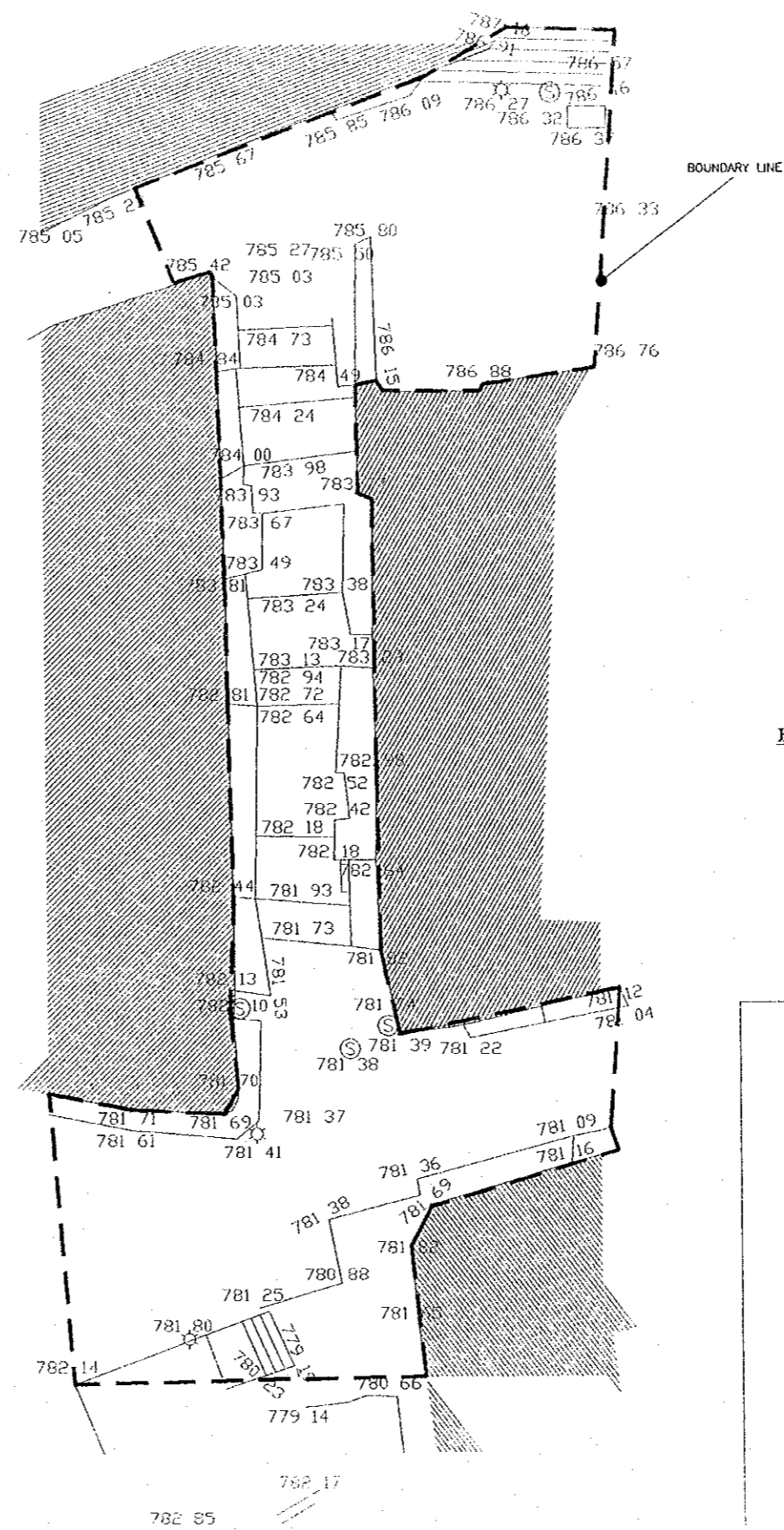
SECTION E-G

Note:  
This detailed design has been executed by a team of consultants as shown below in accordance with the agreement between Japan International Cooperation Agency (JICA) and JICA Study Team.

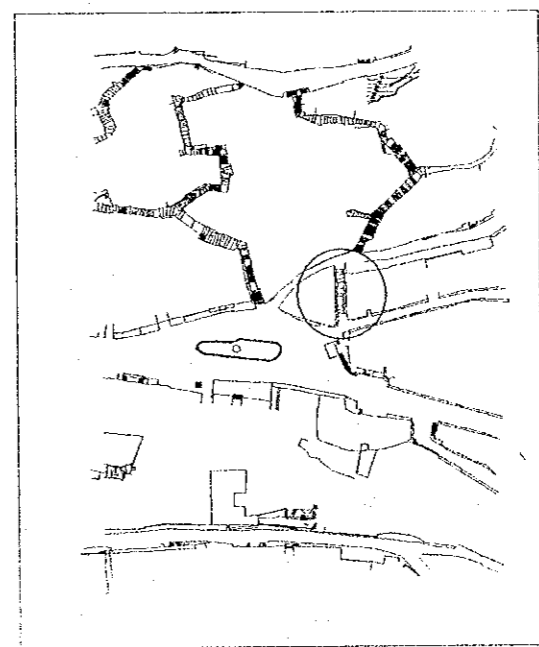
- The copyright of this drawing rests with JICA. ALL MEASUREMENTS ARE IN CENTIMETERS.
- DO NOT SCALE FROM DRAWING
  - FOR TILING DETAILS REFER TO D-13, D-14, SD, AD-03, AD-15, D-16, SD, AD-04
  - FOR TYPICAL STONE RISER DETAILS REFER TO D-01, D-02, D-03, SD, AD-01
  - FOR TREE, FLOWER BED DETAILS REFER TO D-04, D-05, SD, AD-01
  - FOR SIGN TYPES REFER TO D-19, D-20, D-21, D-22, SD, AD-05
  - FOR MANHOLE DETAILS REFER TO D-15, SD, AD-04 & D-23, SD, AD-06
  - FOR BOLLARDS DETAILS REFER TO D-24, SD, AD-06
  - FOR LITTER BIN DETAILS REFER TO D-25, SD, AD-06
  - FOR TYPICAL CLOCK DETAIL REFER TO D-26, SD, AD-06
  - FOR BENCH DETAILS REFER TO D-27, SD, AD-07
  - FOR WET STONE CLADDING DETAILS REFER TO D-33, SD, AD-08



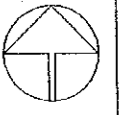
DOWN TO SLOPES  
SCALE 1/100



EXISTING SITUATION  
SCALE 1/100



KEY PLAN  
SCALE 1/2000



Designed by:  
Japan International Cooperation Agency (JICA)  
JICA Study Team:  
Joint Venture of  
Pacific Consultants International and  
Yamashita Sekkei Inc.

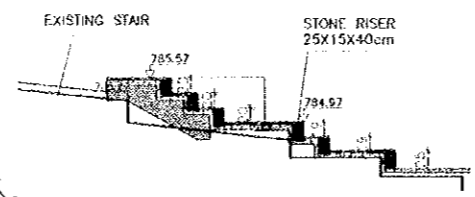
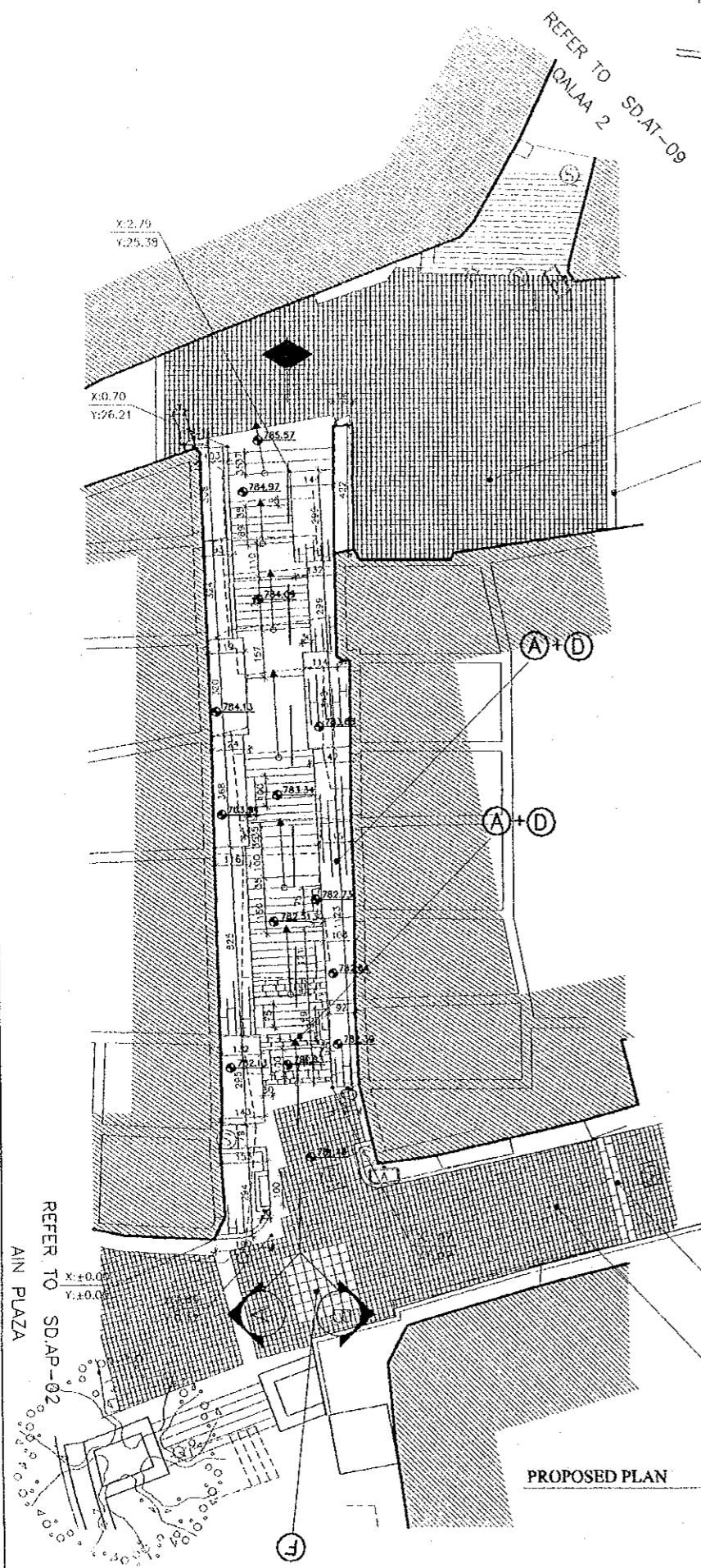
Subcontracted Local Consultant:  
TBAH Consultants  
Architects, Engineers

DATE: JUNE- 10 / 2000

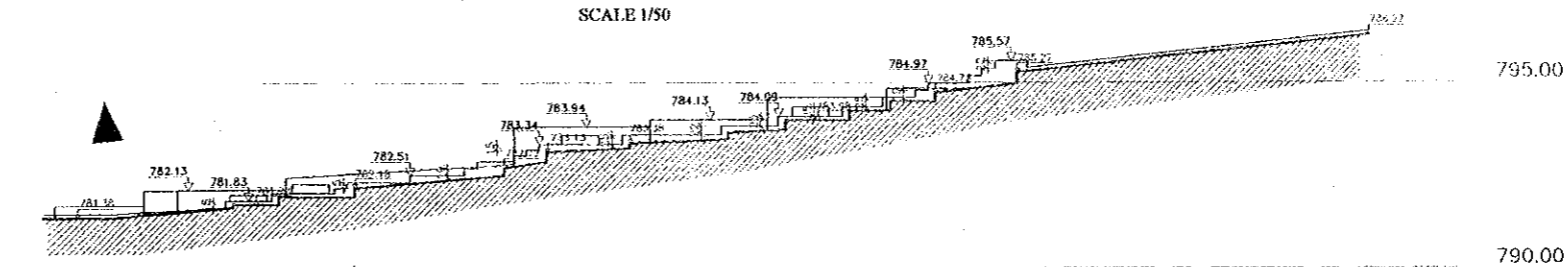
Tourist Trails  
Iskafieh stairway  
Existing Situation (Down To Slopes)

Scale: 1:100 1:2000  
Drawing No.: SD.AT-30

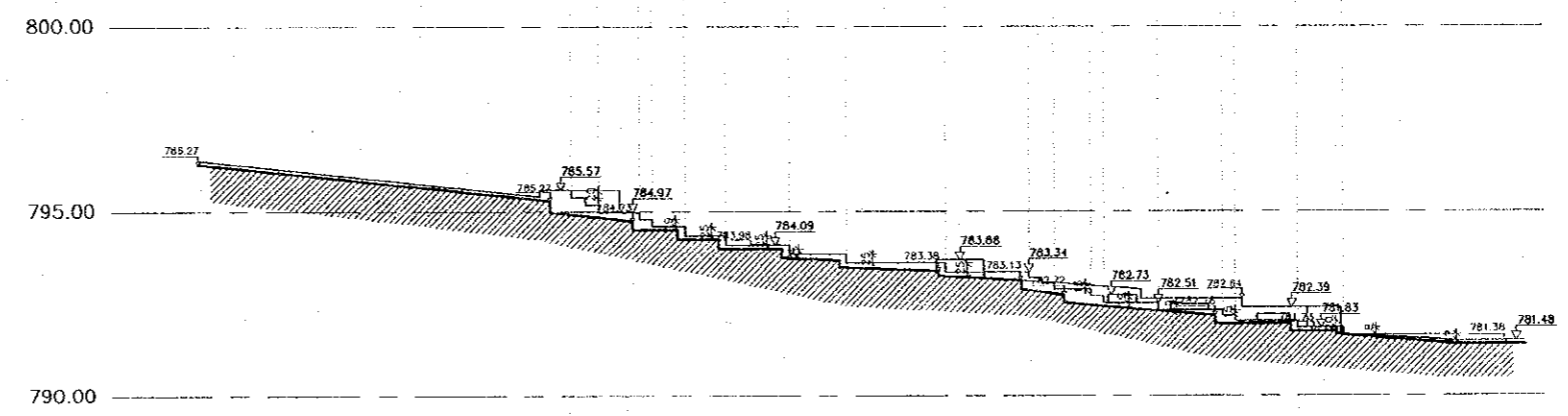
- Note:
- This detailed design has been executed by a team of consultants as shown below in accordance with the agreement between Japan International Cooperation Agency (JICA) and JICA Study Team.
  - The copyright of this drawing rests with JICA.
  - ALL MEASUREMENTS ARE IN CENTIMETERS.
  - DO NOT SCALE FROM DRAWING
  - FOR TILING DETAILS REFER TO D-13, D-14, SD, AD-03, AD-15, D-16, SD, AD-04
  - FOR TYPICAL STONE RISER DETAILS REFER TO D-01, D-02, D-03, SD, AD-01
  - FOR TREE/FLOWER BED DETAILS REFER TO D-04, D-05, SD, AD-01
  - FOR SIGN TYPES REFER TO D-19, D-20, D-21, D-22, SD, AD-05
  - FOR MANHOLE DETAILS REFER TO D-15, SD, AD-04 & D-23, SD, AD-06
  - FOR BOLLARDS DETAILS REFER TO D-24, SD, AD-06
  - FOR LITTER BIN DETAILS REFER TO D-25, SD, AD-06
  - FOR TYPICAL CLOCK DETAIL REFER TO D-26, SD, AD-06
  - FOR BENCH DETAILS REFER TO D-27, SD, AD-07
  - FOR WET STONE CLADDING DETAILS REFER TO D-33, SD, AD-08



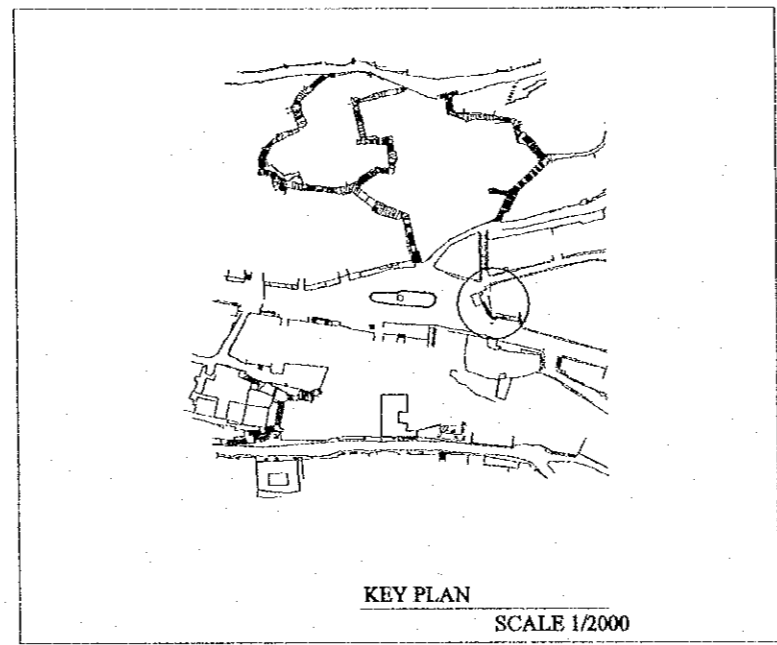
DETAIL (DT-26)  
SCALE 1/50



SECTION A-A



SECTION B-B



KEY PLAN  
SCALE 1/2000

Designed by:  
Japan International Cooperation Agency (JICA)  
JICA Study Team:  
Joint Venture of  
Pacific Consultants International and  
Yamasa Sekkei Inc.

Subcontracted Local Consultant:  
TBAH Consultants  
Architects, Engineers

DATE: JUNE-10 / 2000

Tourist Trails  
Iskafieh stairway  
PLAN / SECTION

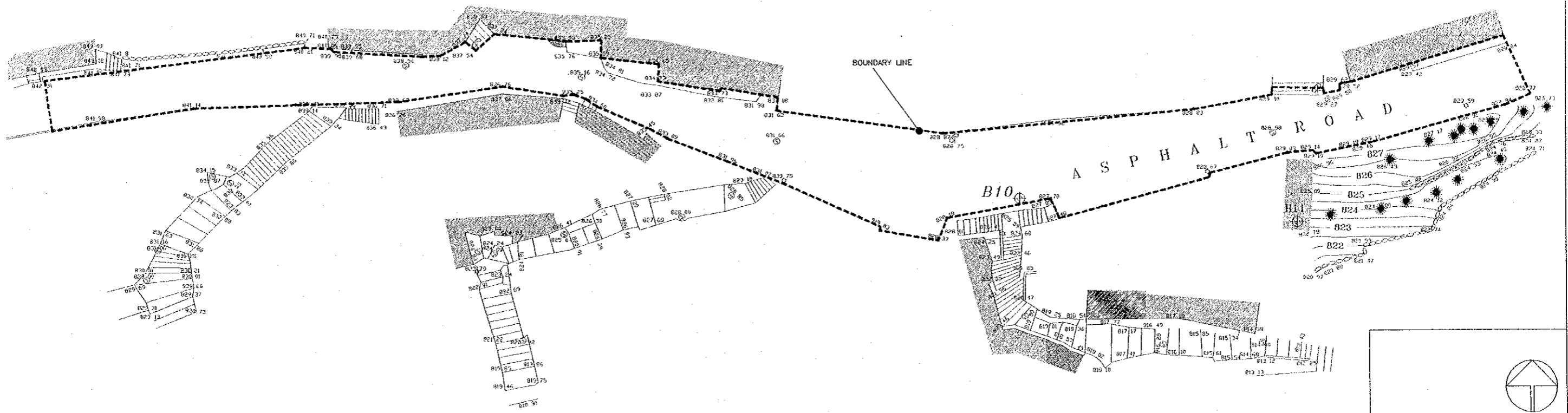
Scale: 1:50 1:100 1:2000  
Drawing No.: SD, AT-31

Tourism Sector Development Project  
in the Hashemite Kingdom of Jordan

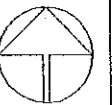
The Government of  
the Hashemite Kingdom of Jordan  
The Ministry of Tourism and Antiquities  
The Ministry of Planning

Sub-Project:  
Historic Old Salt Development

Note:  
This detailed design has been executed by a team  
of consultants as shown below in accordance with  
the agreement between Japan International  
Cooperation Agency (JICA) and JICA Study  
Team.  
The copyright of this drawing rests with JICA.  
ALL MEASUREMENTS ARE IN CENTIMETERS.  
DO NOT SCALE FROM DRAWING



- FOR TILING DETAILS REFER TO D-13, D-14, SD, AD-03 & D-15, D-16, SD, AD-04
- FOR TYPICAL STONE RISER DETAILS REFER TO D-01, D-02, D-03, SD, AD-01
- FOR TREE, FLOWER BED DETAILS REFER TO D-04, D-05, SD, AD-01
- FOR SIGN TYPES REFER TO D-19, D-20, D-21, D-22, SD, AD-05
- FOR MANHOLE DETAILS REFER TO D-15, SD, AD-04 & D-23, SD, AD-06
- FOR BOLLARDS DETAILS REFER TO D-24, SD, AD-06
- FOR LITTER BIN DETAILS REFER TO D-25, SD, AD-04
- FOR TYPICAL CLOCK DETAIL REFER TO D-26, SD, AD-06
- FOR BENCH DETAILS REFER TO D-27, SD, AD-07
- FOR WET STONE CLADDING DETAILS REFER TO D-33, SD, AD-08



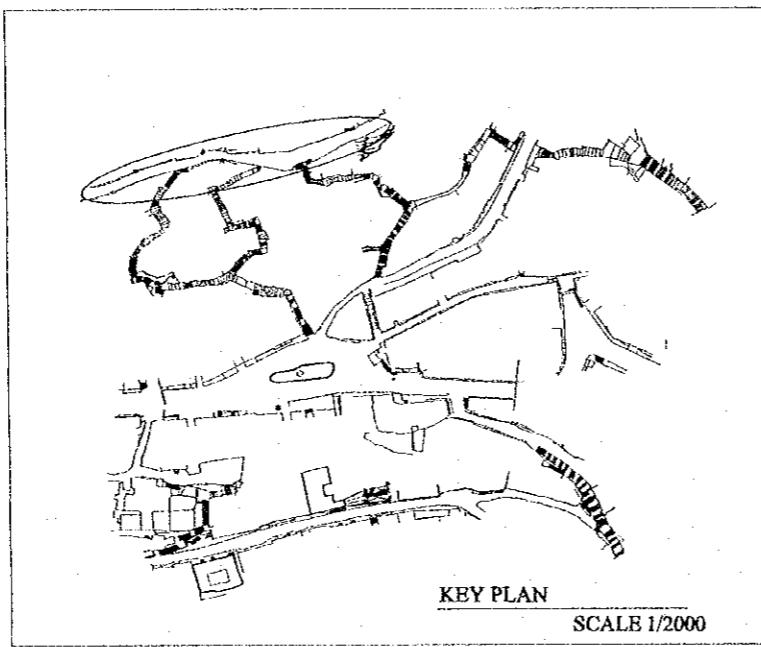
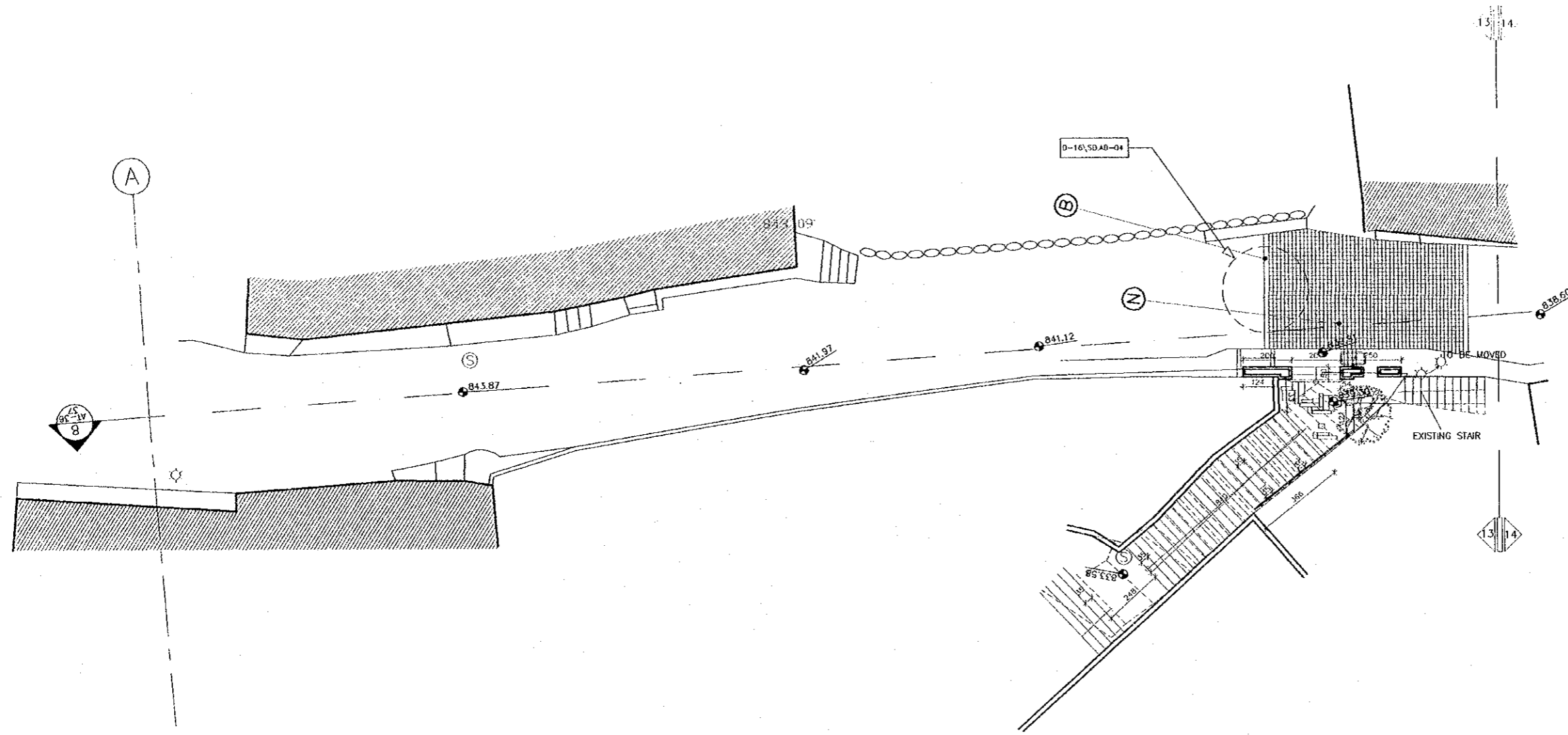
Designed by:  
Japan International Cooperation Agency (JICA)  
JICA Study Team:  
Joint Venture of  
Pacific Consultants International and  
Yamasita Sekkei Inc.  
Subcontracted Local Consultant:  
TIBAH Consultants  
Architects, Engineers

DATE: JUNE-10 / 2000

Drawing Title:  
Tourist Trails  
Upper Qalaa Street  
EXISTING SITUATION

Scale: 1:200  
Drawing No.: SD.AT-32

- Note:  
This detailed design has been executed by a team of consultants as shown below in accordance with the agreement between Japan International Cooperation Agency (JICA) and JICA Study Team.  
The copyright of this drawing rests with JICA.  
ALL MEASUREMENTS ARE IN CENTIMETERS.  
• DO NOT SCALE FROM DRAWING  
• FOR TILING DETAILS REFER TO D-13.D-14\SD.AD-03 & D-15.D-16\SD.AD-04  
• FOR TYPICAL STONE RISER DETAILS REFER TO D-01.D-02.D-03\SD.AD-01  
• FOR TREE, FLOWER BED DETAILS REFER TO D-04.D-05\SD.AD-01  
• FOR SIGN TYPES REFER TO D-19.D-20.D-21.D-22\SD.AD-05  
• FOR MANHOLE DETAILS REFER TO D-15\SD.AD-04 & D-23\SD.AD-06  
• FOR BOLLARDS DETAILS REFER TO D-24\SD.AD-06  
• FOR LITTER BIN DETAILS REFER TO D-25\SD.AD-06  
• FOR TYPICAL CLOCK DETAIL REFER TO D-26\SD.AD-06  
• FOR BENCH DETAILS REFER TO D-27\SD.AD-07  
• FOR WEI STONE CLADDING DETAILS REFER TO D-33\SD.AD-08



PLAN-PART-1

Designed by:  
Japan International Cooperation Agency (JICA)  
JICA Study Team:  
Joint Venture of  
Pacific Consultants International and  
Yamasita Sekkei Inc.  
Subcontracted Local Consultant:  
**TIBAH** Consultants  
Architects, Engineers

DATE: JUNE-10 / 2000

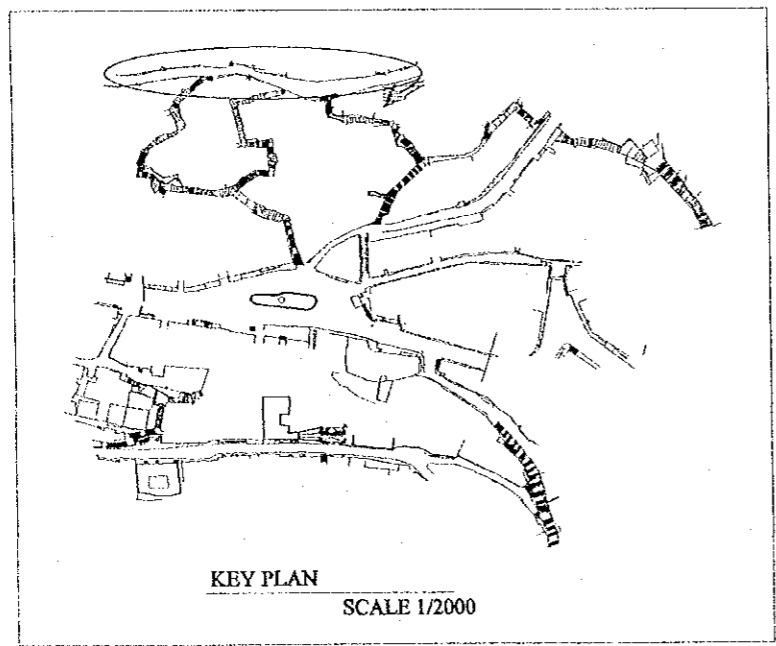
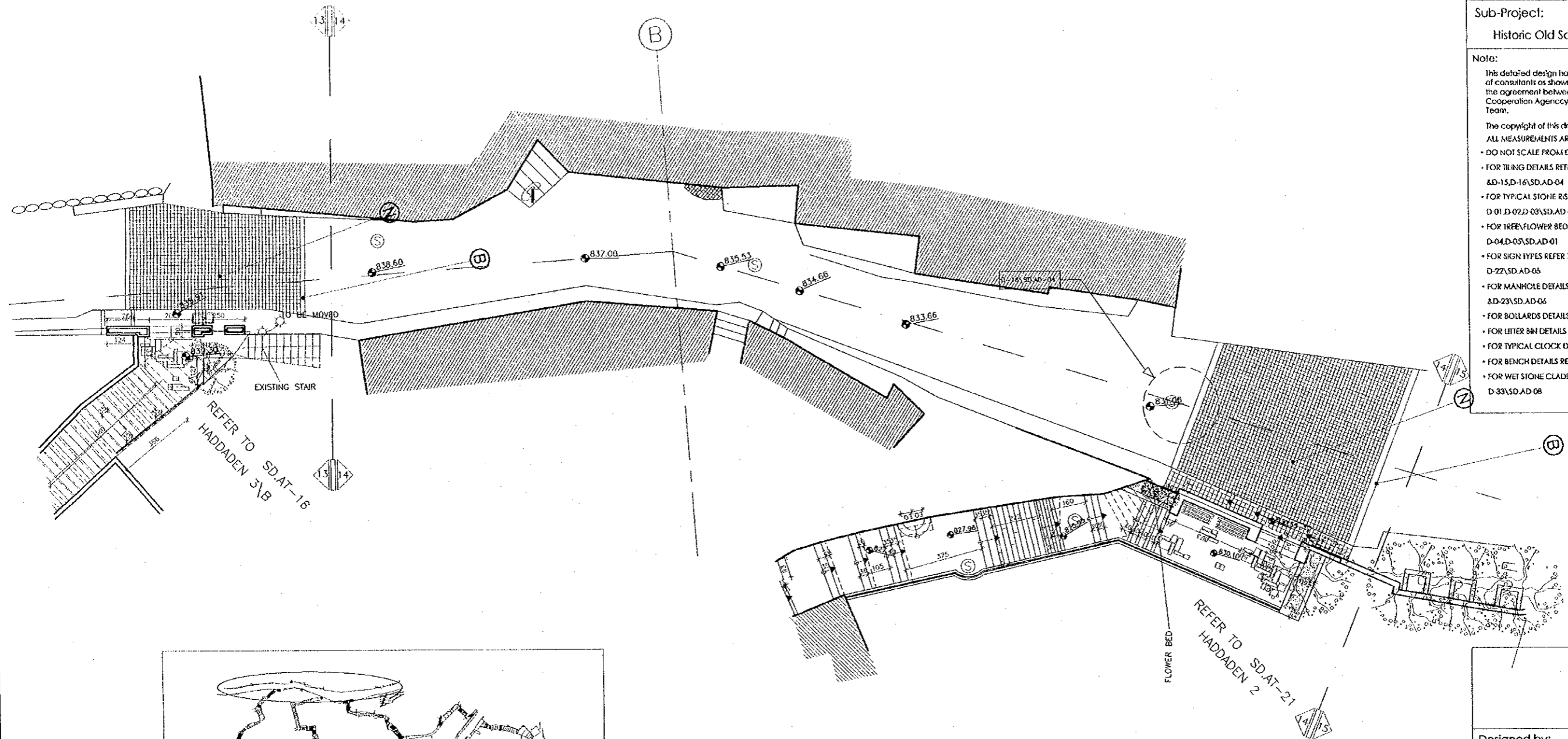
Tourist Trails

Drawing title:  
Upper Qalaa Street  
PLAN


Scale: 1:100/1:2000 Drawing No.: SD.AT-33

Note:  
This detailed design has been executed by a team of consultants as shown below in accordance with the agreement between Japan International Cooperation Agency (JICA) and JICA Study Team.

- The copyright of this drawing rests with JICA.  
ALL MEASUREMENTS ARE IN CENTIMETERS.
- DO NOT SCALE FROM DRAWING
  - FOR TRILING DETAILS REFER TO D-13.D-14/SD-AD-03 & D-15.D-16/SD-AD-04
  - FOR TYPICAL STONE RISER DETAILS REFER TO D-01.D-02.D-03/SD-AD-01
  - FOR TREE/FLOWER BED DETAILS REFER TO D-04.D-05/SD-AD-01
  - FOR SIGN TYPES REFER TO D-19.D-20.D-21, D-22/SD-AD-05
  - FOR MANHOLE DETAILS REFER TO D-15/SD-AD-04 & D-23/SD-AD-05
  - FOR BOLLARDS DETAILS REFER TO D-24/SD-AD-06
  - FOR LITTER BIN DETAILS REFER TO D-25/SD-AD-06
  - FOR TYPICAL CLOCK DETAIL REFER TO D-26/SD-AD-06
  - FOR BENCH DETAILS REFER TO D-27/SD-AD-07
  - FOR WET STONE CLADDING DETAILS REFER TO D-33/SD-AD-08



PLAN-PART-2



Designed by:  
Japan International Cooperation Agency (JICA)

JICA Study Team:  
Joint Venture of  
Pacific Consultants International and  
Yamasita Sekkei Inc.

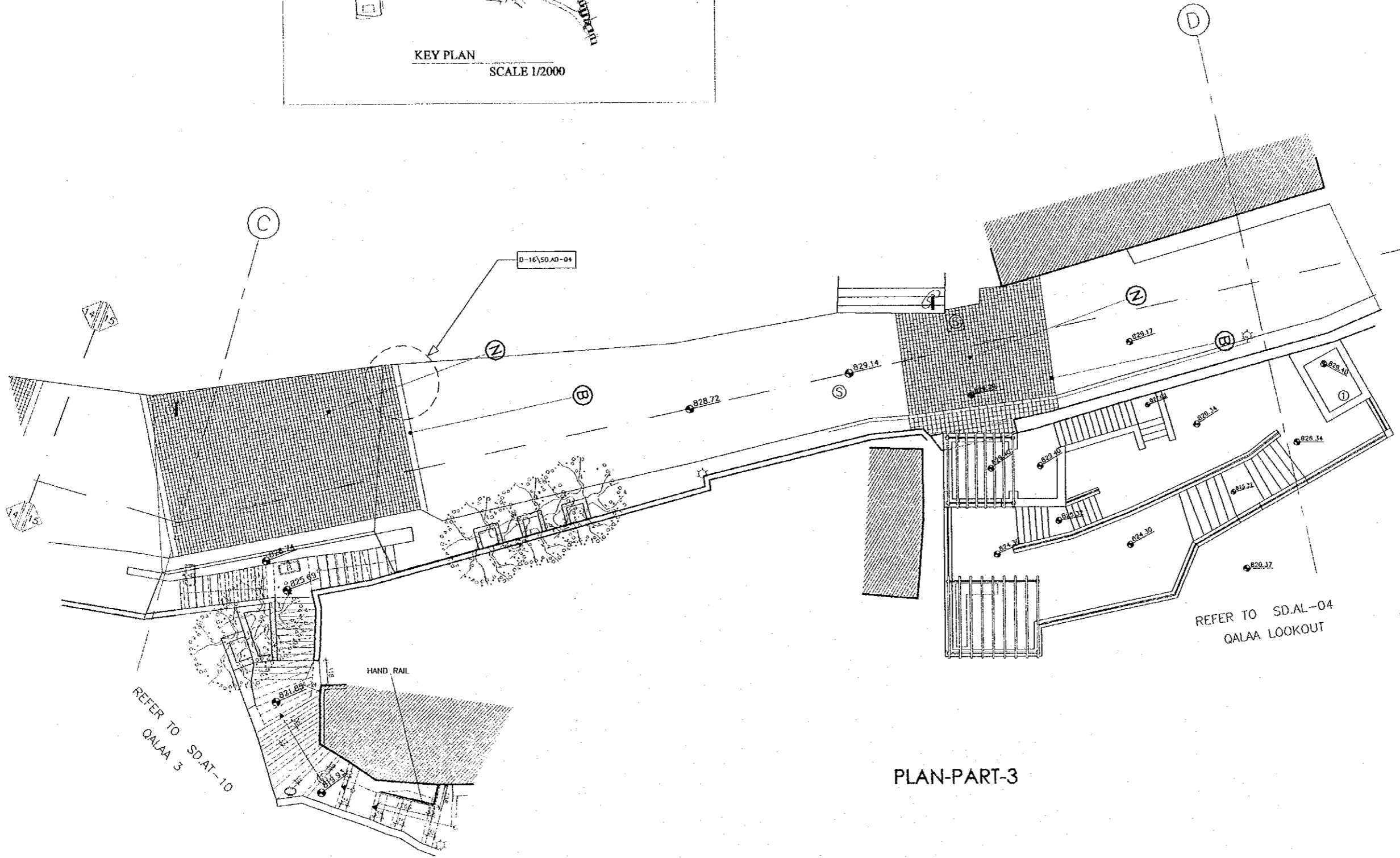
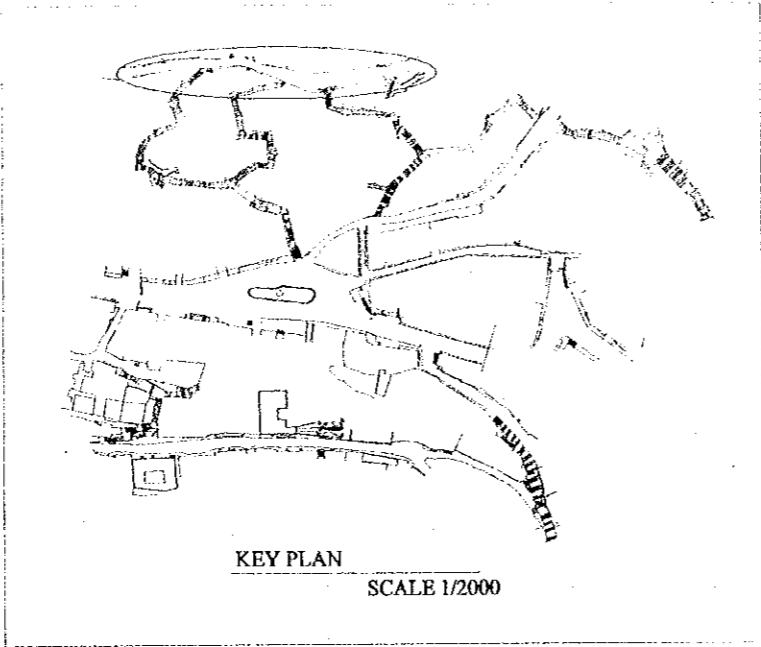
Subcontracted Local Consultant:  
**TIBAH** Consultants  
Architects, Engineers

DATE	JUNE- 10 / 2000
------	-----------------

Tourist Trails

Drawing title:  
**Upper Qaiaa Street  
PLAN**

Scale:	Drawing No.:
1:100/1:2000	SD.AT-34



Tourism Sector Development Project  
in the Hashemite Kingdom of Jordan

The Government of  
the Hashemite Kingdom of Jordan  
The Ministry of Tourism and Antiquities  
The Ministry of Planning

Sub-Project:  
Historic Old Salt Development

Note:  
This detailed design has been executed by a team of consultants as shown below in accordance with the agreement between Japan International Cooperation Agency (JICA) and JICA Study Team.  
The copyright of this drawing rests with JICA.  
ALL MEASUREMENTS ARE IN CENTIMETERS.  
- DO NOT SCALE FROM DRAWING  
- FOR TILING DETAILS REFER TO D-13.D-14,SD.AD-03 & D-15.D-16,SD.AD-04  
- FOR TYPICAL STONE RISER DETAILS REFER TO D-01.D-02.D-03,SD.AD-01  
- FOR TREE/FLOWER BED DETAILS REFER TO D-04.D-05,SD.AD-01  
- FOR SIGN TYPES REFER TO D-19.D-20.D-21, D-22,SD.AD-05  
- FOR MANHOLE DETAILS REFER TO D-15,SD.AD-04 & D-23,SD.AD-06  
- FOR BOLLARDS DETAILS REFER TO D-24,SD.AD-06  
- FOR LITTER BIN DETAILS REFER TO D-25,SD.AD-06  
- FOR TYPICAL CLOCK DETAIL REFER TO D-26,SD.AD-06  
- FOR BENCH DETAILS REFER TO D-27,SD.AD-07  
- FOR WET STONE CLADDING DETAILS REFER TO D-33,SD.AD-08

Designed by:  
Japan International Cooperation Agency (JICA)  
JICA Study Team:  
Joint Venture of Pacific Consultants International and Yamasita Sekkei Inc.  
Subcontracted Local Consultant:  
TIBAH Consultants Architects, Engineers

DATE: JUNE-10 / 2000

Tourist Trails  
Drawing Title:  
Upper Qalaa Street PLAN

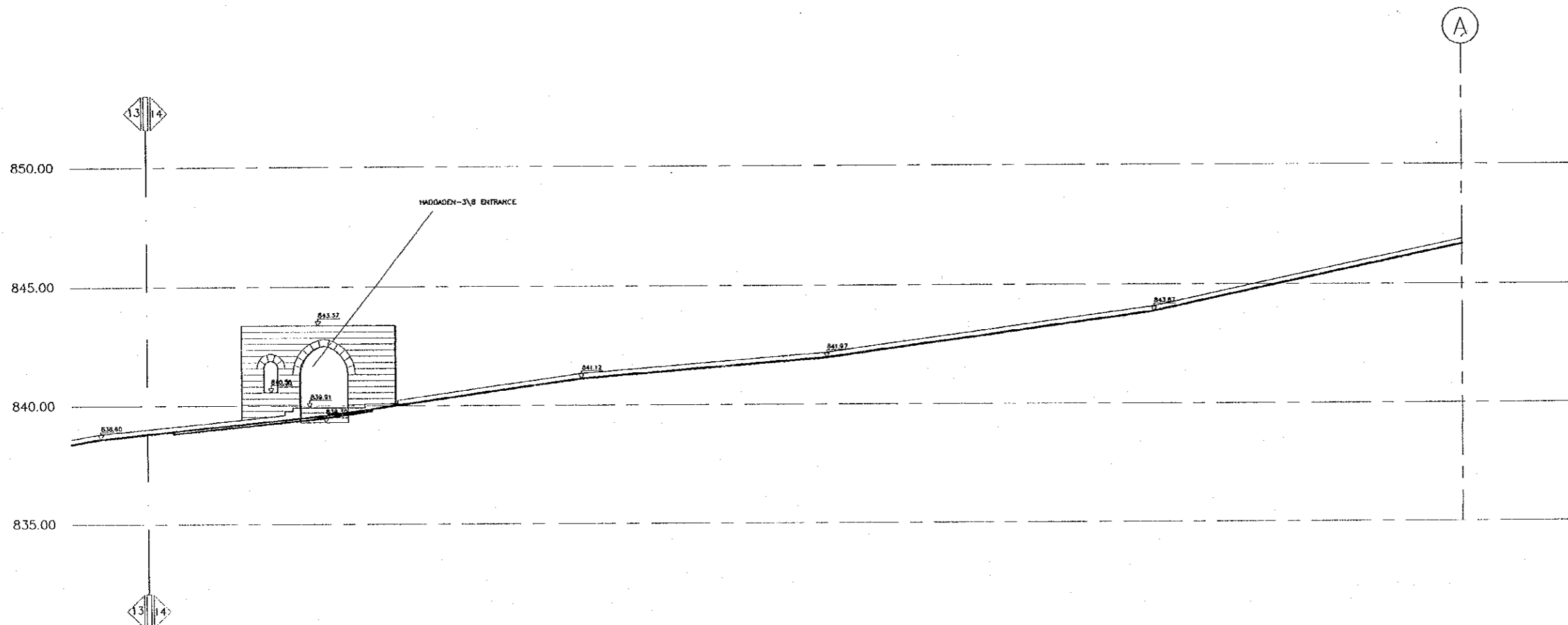
Scale: 1:100 / 1:2000  
Drawing No.: SD.AT-35

Tourism Sector Development Project  
in the Hashemite Kingdom of Jordan

The Government of  
the Hashemite Kingdom of Jordan  
The Ministry of Tourism and Antiquities  
The Ministry of Planning

Sub-Project:  
Historic Old Salt Development

Note:  
This detailed design has been executed by a team of consultants as shown below in accordance with the agreement between Japan International Cooperation Agency (JICA) and JICA Study Team.  
The copyright of this drawing rests with JICA.  
ALL MEASUREMENTS ARE IN CENTIMETERS.  
• DO NOT SCALE FROM DRAWING  
• FOR TILING DETAILS REFER TO D-13, D-14, SD, AD-03 & D-15, D-16, SD, AD-04  
• FOR TYPICAL STONE PISER DETAILS REFER TO D-01, D-02, D-03, SD, AD-01  
• FOR TREE/FLOWER BED DETAILS REFER TO D-04, D-05, SD, AD-01  
• FOR SIGN TYPES REFER TO D-19, D-20, D-21, D-22, SD, AD-05  
• FOR MANHOLE DETAILS REFER TO D-15, SD, AD-04 & D-23, SD, AD-06  
• FOR BOLLARDS DETAILS REFER TO D-24, SD, AD-06  
• FOR LITTER BIN DETAILS REFER TO D-25, SD, AD-06  
• FOR TYPICAL CLOCK DETAIL REFER TO D-26, SD, AD-06  
• FOR BENCH DETAILS REFER TO D-27, SD, AD-07  
• FOR WET STONE CLADDING DETAILS REFER TO D-33, SD, AD-08



SECTION-PART-1

Designed by:  
Japan International Cooperation Agency (JICA)  
JICA Study Team:  
Joint Venture of Pacific Consultants International and Yamasita Sekkei Inc.  
Subcontracted Local Consultant:  
TIRAH Consultants Architects, Engineers

DATE: JUNE- 10 / 2000

Tourist Trails  
Drawing Title:  
Upper Qalaa Street SECTION

Scale: 1:100 Drawing No.: SD.AT-36



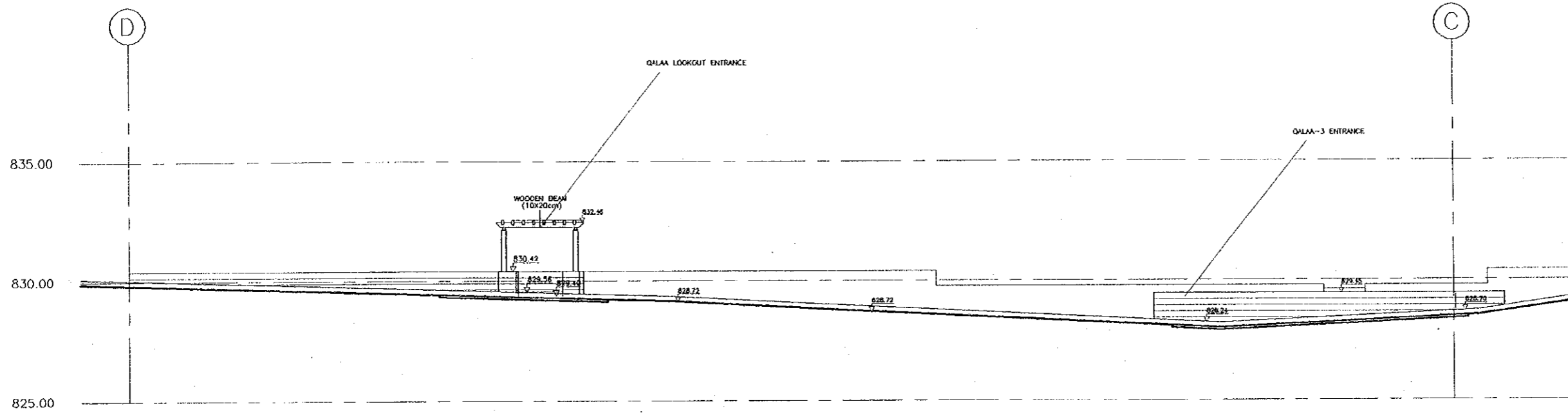
Tourism Sector Development Project  
in the Hashemite Kingdom of Jordan

The Government of  
the Hashemite Kingdom of Jordan  
The Ministry of Tourism and Antiquities  
The Ministry of Planning

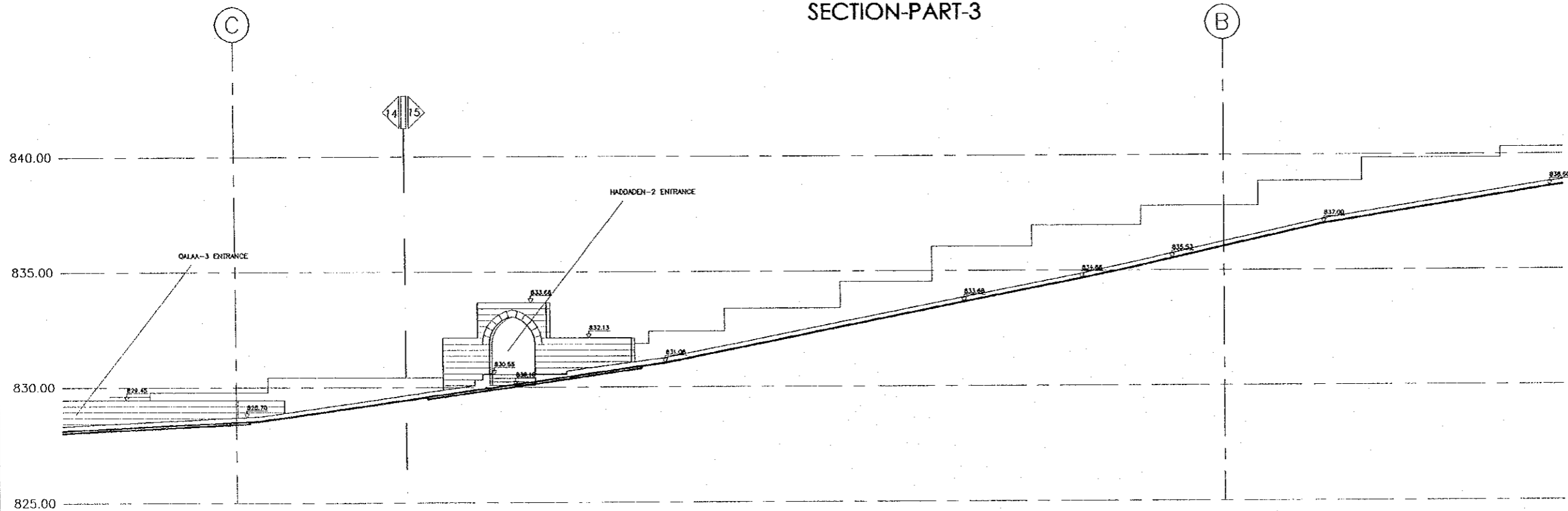
Sub-Project:  
Historic Old Salt Development

Note:  
This detailed design has been executed by a team  
of consultants as shown below in accordance with  
the agreement between Japan International  
Cooperation Agency (JICA) and JICA Study  
Team.

- The copyright of this drawing rests with JICA.  
ALL MEASUREMENTS ARE IN CENTIMETERS.
- DO NOT SCALE FROM DRAWING
  - FOR TILING DETAILS REFER TO D-13,D-14,SD,AD-03  
&D-15,D-16,SD,AD-04
  - FOR TYPICAL STONE RISER DETAILS REFER TO  
D-01,D-02,D-03,SD,AD-01
  - FOR TREE/FLOWER BED DETAILS REFER TO  
D-04,D-05,SD,AD-01
  - FOR SIGN TYPES REFER TO D-19,D-20,D-21,  
D-22,SD,AD-05
  - FOR MANHOLE DETAILS REFER TO D-15,SD,AD-04  
&D-23,SD,AD-06
  - FOR BOLLARDS DETAILS REFER TO D-24,SD,AD-06
  - FOR LITTER BIN DETAILS REFER TO D-25,SD,AD-06
  - FOR TYPICAL CLOCK DETAIL REFER TO D-26,SD,AD-06
  - FOR BENCH DETAILS REFER TO D-27,SD,AD-07
  - FOR WET STONE CLADDING DETAILS REFER TO  
D-33,SD,AD-08



SECTION-PART-3



SECTION-PART-2

Designed by:  
Japan International Cooperation  
Agency (JICA)  
JICA Study Team:  
Joint Venture of  
Pacific Consultants International and  
Yamashita Sekkei Inc.

Subcontracted Local Consultant:  
TIBAH Consultants  
Architects, Engineers

DATE: JUNE-10 / 2000

Tourist Trails

Drawing Title:  
Upper Qalaa Street  
SECTION B/D

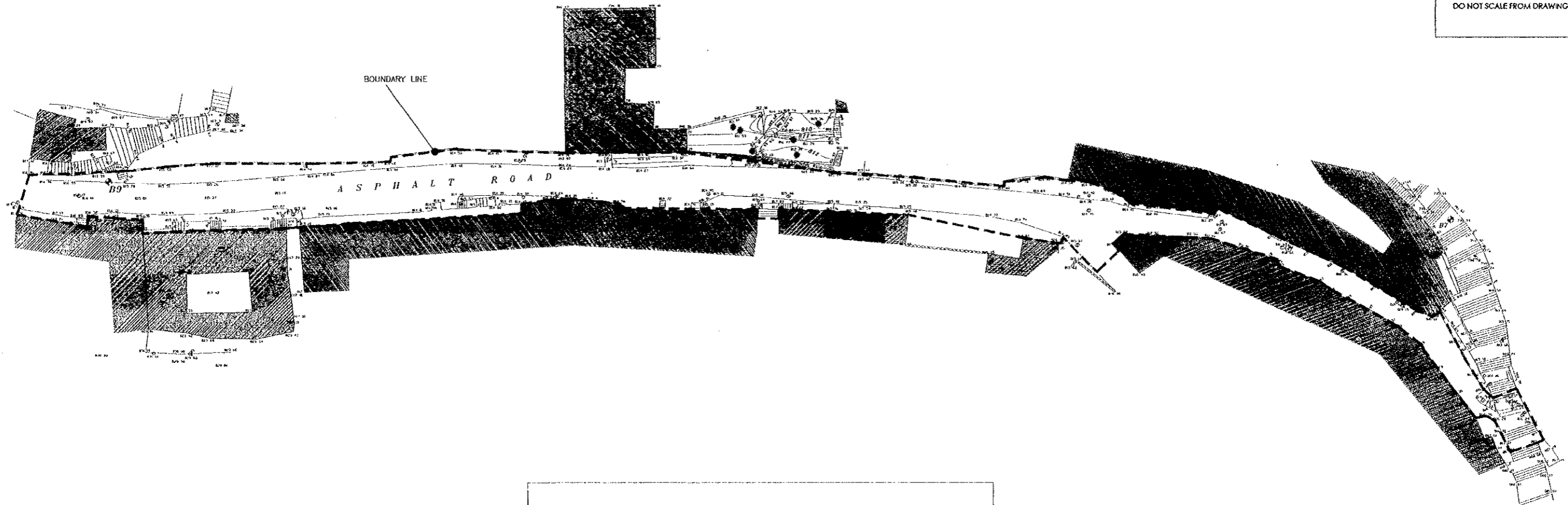
Scale: 1:100  
Drawing No.: SD.AT-37

Tourism Sector Development Project  
in the Hashemite Kingdom of Jordan

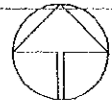
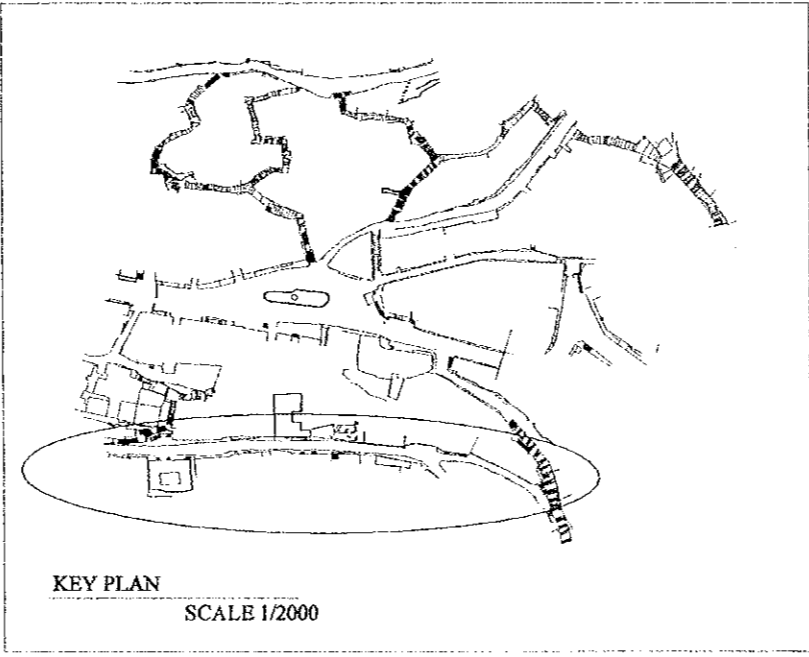
The Government of  
the Hashemite Kingdom of Jordan  
The Ministry of Tourism and Antiquities  
The Ministry of Planning

Sub-Project:  
Historic Old Salt Development

Note:  
This detailed design has been executed by a team  
of consultants as shown below in accordance with  
the agreement between Japan International  
Cooperation Agency (JICA) and JICA Study  
Team.  
The copyright of this drawing rests with JICA.  
ALL MEASUREMENTS ARE IN CENTIMETERS.  
DO NOT SCALE FROM DRAWING



- FOR TILING DETAILS REFER TO D-13, D-14, SD, AD-03 & D-15, D-16, SD, AD-04
- FOR TYPICAL STONE RISER DETAILS REFER TO D-01, D-02, D-03, SD, AD-01
- FOR TREE, FLOWER BED DETAILS REFER TO D-04, D-05, SD, AD-01
- FOR SIGN TYPES REFER TO D-19, D-20, D-21, D-22, SD, AD-05
- FOR MANHOLE DETAILS REFER TO D-15, SD, AD-04 & D-23, SD, AD-06
- FOR BOLLARDS DETAILS REFER TO D-24, SD, AD-06
- FOR FILTER BIN DETAILS REFER TO D-25, SD, AD-06
- FOR TYPICAL CLOCK DETAIL REFER TO D-26, SD, AD-06
- FOR BENCH DETAILS REFER TO D-27, SD, AD-07
- FOR WET STONE CLADDING DETAILS REFER TO D-33, SD, AD-08



Designed by:  
Japan International Cooperation Agency (JICA)  
JICA Study Team:  
Joint Venture of Pacific Consultants International and Yamasita Sekkei Inc.  
Subcontracted Local Consultant:  
TBAH Consultants Architects, Engineers

DATE | JUNE-10 / 2000

Tourist Trails  
Drawing Title:  
Upper Jadaa Street  
Existing situation

Scale: | Drawing No:  
1:250 | SD.AT-38

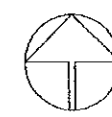
Tourism Sector Development Project  
in the Hashemite Kingdom of Jordan

The Government of  
The Hashemite Kingdom of Jordan  
The Ministry of Tourism and Antiquities  
The Ministry of Planning

Sub-Project:  
Historic Old Salt Development

Note:  
This detailed design has been executed by a team of consultants as shown below in accordance with the agreement between Japan International Cooperation Agency (JICA) and JICA Study Team.

- The copyright of this drawing rests with JICA.
- ALL MEASUREMENTS ARE IN CENTIMETERS.
- DO NOT SCALE FROM DRAWING
- FOR TILING DETAILS REFER TO D-13.D-14,SD,AD-03 & D-15.D-16,SD,AD-04
- FOR TYPICAL STONE RISER DETAILS REFER TO D-01.D-02.D-03,SD,AD-01
- FOR TREE FLOWER BED DETAILS REFER TO D-04.D-05,SD,AD-01
- FOR SIGN TYPES REFER TO D-19.D-20,D-21, D-22,SD,AD-05
- FOR MANHOLE DETAILS REFER TO D-15,SD,AD-04 & D-23,SD,AD-05
- FOR BILLARDS DETAILS REFER TO D-24,SD,AD-06
- FOR LITTER BIN DETAILS REFER TO D-25,SD,AD-06
- FOR TYPICAL CLOCK DETAIL REFER TO D-26,SD,AD-06
- FOR BENCH DETAILS REFER TO D-27,SD,AD-07
- FOR WET STONE CLADDING DETAILS REFER TO D-33,SD,AD-08



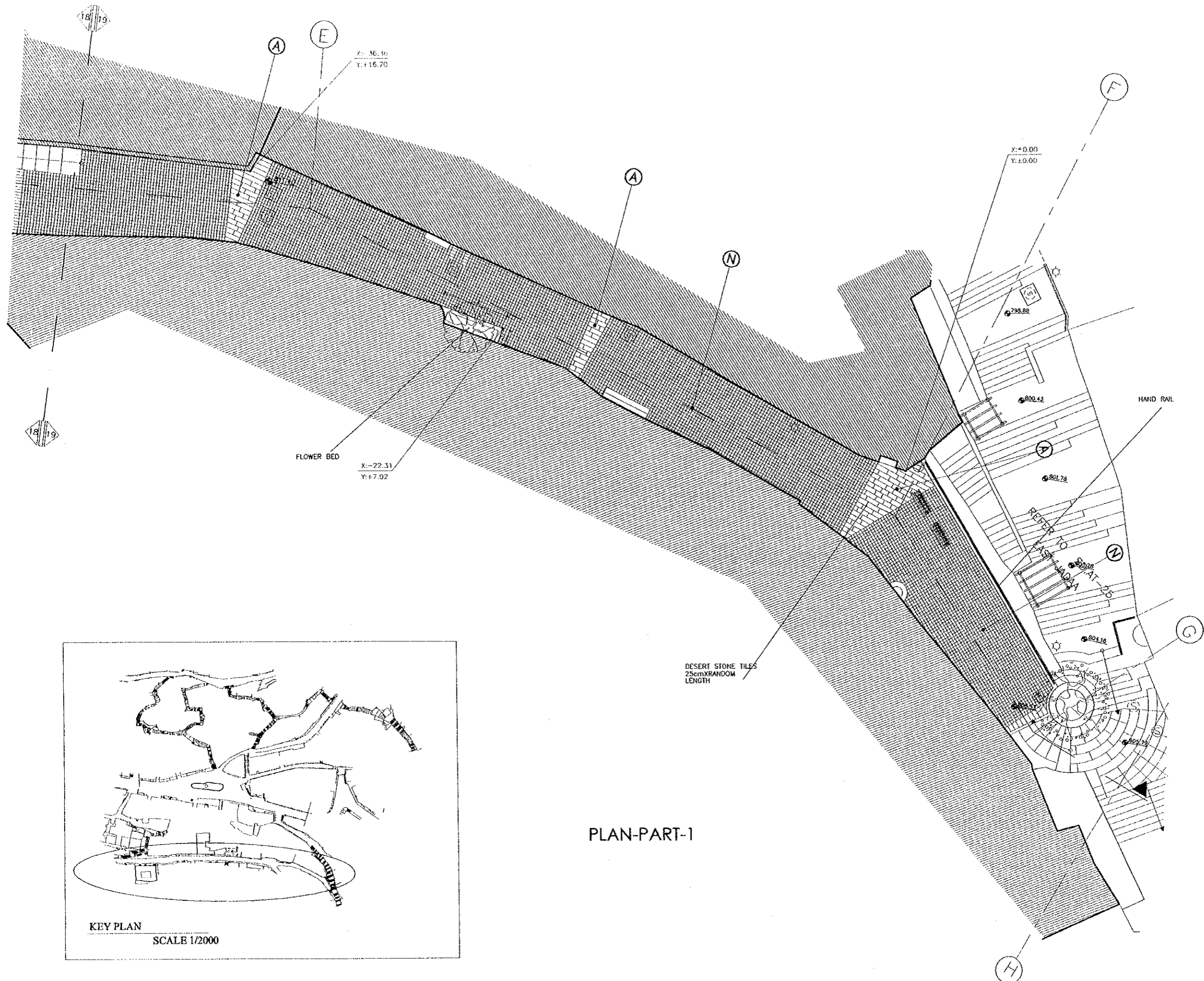
Designed by:  
Japan International Cooperation Agency (JICA)  
JICA Study Team:  
Joint Venture of  
Pacific Consultants International and  
Yamasita Sekkei Inc.

Subcontracted Local Consultant:  
**TIBAH** Consultants  
Architects, Engineers  
مهندسين معماريين ومهندسين مدنيين

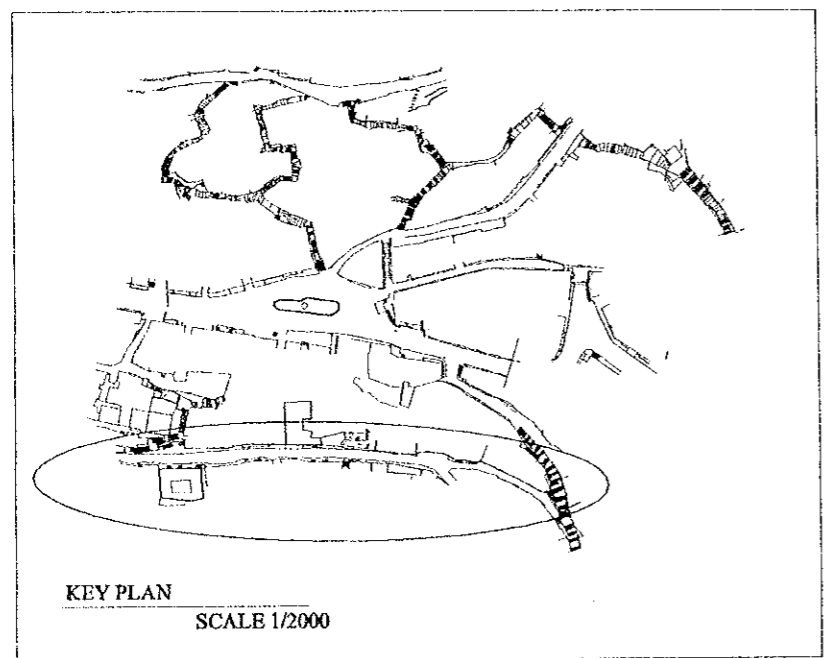
DATE: JUNE-10 / 2000

Tourist Trails  
Drawing Title:  
Upper Jadaa Street  
PLAN

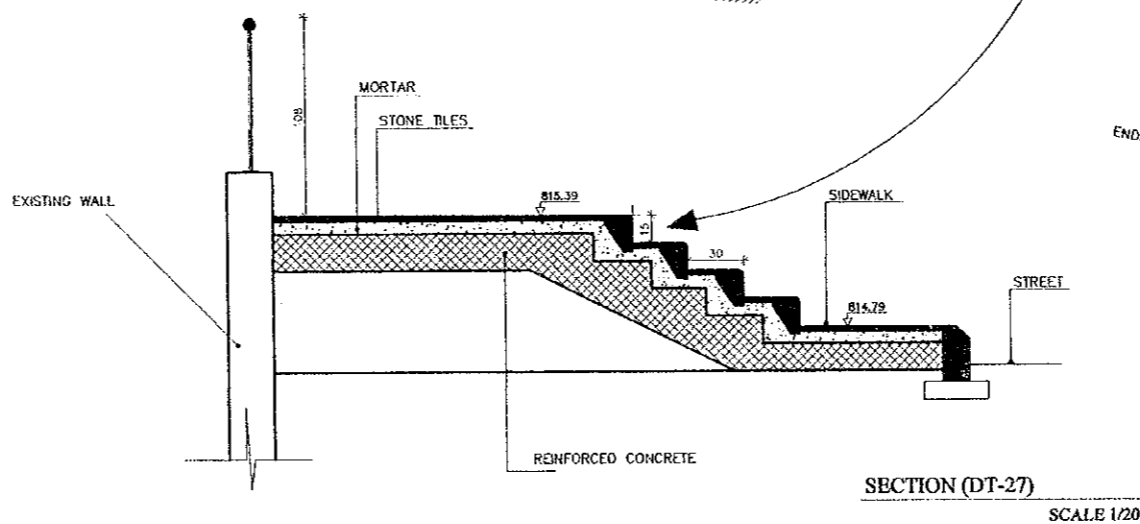
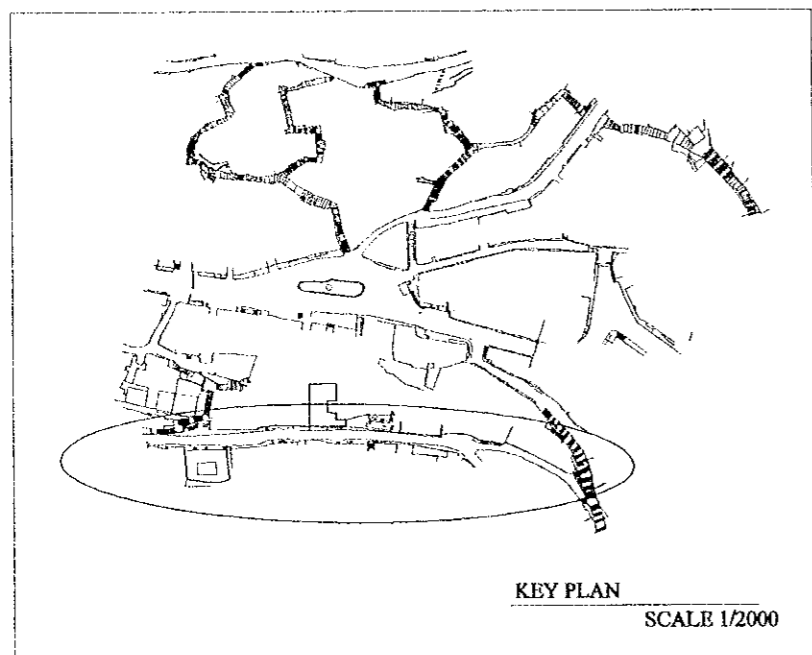
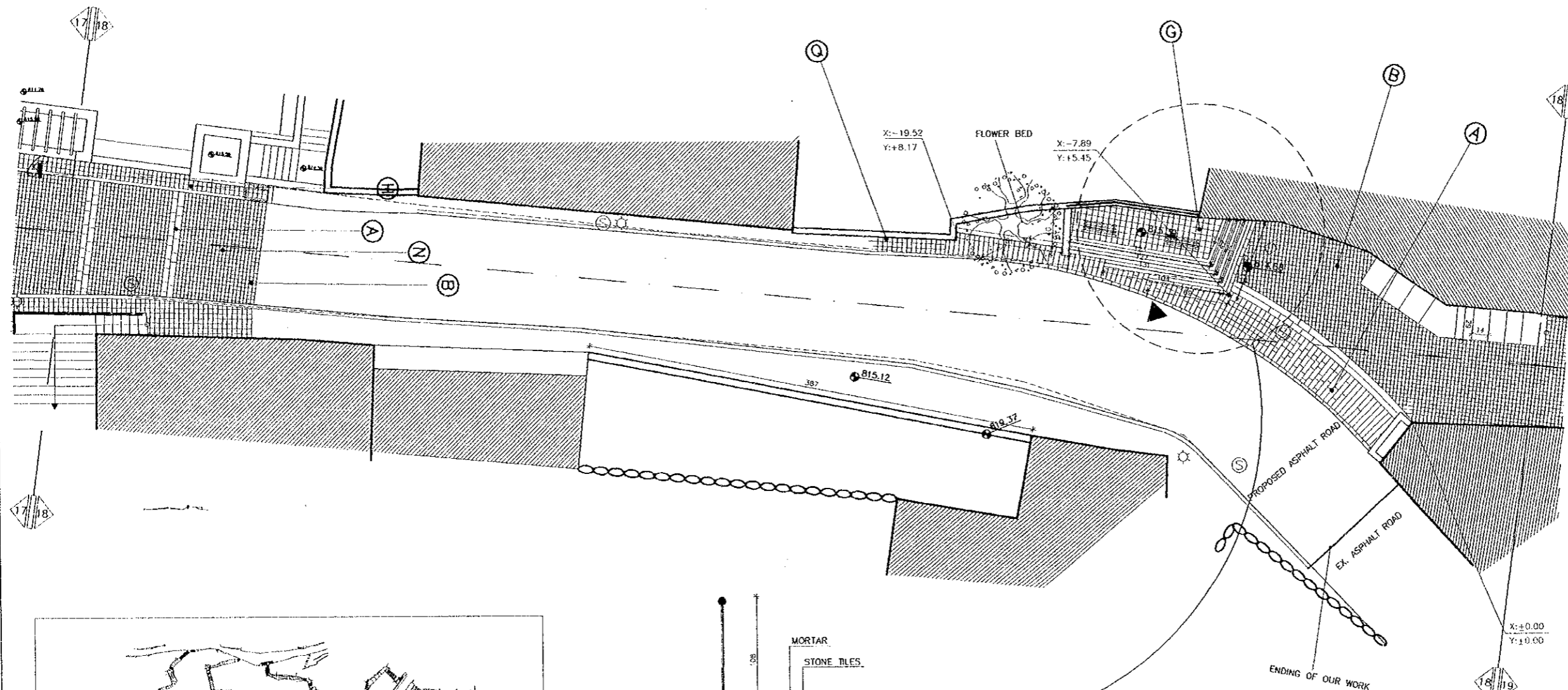
Scale: 1:100 1:2000 Drawing No.: SD.AT-39



PLAN-PART-1



- Note:
- This detailed design has been executed by a team of consultants as shown below in accordance with the agreement between Japan International Cooperation Agency (JICA) and JICA Study Team.
  - The copyright of this drawing rests with JICA. ALL MEASUREMENTS ARE IN CENTIMETERS.
  - DO NOT SCALE FROM DRAWING
  - FOR TILING DETAILS REFER TO D-13, D-14, SD, AD-03 & D-15, D-16, SD, AD-04
  - FOR TYPICAL STONE RISER DETAILS REFER TO D-01, D-02, D-03, SD, AD-01
  - FOR TREE/FLOWER BED DETAILS REFER TO D-04, D-05, SD, AD-01
  - FOR SIGN TYPES REFER TO D-19, D-20, D-21, D-22, SD, AD-05
  - FOR MANHOLE DETAILS REFER TO D-15, SD, AD-04 & D-23, SD, AD-04
  - FOR BOLLARDS DETAILS REFER TO D-24, SD, AD-04
  - FOR LITTER BIN DETAILS REFER TO D-25, SD, AD-06
  - FOR TYPICAL CLOCK DETAIL REFER TO D-26, SD, AD-06
  - FOR BENCH DETAILS REFER TO D-27, SD, AD-07
  - FOR WET STONE CLADDING DETAILS REFER TO D-33, SD, AD-08



PLAN-PART-2

Designed by:

Japan International Cooperation Agency (JICA)

JICA Study Team:

Joint Venture of  
Pacific Consultants International and  
Yamasita Sekkei Inc.

Subcontracted Local Consultant:

TIBAH Consultants  
Architects, Engineers

DATE

JUNE-10 / 2000

Tourist Trails

Drawing Title:

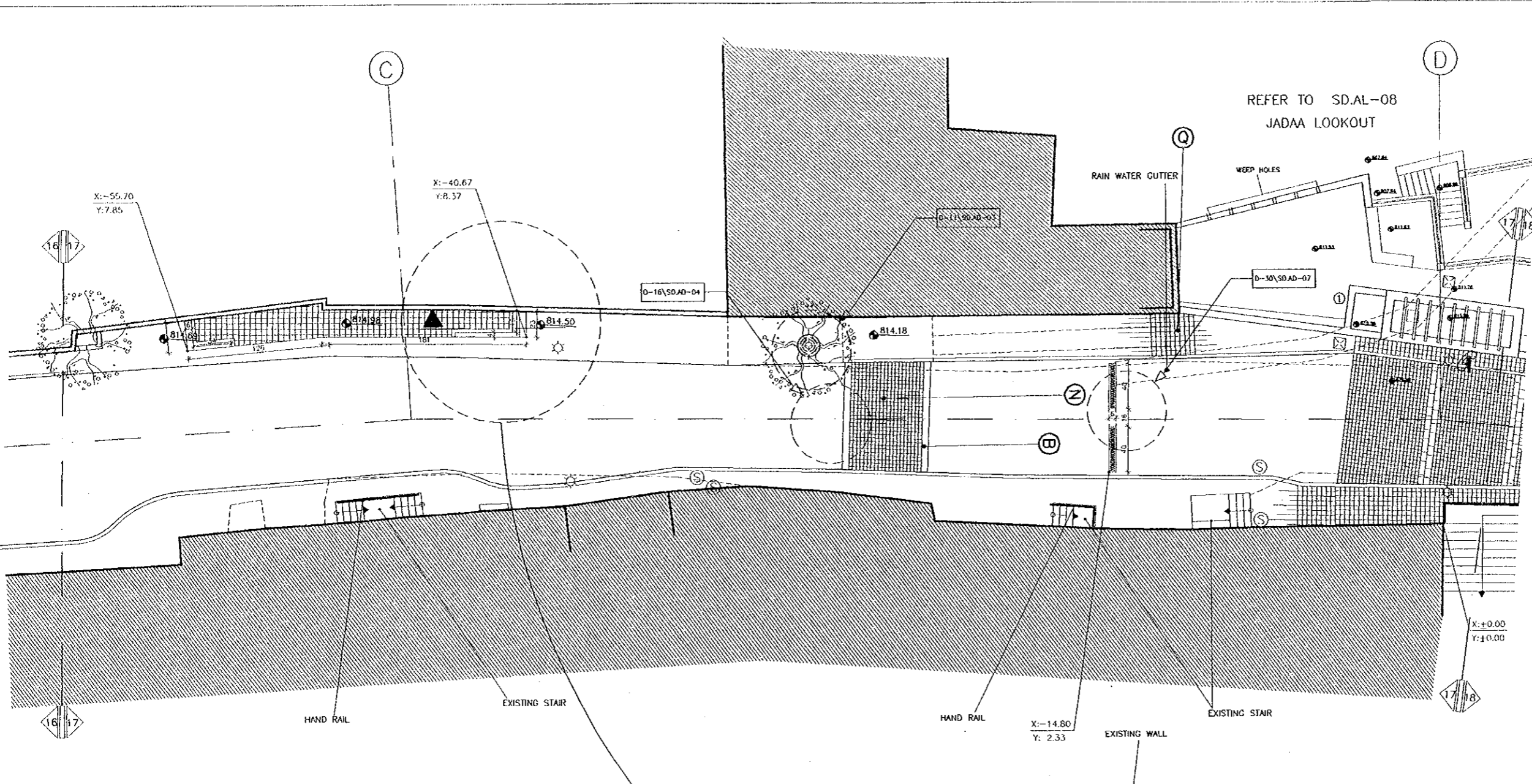
Upper Jadaa Street  
PLAN

Scale:  
1:20 1:100 1:2000

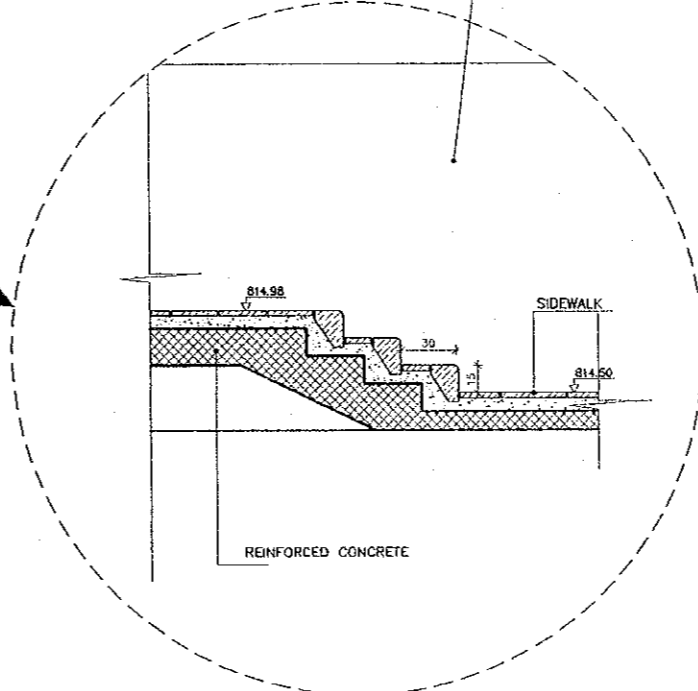
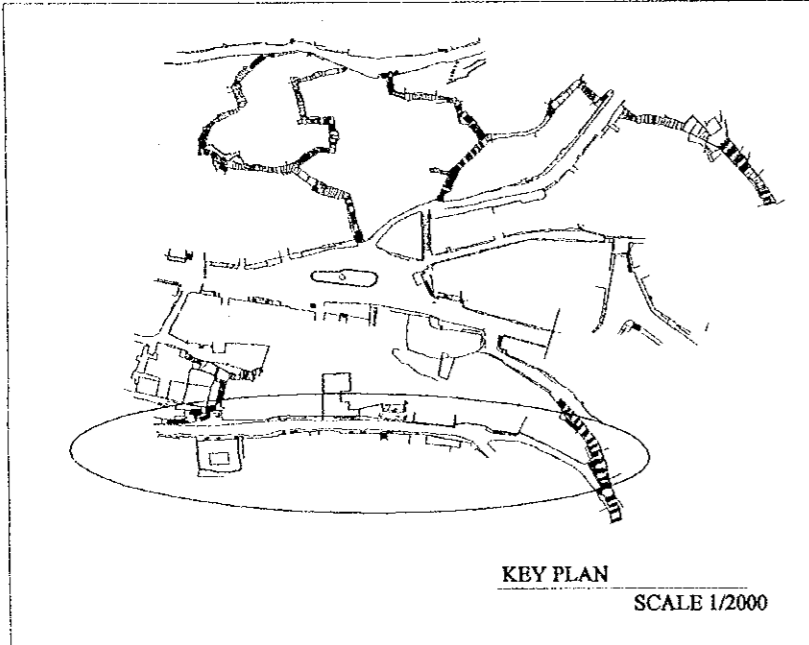
Drawing No.:  
SD.AT-40

Note:  
This detailed design has been executed by a team of consultants as shown below in accordance with the agreement between Japan International Cooperation Agency (JICA) and JICA Study Team.

- The copyright of this drawing rests with JICA.
- ALL MEASUREMENTS ARE IN CENTIMETERS.
- DO NOT SCALE FROM DRAWING
- FOR TILING DETAILS REFER TO D-13, D-14, SD, AD-03 & D-15, D-16, SD, AD-04
- FOR TYPICAL STONE RISER DETAILS REFER TO D-01, D-02, D-03, SD, AD-01
- FOR TREE FLOWR BED DETAILS REFER TO D-04, D-05, SD, AD-01
- FOR SIGN TYPES REFER TO D-19, D-20, D-21, D-22, SD, AD-05
- FOR MANHOLE DETAILS REFER TO D-15, SD, AD-04 & D-23, SD, AD-06
- FOR BOLLARDS DETAILS REFER TO D-24, SD, AD-06
- FOR LITTER BIN DETAILS REFER TO D-25, SD, AD-06
- FOR TYPICAL CLOCK DETAIL REFER TO D-26, SD, AD-06
- FOR BENCH DETAILS REFER TO D-27, SD, AD-07
- FOR WET STONE CLADDING DETAILS REFER TO D-33, SD, AD-08



REFER TO SD.AL-08  
JADAA LOOKOUT



PLAN-PART-3

SECTION (DT-28)  
SCALE 1/20

Designed by:  
Japan International Cooperation Agency (JICA)  
JICA Study Team:  
Joint Venture of Pacific Consultants International and Yamashita Sekkel Inc.  
Subcontracted Local Consultant:  
TIBAH Consultants Architects, Engineers

DATE: JUNE- 10 / 2000

Tourist Trails  
Drawing Title:  
Upper Jadaa Street  
PLAN

Scale: 1:20 1:100 1:2000  
Drawing No.: SD.AT-41

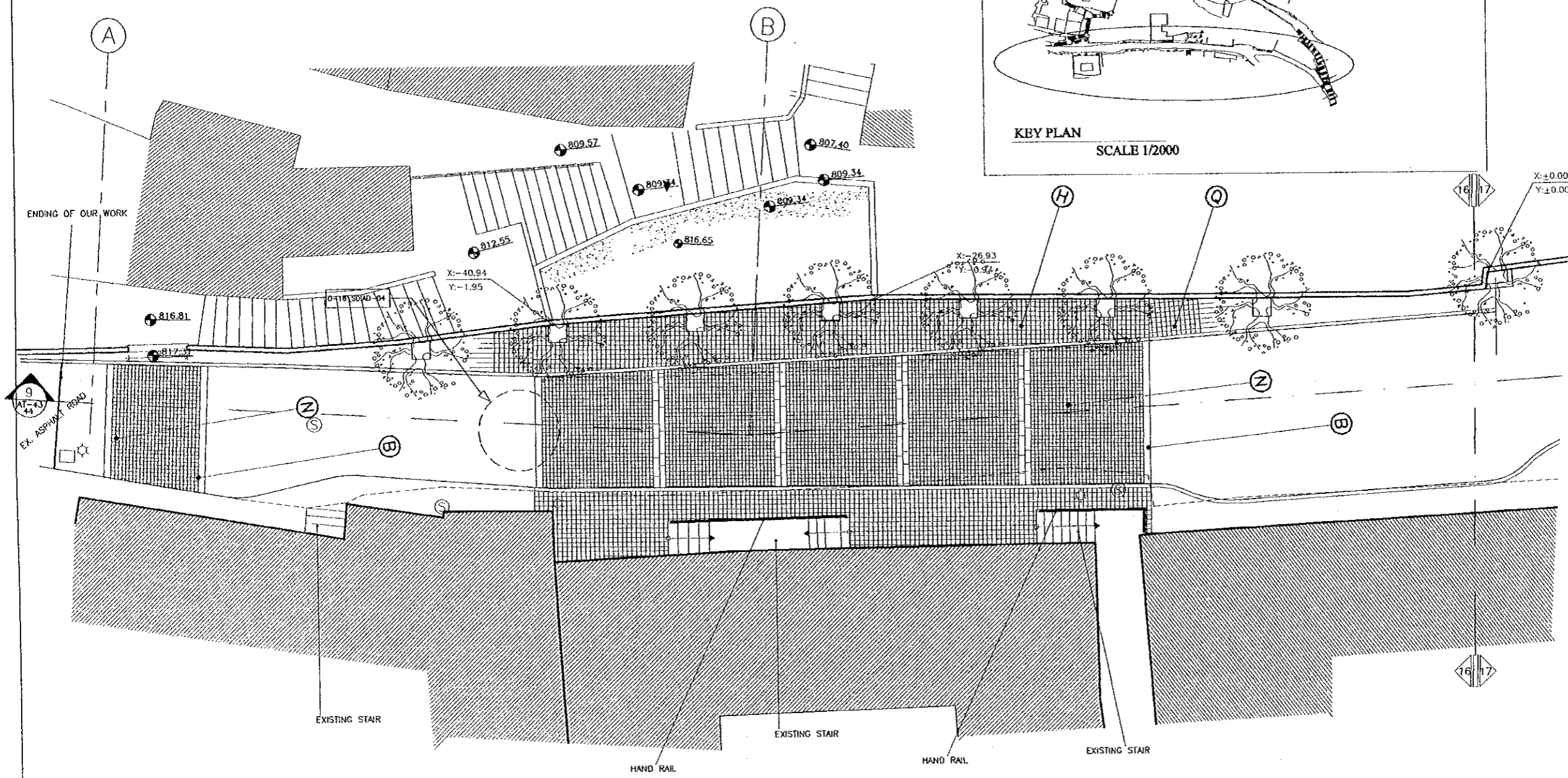
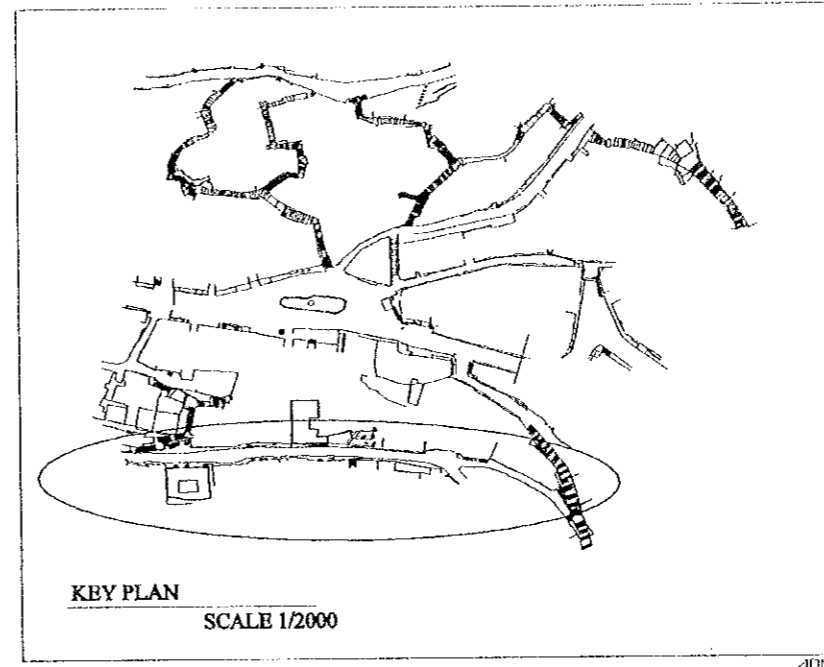
Tourism Sector Development Project  
in the Hashemite Kingdom of Jordan

The Government of  
the Hashemite Kingdom of Jordan  
The Ministry of Tourism and Antiquities  
The Ministry of Planning

Sub-Project:  
Historic Old Salt Development

Note:  
This detailed design has been executed by a team  
of consultants as shown below in accordance with  
the agreement between Japan International  
Cooperation Agency (JICA) and JICA Study  
Team.

- The copyright of this drawing rests with JICA.  
ALL MEASUREMENTS ARE IN CENTIMETERS.
- DO NOT SCALE FROM DRAWING
  - FOR TILING DETAILS REFER TO D-13, D-14, SD, AD-03  
& D-15, D-16, SD, AD-04
  - FOR TYPICAL STONE RISER DETAILS REFER TO  
D-01, D-02, D-03, SD, AD-01
  - FOR TREE, FLOWER BED DETAILS REFER TO  
D-04, D-05, SD, AD-01
  - FOR SIGN TYPES REFER TO D-19, D-20, D-21,  
D-22, SD, AD-05
  - FOR MANHOLE DETAILS REFER TO D-15, SD, AD-04  
& D-23, SD, AD-06
  - FOR BOLLARDS DETAILS REFER TO D-24, SD, AD-06
  - FOR LITTER BIN DETAILS REFER TO D-25, SD, AD-06
  - FOR TYPICAL CLOCK DETAIL REFER TO D-26, SD, AD-06
  - FOR BENCH DETAILS REFER TO D-27, SD, AD-07
  - FOR WET STONE CLADDING DETAILS REFER TO  
D-33, SD, AD-08



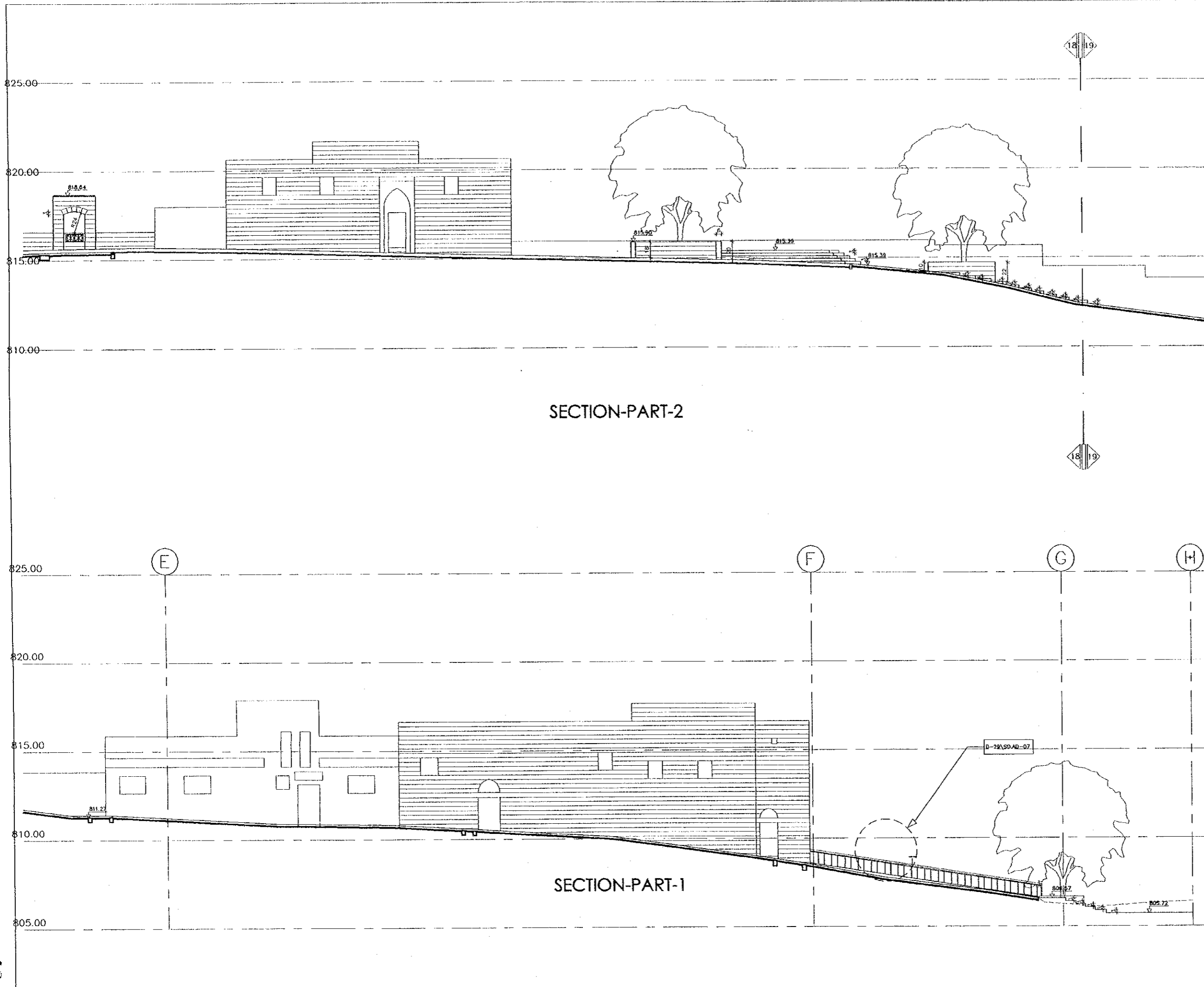
PLAN-PART-4

Designed by:  
Japan International Cooperation  
Agency (JICA)

JICA Study Team:  
Joint Venture of  
Pacific Consultants International and  
Yamasita Sekkei Inc.

Subcontracted Local Consultant:  
**TIBAH** Consultants  
Architects, Engineers

DATE	JUNE-10 / 2000
Tourist Trails	
Drawing Title: Upper Jadaa Street PLAN	
Scale: 1:100 1:2000	Drawing No.: SD.AT-42



SECTION-PART-2

SECTION-PART-1

Tourism Sector Development Project  
in the Hashemite Kingdom of Jordan

The Government of  
the Hashemite Kingdom of Jordan  
The Ministry of Tourism and Antiquities  
The Ministry of Planning

Sub-Project:  
Historic Old Salt Development

- Note:
- This detailed design has been executed by a team of consultants as shown below in accordance with the agreement between Japan International Cooperation Agency (JICA) and JICA Study Team.
  - The copyright of this drawing rests with JICA.
  - ALL MEASUREMENTS ARE IN CENTIMETERS.
  - DO NOT SCALE FROM DRAWING
  - FOR TILING DETAILS REFER TO D-13.D-14,SD,AD-03 & D-15.D-16,SD,AD-04
  - FOR TYPICAL STONE RISER DETAILS REFER TO D-01.D-02.D-03,SD,AD-01
  - FOR TREE/FLOWER BED DETAILS REFER TO D-04.D-05,SD,AD-01
  - FOR SIGN TYPES REFER TO D-19.D-20.D-21, D-22,SD,AD-05
  - FOR MANHOLE DETAILS REFER TO D-15,SD,AD-04 AD-23,SD,AD-06
  - FOR BOLLARDS DETAILS REFER TO D-24,SD,AD-06
  - FOR LITTER BIN DETAILS REFER TO D-25,SD,AD-06
  - FOR TYPICAL CLOCK DETAIL REFER TO D-26,SD,AD-06
  - FOR BENCH DETAILS REFER TO D-27,SD,AD-07
  - FOR WET STONE CLADDING DETAILS REFER TO D-33,SD,AD-08

Designed by:  
Japan International Cooperation Agency (JICA)  
JICA Study Team:  
Joint Venture of Pacific Consultants International and Yamasita Sekkei Inc.  
Subcontracted Local Consultant:  
**TIBAH** Consultants  
Architects, Engineers

DATE: JUNE- 10 / 2000

Tourist Trails  
Drawing Title:  
Upper Jadaa Street  
SECTION E-H

Scale: 1:100  
Drawing No.: SD.AT-43