

JAPAN INTERNATIONAL COOPERATION AGENCY

THE GOVERNMENT OF THE HASHEMITE KINGDOM OF JORDAN
THE MINISTRY OF TOURISM AND ANTIQUITIES, THE MINISTRY OF PLANNING

DRAFT
TENDER DOCUMENTS FOR CONSTRUCTION
OF
HISTORIC OLD SALT DEVELOPMENT SUB-PROJECT
THE TOURISM SECTOR DEVELOPMENT PROJECT

**VOLUME IV
DRAWINGS**

(1) TRAIL, LOOKOUT AND PLAZA

JICA LIBRARY



J1160607(6)

Pacific Consultants International
Yamashita Sekkei Inc.

August 2000

SSF

JR

00-153

JAPAN INTERNATIONAL COOPERATION AGENCY

THE GOVERNMENT OF THE HASHEMITE KINGDOM OF JORDAN
THE MINISTRY OF TOURISM AND ANTIQUITIES, THE MINISTRY OF PLANNING

DRAFT
TENDER DOCUMENTS FOR CONSTRUCTION
OF
HISTORIC OLD SALT DEVELOPMENT SUB-PROJECT
THE TOURISM SECTOR DEVELOPMENT PROJECT

VOLUME IV
DRAWINGS
(1) TRAIL, LOOKOUT AND PLAZA

Pacific Consultants International
Yamashita Sekkei Inc.

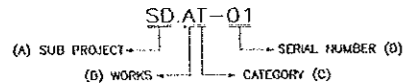
August 2000



1160607 [6]

GENERAL NOTES

- DO NOT SCALE FROM DRAWINGS.
- ONLY NUMERICAL DIMENSIONS ARE TO BE READ.
- ALL DIMENSIONS ARE SHOWN IN CENTIMETRES.
- SHEET NUMBERING SYSTEM:



(A) SUB PROJECT	
SD	HISTORIC OLD SALT DEVELOPMENT
AD	AMMAN DOWN TOWN TOURIST ZONE
(B) WORKS	
A	ARCHITECTURAL
S	STRUCTURAL
E	ELECTRICAL
M	MECHANICAL
L	LANDSCAPING
CATEGORY (C)	
T	TRAILS
L	LOOKOUTS
P	PLAZAS
G	GENERAL
D	DETAILS

- LEVELS INDICATED ON DRAWINGS FOR RESPECTIVE FLOORS ARE ON TOP OF FLOORS FINISH AND ARE GIVEN IN METERS.
- ALL NEW TILING ON EXISTING STREETS TO BE OF BASALT STONE 15X15X10cm UNLESS INDICATED OTHERWISE.
- REFER TO TILING TYPES (ON THIS SHEET) FOR STAIRWAY STONE RISERS.
- ALL HORIZONTAL WHITE LOCAL STONE COURSES TO BE 25cm IN HEIGHT.
- LENGTH OF HORIZONTAL STONE COURSES SHOULD BE BETWEEN 40cm-70cm AND TO HAVE AN OVERLAP AT JOINTS NOT LESS THAN 1/3 OF STONE LENGTH. JOINTS BETWEEN STONE COURSES SHOULD BE 5mm THICK.
- ALL STONE COURSES SHOULD BE APPLIED USING THE WET CLADDING METHOD UNLESS INDICATED OTHERWISE. SEE DETAIL D-33/SO-AD-08.
- FOR PLASTERING USE PROPER GALVANIZED STEEL MESH OR BEADS AS REQUIRED AT CORNERS, STOP ENDS & JOINTS.
- DIMENSIONS SHOWING FULL LENGTH OF DOOR OPENINGS IN SECTIONS ARE TAKEN FROM FINISHED FLOOR TO THE BOTTOM OF TRANSOM AT HEAD.
- DIMENSIONS SHOWING WIDTH OF DOORS ARE TAKEN BETWEEN OUTER FACE OF DOOR FRAME.
- IN EVERY DOOR WHEN KNOB & CYLINDRICAL LOCK OCCUR TOGETHER, LOCK SHALL BE INCORPORATED IN KNOB.
- ALL ALUMINIUM DOORS & WINDOWS SHALL BE PROVIDED WITH THE NECESSARY HARDWARE AND ACCESSORIES AS PER APPROVED SAMPLES.
- GLAZING SHALL BE EXECUTED BY ALUMINIUM SUPPLIER AND SHALL BE IN SPECIAL NEOPRENE GASKETS TO BE APPROVED BY ENGINEER.
- CONTRACTOR SHALL SUBMIT SHOP DRAWINGS DETAILS AND REQUIRED SAMPLES TO SUPERVISING ENGINEER FOR REVIEW AND APPROVAL.
- EACH SITE/PLOT HAS ITS OWN COORDINATES REFERENCE (00.00,00.00).
- NEW STAIRWAY TILING SHOULD HAVE AN OFFSET OF 10cm VERTICALLY & 20cm HORIZONTALLY FROM EXISTING STAIRWAY, UNLESS INDICATED OTHERWISE. SEE DETAIL D-01/SO-AD-01.
- EXISTING OR PROPOSED PLATFORMS IN STAIRWAYS SHOULD HAVE STONE CLADDINGS ON ALL EXPOSED SIDES.
- WHEN TREE/FLOWER BEDS ARE ADJACENT TO PLATFORMS, PARAPETS OF TREE/FLOWER BEDS SHOULD BE AT THE SAME LEVEL WITH THE FINISHED PLATFORMS LEVELS.
- PARAPETS OF FREE STANDING TREE/FLOWER BEDS SHOULD HAVE A LEVEL +20cm ABOVE THE HIGHEST ADJACENT LANDING OR STEP LEVEL.
- WHEN TREE/FLOWER BED IS ADJACENT TO AN EXISTING WALL, THE EXISTING WALL SHOULD BE FIXED OR PLASTERED SO IT COULD BE WATER PROOFED.
- CONCRETE GROUND BEAM SUPPORTS SHOULD BE PLACED BETWEEN ASPHALT ROAD & BASALT STONE TILING. REFER TO DETAIL D-16/SO-AD-04.
- ADDITIONAL CYCLOPEAN CONCRETE SUPPORTS SHOULD BE PLACED UNDER BASALT STONE TILING IN ROADS, AND IN 10M INTERVALS. REFER TO DETAIL D-16/SO-AD-04.
- JOINTS IN BASALT STONE TILING SHOULD BE FILLED WITH SAND EXCEPT IN SLOPPY STREETS IT SHOULD BE FILLED WITH MORTAR.
- WIDTH OF JOINTS IN ALL TILING TYPES SHOULD BE BETWEEN 7 - 10 mm.
- SPECIFIC DETAILS CATEGORIES:

DETAIL #	LOCATION
DI-00	TRAILS
DL-00	LOOKOUTS
DP-00	PLAZAS
D-00	FOR GENERAL DETAILS

- ORIGINAL FILL IN SIDEWALKS ADJACENT TO STREETS SHOULD BE MAINTAINED UNLESS OTHERWISE NEEDED.
- SIDEWALKS SHOULD RISE 20CM ABOVE STREET LEVEL.
- STREETS TO BE RE-ASPHALTED SHOULD HAVE THE SAME ORIGINAL SLOPE.
- PORTIONS OF STREETS TO BE TILED WITH BASALT SHOULD FOLLOW THE SAME ORIGINAL SLOPE OF STREETS.

SYMBOLS

SYMBOLS OF EXISTING ELEMENTS

	ELECTRIC POLE		BENCH MARK
	SEWER MANHOLE		TELEPHONE POLE
	TELEPHONE MANHOLE		DRAIN
	EXISTING TEL. POLE		WATER PIPE
	SIDE WALK EDGE		STONE WALL
	TREE		DIRTY WALL

GENERAL SYMBOLS

	EXISTING CONSTRUCTION		CAST IRON COVER FOR GUTTERS-1
	REINFORCED CONCRETE (COLUMNS)		CAST IRON COVER FOR GUTTERS-2 REFER TO DETAIL D-30/SO-AD-07
	THERMAL INSULATION		GRATE-TREE BED COVER REFER TO DETAIL D-11/SO-AD-03
	INSULATION/POLYETHYLENE SHEETS		SECTION LINE
	REINFORCED CONCRETE		HANDRAIL
	STONE		PERCOLA REFER TO DETAIL D-11/SO-AD-04
	HOLLOW CONCRETE BLOCK		CENTER LINE
	SOLID CONCRETE BLOCK		MATCH LINE
	PEBBLES		REFERENCE TO DETAIL - SECTION
	PLAIN CONCRETE		LINE ABOVE/BELOW CUT LINE
	FILL-SAND/GRAVEL		BOUNDARY LINE FOR SCOPE WORKS
	PLASTER, MORTAR		FINISHED FLOOR LEVEL-SECTION
	COMPACTED SOIL		FINISHED FLOOR LEVEL-PLAN
	SOLID WOOD BATTEN		F.F.L. FINISHED FLOOR LEVEL
	SOLID WOOD STRIP		S.S.L. SOLID SLAB LEVEL
	CLOCK REFER TO DETAIL D-26/SO-AD-06		R.W. RAIN WATER PIPE
	EXISTING OPENING		REFERENCE TO DETAIL
	MANHOLE COVER REFER TO DETAIL D-23/SO-AD-05		EXISTING STAIRWAY
	SEATING/BENCH WOOD & STEEL REFER TO DETAIL D-27/SO-AD-07		PROPOSED STAIRWAY
	SEATING/BENCH STONE REFER TO DETAIL D-28/SO-AD-07		DETAIL #
	SIGN - POLE MOUNTED WITH LIGHTING FIXTURE REFER TO DETAIL D-19/SO-AD-05		SHEET #
	SIGN - POLE MOUNTED REFER TO DETAIL D-20/SO-AD-05		
	SIGN - WALL MOUNTED REFER TO DETAIL D-21/SO-AD-05		
	SIGN - WALL/FLOOR MOUNTED FOR LOOKOUTS & PLAZAS REFER TO DETAIL D-22/SO-AD-05		
	LITTER BIN REFER TO DETAIL D-00/SO-AD-00		
	PROPOSED LIGHTING FIXTURE		
	PROTECTION BOLLARD REFER TO DETAIL D-24/SO-AD-06		
	PROPOSED TREE		

TILING TYPES

#	SYMBOL	DESCRIPTION	PATTERN
01	(A)	LOCAL STONE TILES: 25*RANDOM(40-70)*3 CM	
02	(B)	LOCAL STONE TILES: 15*15*10 CM	
03	(C)	LOCAL STONE TILES: RANDOM 4 SIZES	
04	(D)	LOCAL STONE RISER: STONE RISER 20*15*40/STEP HEIGHT:14-18 STONE RISER 25*15*40/STEP HEIGHT:19-23 STONE RISER 30*15*40/STEP HEIGHT:24-28	
05	(E)	LOCAL STONE TILES: (FOR CIRCULAR PATTERNS) W1 25cm, W2 27-30cm, D 25cm	
06	(F)	LOCAL STONE TILES: 30*30*3 CM	
07	(G)	LOCAL STONE TILES: 25*25*3 CM	
08	(H)	LOCAL STONE TILES: 20*20*3 CM	
09	(M)	LOCAL STONE TILES: 10*40*3 CM	
10	(N)	BASALT STONE TILES: 15*15*10 CM	
11	(O)	BASALT STONE TILES: (ROUGH TEXTURED) 30*23*10 CM	
12	(P)	CEMENT TILES 40*40*4 CM	
13	(Q)	CEMENT TILES 20*20*4 CM	
14	(R)	KERB STONE-CEMENT 15*40*30 CM	
15	(S)	KERB STONE-LOCAL STONE 15*40*25 CM	
16	(T)	STEPPING STONE-LOCAL STONE RANDOM*RANDOM*5 CM	
17	(U)	LOCAL STONE TILES: 15*40*3 CM	
18	(V)	LOCAL STONE TILES: 15*15*3 CM	

Tourism Sector Development Project
in the Hashemite Kingdom of Jordan

The Government of
the Hashemite Kingdom of Jordan
The Ministry of Tourism and Antiquities
The Ministry of Planning

Sub-Project:
Historic Old Salt Development

Note:
This detailed design has been executed by a team
of consultants as shown below in accordance with
the agreement between Japan International
Cooperation Agency (JICA) and JICA Study
Team.
The copyright of this drawing rests with JICA.

Designed by:
Japan International Cooperation
Agency (JICA)

JICA Study Team:
Joint Venture of
Pacific Consultants International and
Yamasita Sekkei Inc.

Subcontracted Local Consultant:
TIBAH Consultants
Architects, Engineers

DATE: JUNE-10/2000

DATE: JUNE-10/2000

Tourist Trails

Drawing Title:
Notes and Symbols

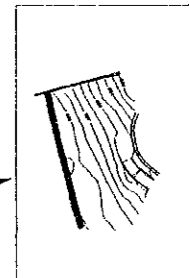
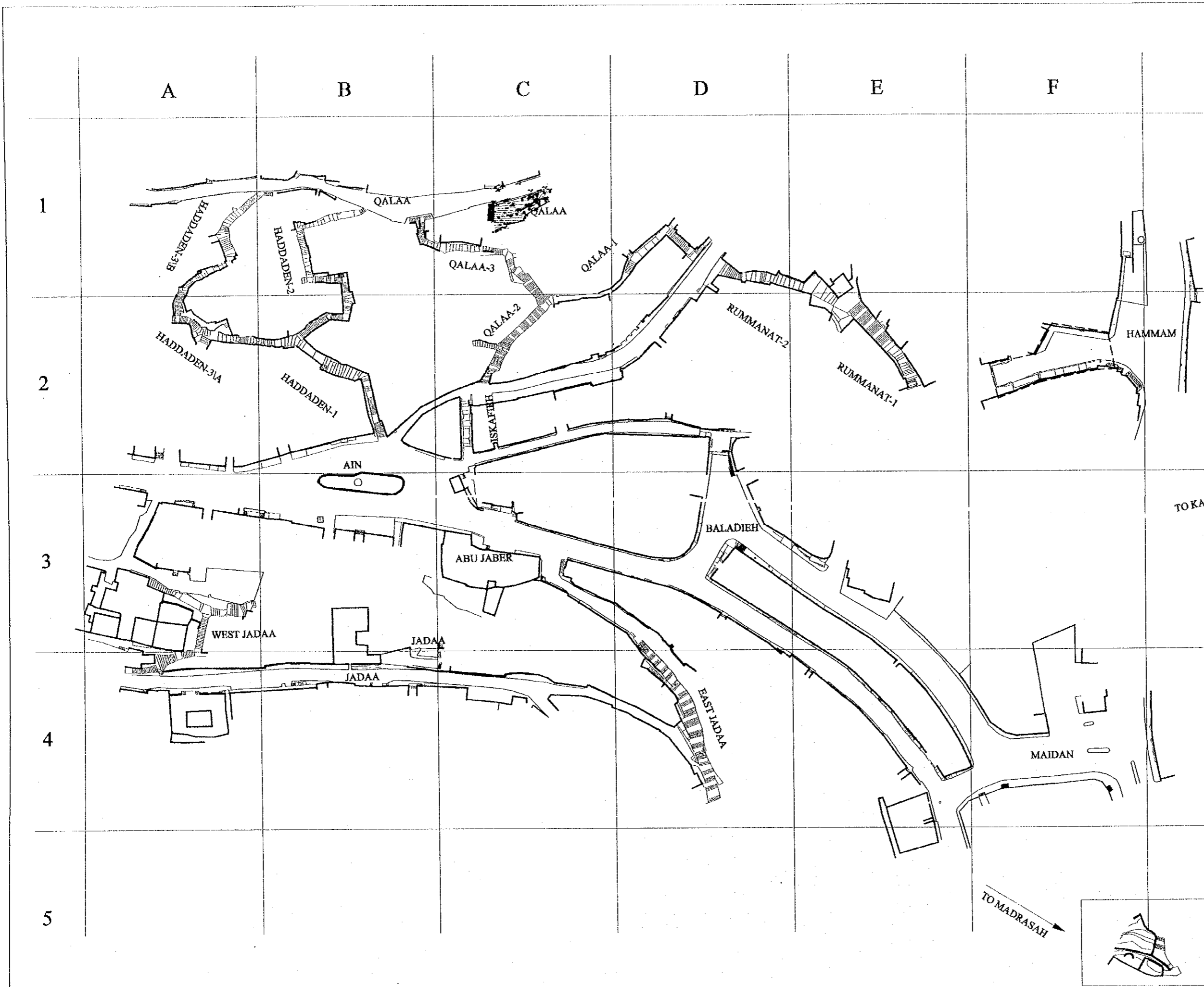
Scale: Drawing No.:
SD.AG-02

Tourism Sector Development Project
in the Hashemite Kingdom of Jordan

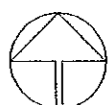
The Government of
the Hashemite Kingdom of Jordan
The Ministry of Tourism and Antiquities
The Ministry of Planning

Sub-Project:
Historic Old Salt Development

Note:
This detailed design has been executed by a team
of consultants as shown below in accordance with
the agreement between Japan International
Cooperation Agency (JICA) and JICA Study
Team.
The copyright of this drawing rests with JICA.



TO KAMAL AL SHAER



Designed by:
Japan International Cooperation
Agency (JICA)


JICA Study Team:
Joint Venture of
Pacific Consultants International and
Yamashita Sekkei Inc.

Subcontracted Local Consultant:
TIBAH Consultants
Architects, Engineers

DATE: JUNE- 10 / 2000

Tourist Trails
Drawing Title:
Master Plan For Salt-Existing

Scale: 1:750
Drawing No: SD.AG-03



TO MADRASAH

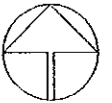
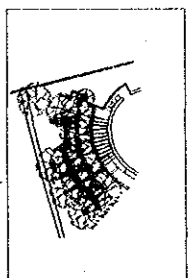
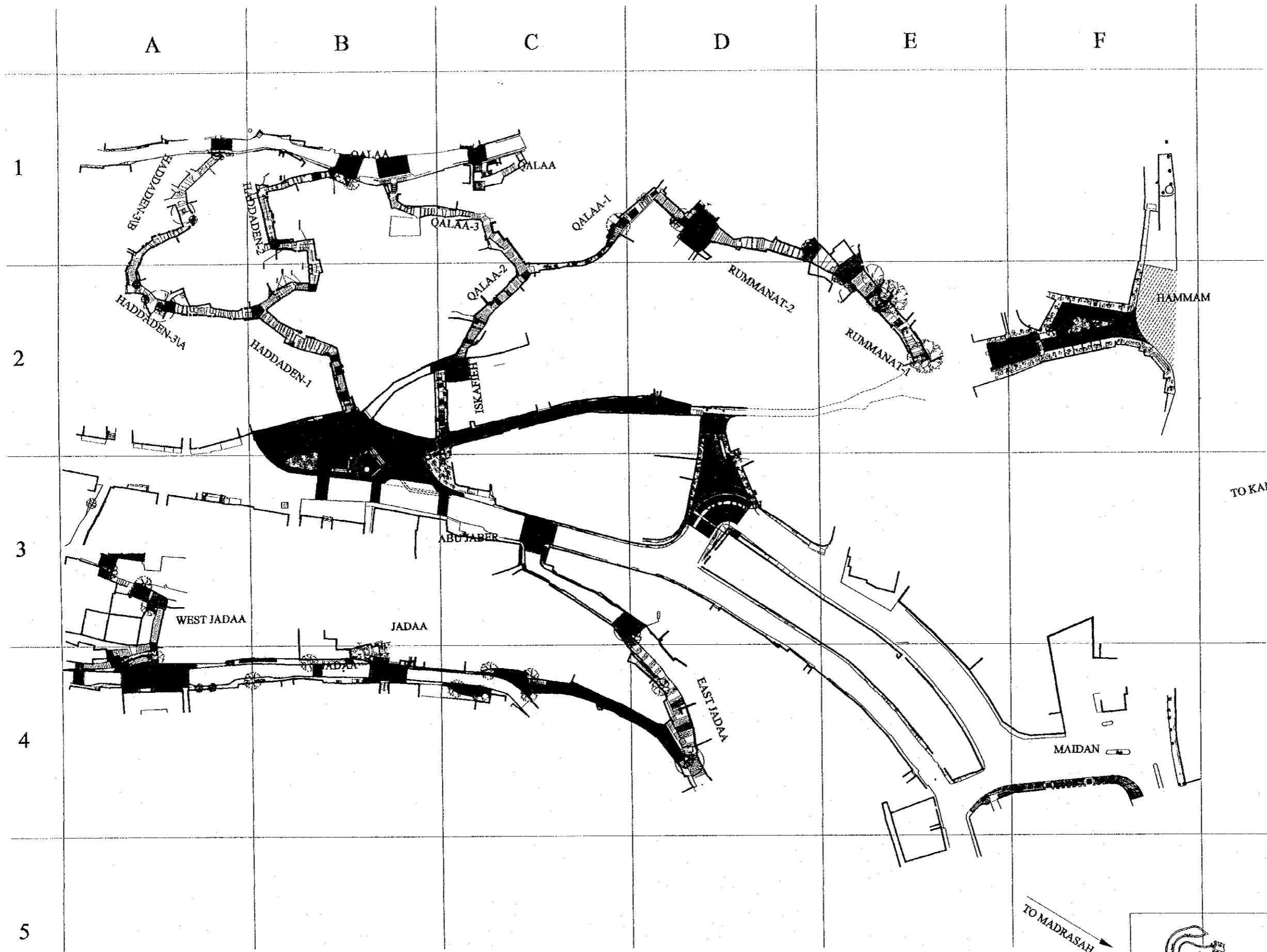
Tourism Sector Development Project
in the Hashemite Kingdom of Jordan

The Government of
the Hashemite Kingdom of Jordan
The Ministry of Tourism and Antiquities
The Ministry of Planning

Sub-Project:
Historic Old Salt Development

Note:
This detailed design has been executed by a team
of consultants as shown below in accordance with
the agreement between Japan International
Cooperation Agency (JICA) and JICA Study
Team.

The copyright of this drawing rests with JICA.
ALL MEASUREMENTS ARE IN CENTIMETERS.
DO NOT SCALE FROM DRAWINGS.



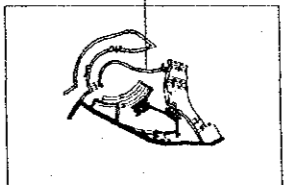
Designed by:
Japan International Cooperation
Agency (JICA)
JICA Study Team:
Joint Venture of
Pacific Consultants International and
Yamashita Sekkei Inc.

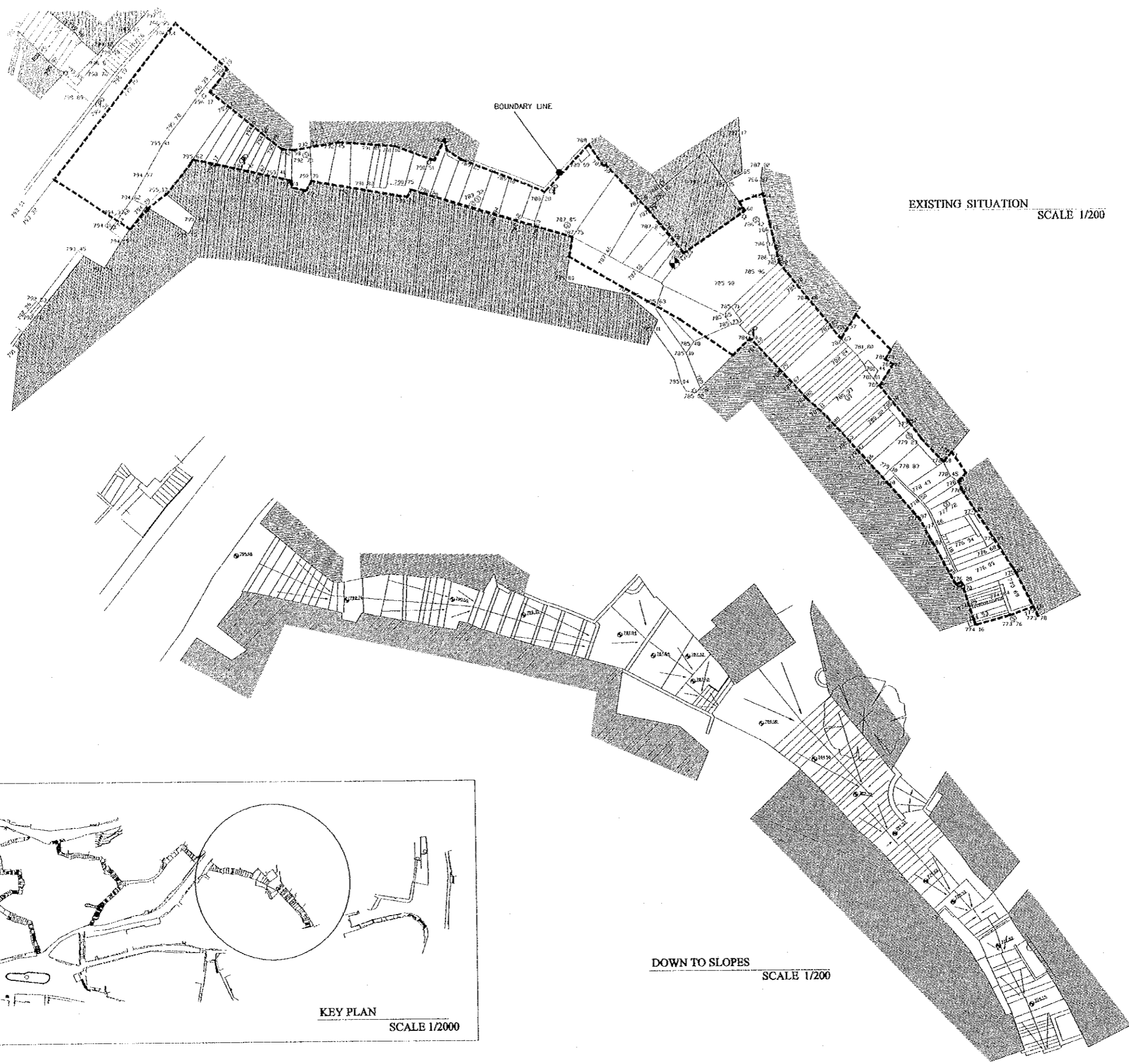
Subcontracted Local Consultant:
TIBAH Consultants
Architects, Engineers

DATE: JUNE- 10 / 2000

Tourist Trails
Drawing Title:
Master Plan For Salt-Proposed

Scale: 1:750
Drawing No.: SD.AG-04



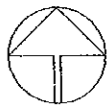


Tourism Sector Development Project
in the Hashemite Kingdom of Jordan

The Government of
the Hashemite Kingdom of Jordan
The Ministry of Tourism and Antiquities
The Ministry of Planning

Sub-Project:
Historic Old Salt Development

- Note:
- This detailed design has been executed by a team of consultants as shown below in accordance with the agreement between Japan International Cooperation Agency (JICA) and JICA Study Team.
 - The copyright of this drawing rests with JICA.
 - ALL MEASUREMENTS ARE IN CENTIMETERS.
 - DO NOT SCALE FROM DRAWING
 - FOR TRILING DETAILS REFER TO D-13, D-14, SD-AD-03 & D-15, D-16, SD-AD-04
 - FOR TYPICAL STONE PISER DETAILS REFER TO D-01, D-02, D-03, SD-AD-01
 - FOR TREE/FLOWER BED DETAILS REFER TO D-04, D-05, SD-AD-01
 - FOR SIGN TYPES REFER TO D-19, D-20, D-21, D-22, SD-AD-05
 - FOR MANHOLE DETAILS REFER TO D-15, SD-AD-04 & D-23, SD-AD-06
 - FOR BOLLARDS DETAILS REFER TO D-24, SD-AD-06
 - FOR LITTER BIN DETAILS REFER TO D-25, SD-AD-06
 - FOR TYPICAL CLOCK DETAIL REFER TO D-26, SD-AD-06
 - FOR BENCH DETAILS REFER TO D-27, SD-AD-07
 - FOR WET STONE CLADDING DETAILS REFER TO D-33, SD-AD-08



Designed by:
Japan International Cooperation Agency (JICA)
JICA Study Team:
Joint Venture of
Pacific Consultants International and
Yamasita Sekkei Inc.

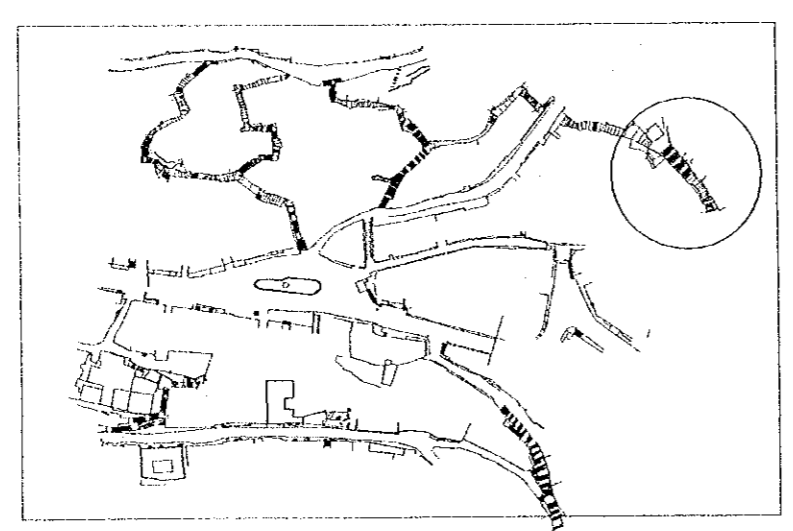
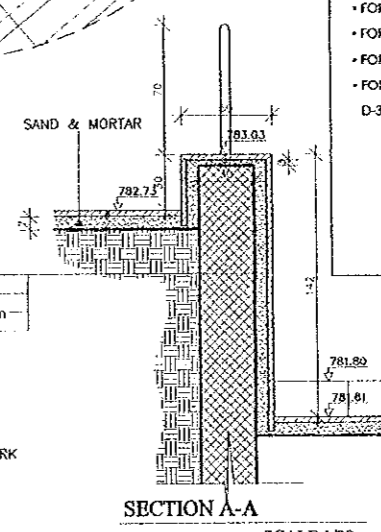
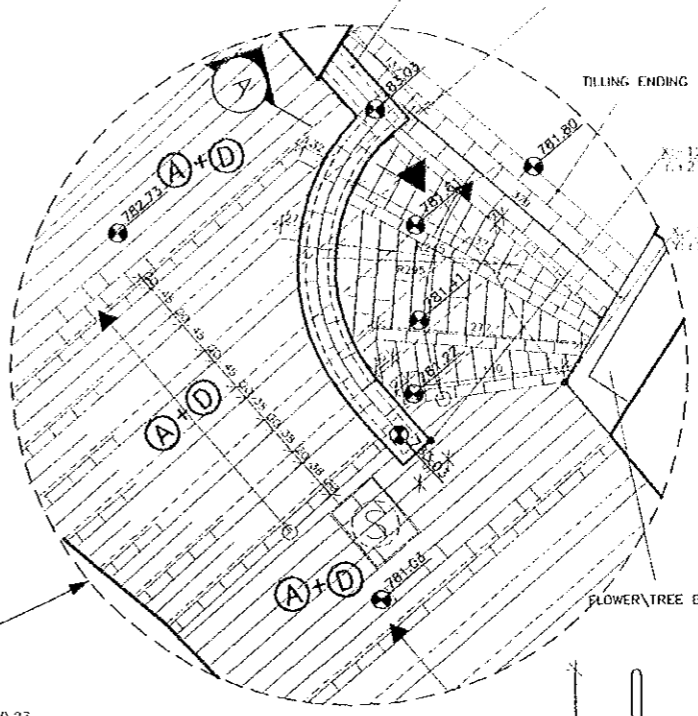
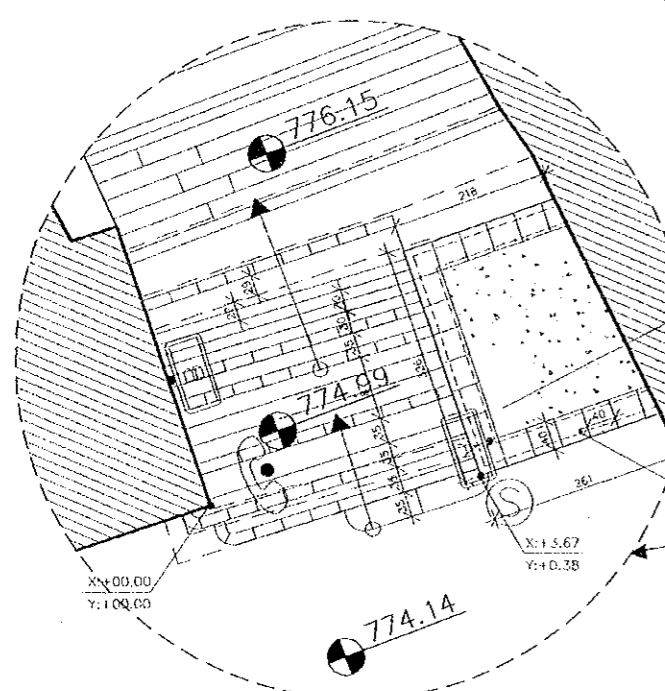
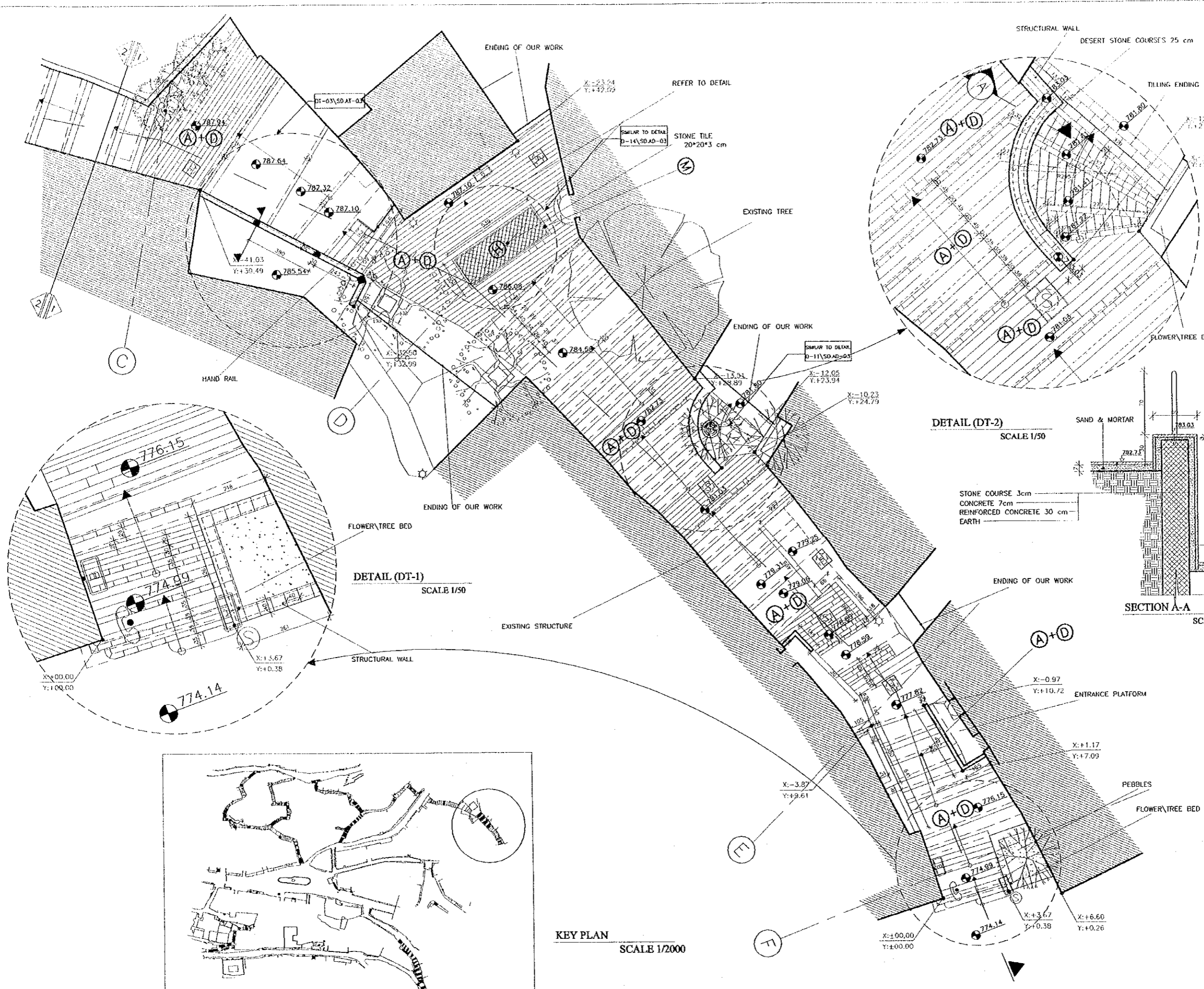
Subcontracted Local Consultant:
TBAH Consultants
Architects, Engineers

DATE: JUNE-10 / 2000

Tourist Trails
Drawing Title:
Rummanat Stairway -2
Existing Situation / Down To Slopes

Scale: 1:200 / 1:2000
Drawing No.: SD.AT-01

- Note:
- This detailed design has been executed by a team of consultants as shown below in accordance with the agreement between Japan International Cooperation Agency (JICA) and JICA Study Team.
 - The copyright of this drawing rests with JICA.
 - ALL MEASUREMENTS ARE IN CENTIMETERS.
 - DO NOT SCALE FROM DRAWING
 - FOR TILING DETAILS REFER TO D-13.D-1A.SD.AD-03 & D-15.D-1A.SD.AD-04
 - FOR TYPICAL STONE RISER DETAILS REFER TO D-01.D-02.D-03.SD.AD-01
 - FOR TREE/FLOWER BED DETAILS REFER TO D-04.D-05.SD.AD-01
 - FOR SIGN TYPES REFER TO D-19.D-20.D-21, D-22.SD.AD-05
 - FOR MANHOLE DETAILS REFER TO D-15.SD.AD-04 & D-23.SD.AD-06
 - FOR BOLLARDS DETAILS REFER TO D-24.SD.AD-06
 - FOR LITTER BIN DETAILS REFER TO D-25.SD.AD-06
 - FOR TYPICAL CLOCK DETAIL REFER TO D-26.SD.AD-06
 - FOR BENCH DETAILS REFER TO D-27.SD.AD-07
 - FOR WET STONE CLADDING DETAILS REFER TO D-33.SD.AD-08




Designed by:
Japan International Cooperation Agency (JICA)
JICA Study Team:
Joint Venture of
Pacific Consultants International and
Yamasita Sekkei Inc.
Subcontracted Local Consultant:
TIBAH Consultants
Architects, Engineers

DATE: JUNE-10/2000

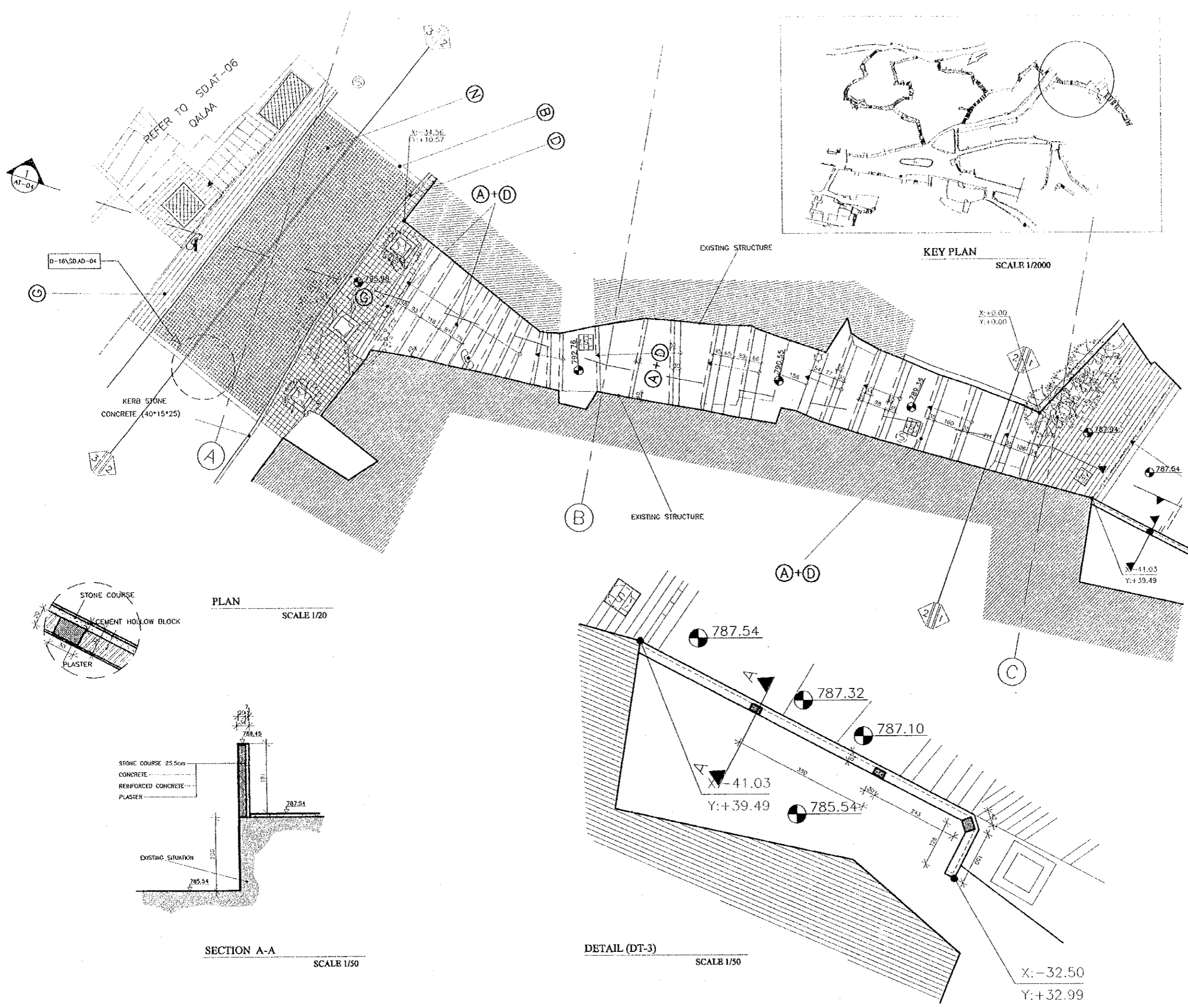
Tourist Trails
Drawing Title:
Rummanat Stairway -1
plan

Scale: 1:50/1:100/1:2000
Drawing No.: SD.AT-02

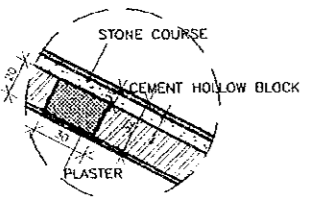
- Note:
- This detailed design has been executed by a team of consultants as shown below in accordance with the agreement between Japan International Cooperation Agency (JICA) and JICA Study Team.
 - The copyright of this drawing rests with JICA.
 - ALL MEASUREMENTS ARE IN CENTIMETERS.
 - DO NOT SCALE FROM DRAWING
 - FOR TILING DETAILS REFER TO D-13.D-14\SD.AD-03 & D-15.D-16\SD.AD-04
 - FOR TYPICAL STONE RISER DETAILS REFER TO D-01.D-02.D-03\SD.AD-01
 - FOR TREE/FLOWER BED DETAILS REFER TO D-04.D-05\SD.AD-01
 - FOR SIGN TYPES REFER TO D-19.D-20.D-21, D-22\SD.AD-05
 - FOR MANHOLE DETAILS REFER TO D-15\SD.AD-04 & D-23\SD.AD-04
 - FOR BOLLARDS DETAILS REFER TO D-24\SD.AD-06
 - FOR UTTER RM DETAILS REFER TO D-25\SD.AD-06
 - FOR TYPICAL CLOCK DETAIL REFER TO D-26\SD.AD-06
 - FOR BENCH DETAILS REFER TO D-27\SD.AD-07
 - FOR WET STONE CLADDING DETAILS REFER TO D-33\SD.AD-08



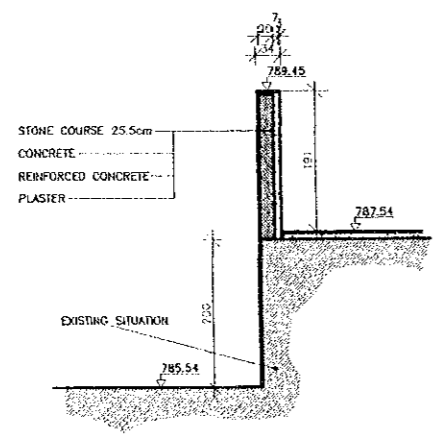
KEY PLAN
SCALE 1/2000



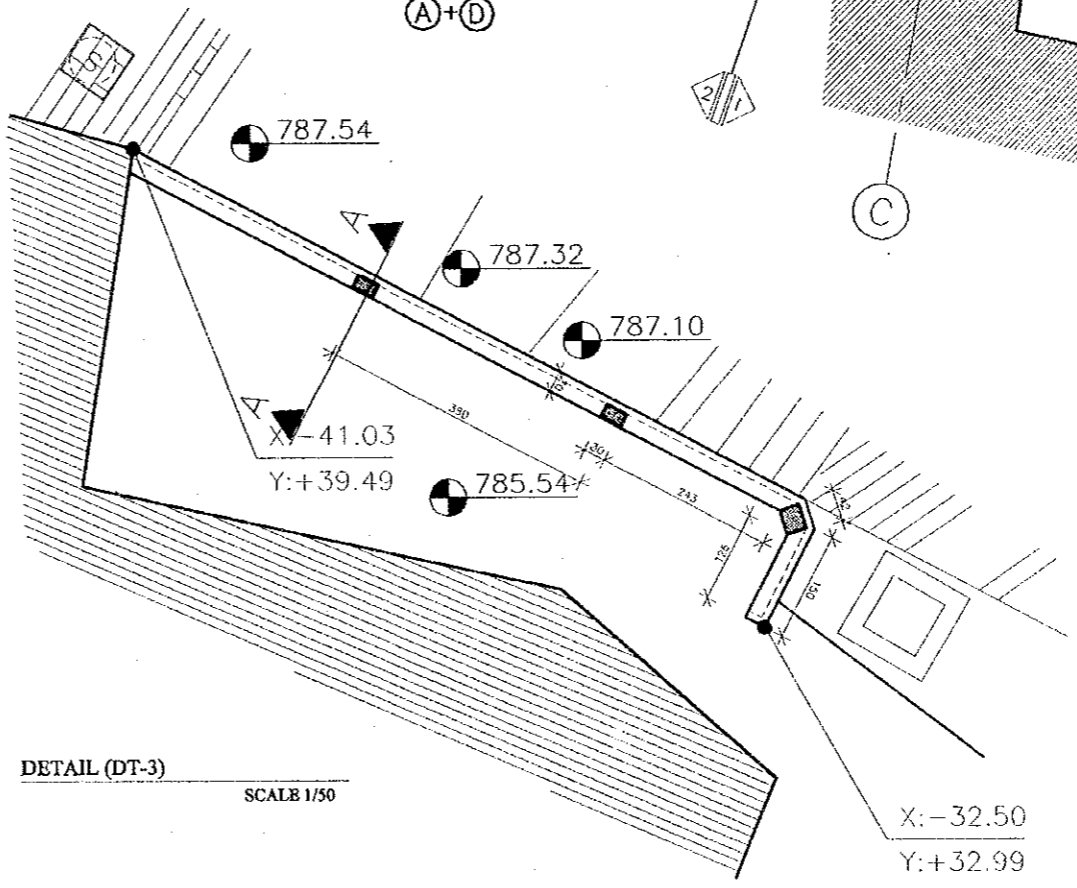
REFER TO SD.AT-02
RUMMANAT



PLAN
SCALE 1/20



SECTION A-A
SCALE 1/50



DETAIL (DT-3)
SCALE 1/50

Designed by:
Japan International Cooperation Agency (JICA)
JICA Study Team:
Joint Venture of
Pacific Consultants International and
Yamasa Sekkei Inc.
Subcontracted Local Consultant:
TBAH Consultants
Architects, Engineers

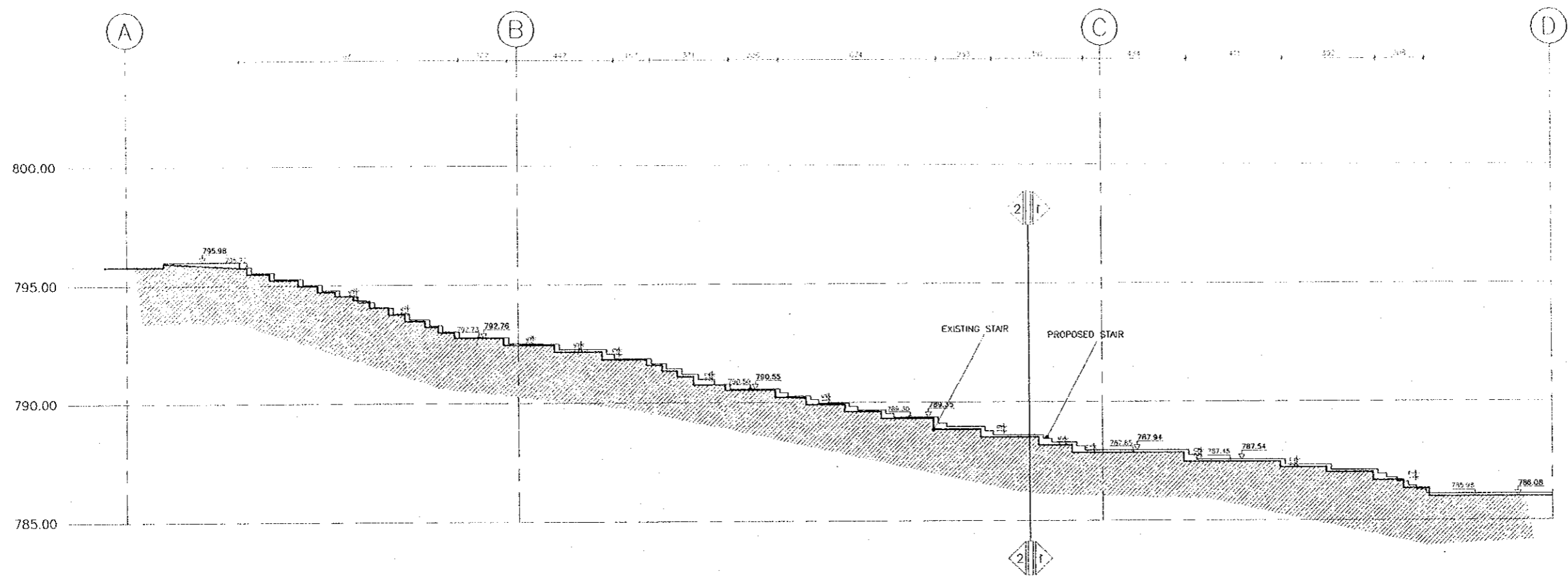
DATE: JUNE-10/2000

Tourist Trails

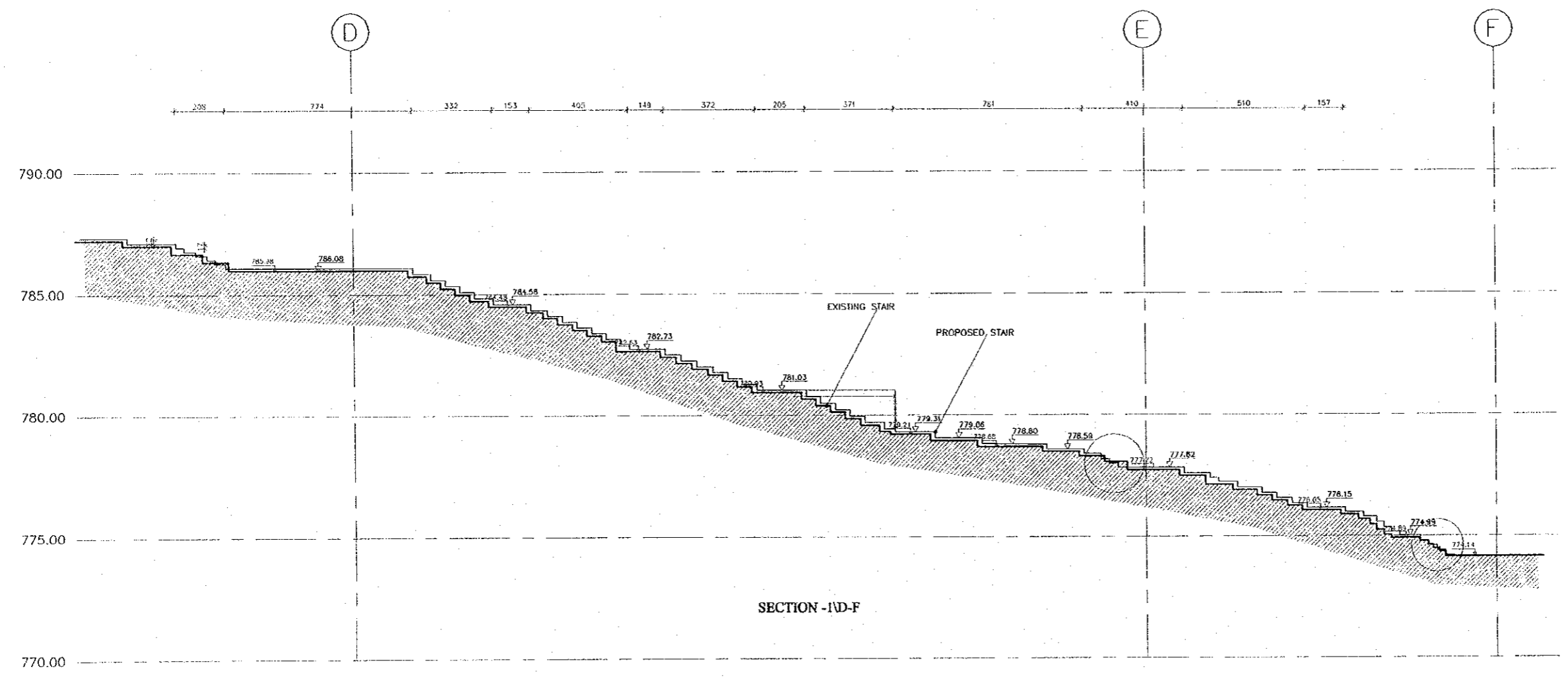
Drawing Title:
Rummanat Stairway -2
plan

Scale: 1:100/1:2000
Drawing No.: SD.AT-03

- Note:**
- This detailed design has been executed by a team of consultants as shown below in accordance with the agreement between Japan International Cooperation Agency (JICA) and JICA Study Team.
 - The copyright of this drawing rests with JICA.
 - ALL MEASUREMENTS ARE IN CENTIMETERS.
 - DO NOT SCALE FROM DRAWING
 - FOR TILING DETAILS REFER TO D-13, D-14, SD, AD-03 & D-15, D-16, SD, AD-04
 - FOR TYPICAL STONE RISER DETAILS REFER TO D-01, D-02, D-03, SD, AD-01
 - FOR TREE/FLOWER BED DETAILS REFER TO D-04, D-05, SD, AD-01
 - FOR SIGN TYPES REFER TO D-19, D-20, D-21, D-22, SD, AD-05
 - FOR MANHOLE DETAILS REFER TO D-15, SD, AD-04 & D-23, SD, AD-06
 - FOR BOLLARDS DETAILS REFER TO D-24, SD, AD-06
 - FOR LITTER BIN DETAILS REFER TO D-25, SD, AD-06
 - FOR TYPICAL CLOCK DETAIL REFER TO D-26, SD, AD-06
 - FOR BENCH DETAILS REFER TO D-27, SD, AD-07
 - FOR WET STONE CLADDING DETAILS REFER TO D-33, SD, AD-08



SECTION -IVA-D



SECTION -IVD-F

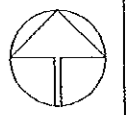
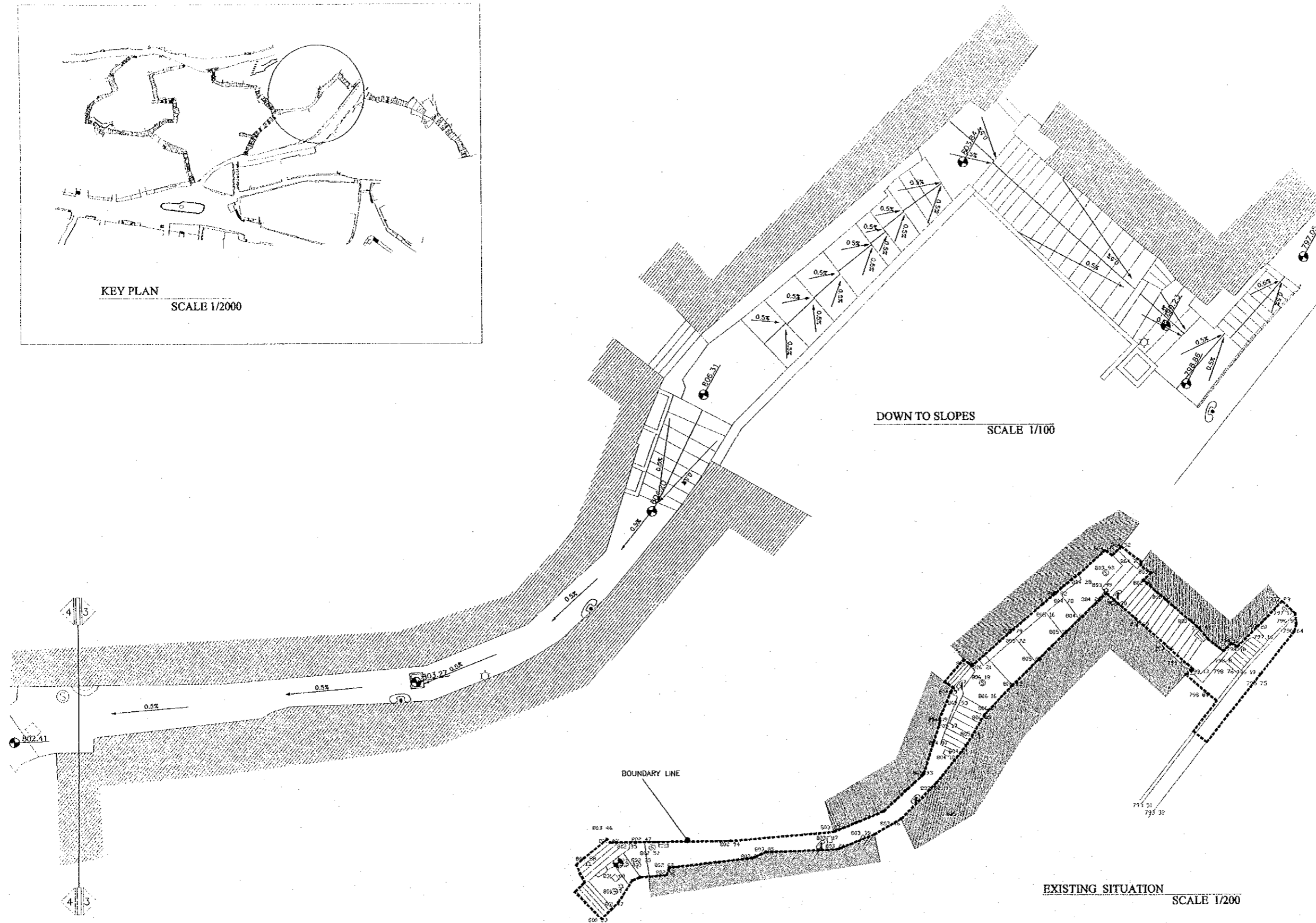
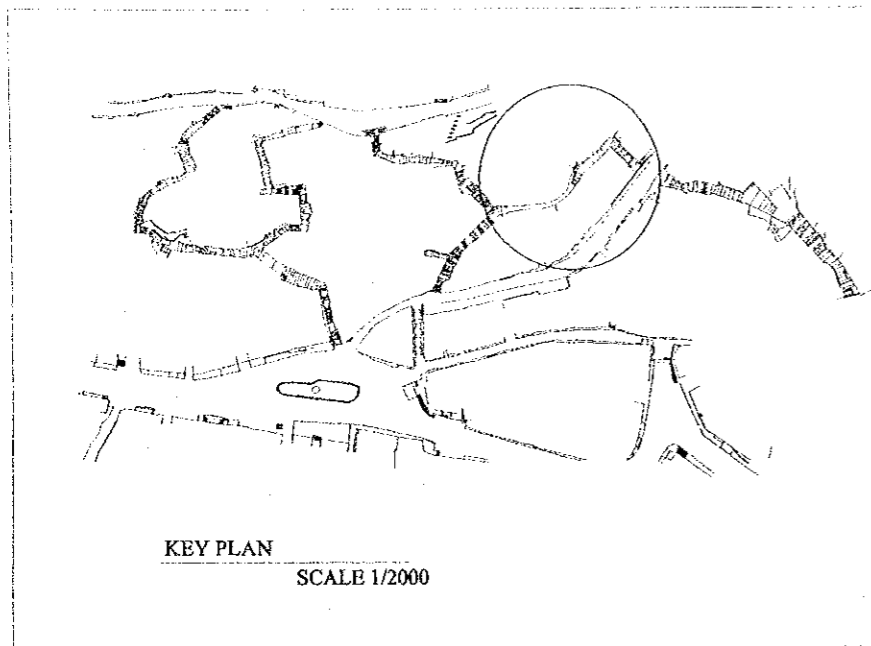
Designed by:
Japan International Cooperation Agency (JICA)
JICA Study Team:
Joint Venture of Pacific Consultants International and Yamashita Sekkei Inc.
Subcontracted Local Consultant:
TIBAH Consultants
Architects, Engineers

DATE: JUNE-10 / 2000

Tourist Trails
Drawing Title:
Rummanat Stairway -2
SECTION A-F

Scale: 1:100
Drawing No: SD.AT-04

- Note:
- This detailed design has been executed by a team of consultants as shown below in accordance with the agreement between Japan International Cooperation Agency (JICA) and JICA Study Team.
 - The copyright of this drawing rests with JICA.
 - ALL MEASUREMENTS ARE IN CENTIMETERS.
 - DO NOT SCALE FROM DRAWING
 - FOR TILING DETAILS REFER TO D-13.D-14,SD,AD-03 & D-15.D-16,SD,AD-04
 - FOR TYPICAL STONE RISER DETAILS REFER TO D-01.D-02.D-03,SD,AD-01
 - FOR TREE/FLOWER BED DETAILS REFER TO D-04.D-05,SD,AD-01
 - FOR SIGN TYPES REFER TO D-19.D-20.D-21, D-22,SD,AD-05
 - FOR MANHOLE DETAILS REFER TO D-15,SD,AD-04 & D-23,SD,AD-06
 - FOR BOLLARDS DETAILS REFER TO D-24,SD,AD-06
 - FOR LITTER BIN DETAILS REFER TO D-25,SD,AD-06
 - FOR TYPICAL CLOCK DETAIL REFER TO D-26,SD,AD-06
 - FOR BENCH DETAILS REFER TO D-27,SD,AD-07
 - FOR WET STONE CLADDING DETAILS REFER TO D-33,SD,AD-08

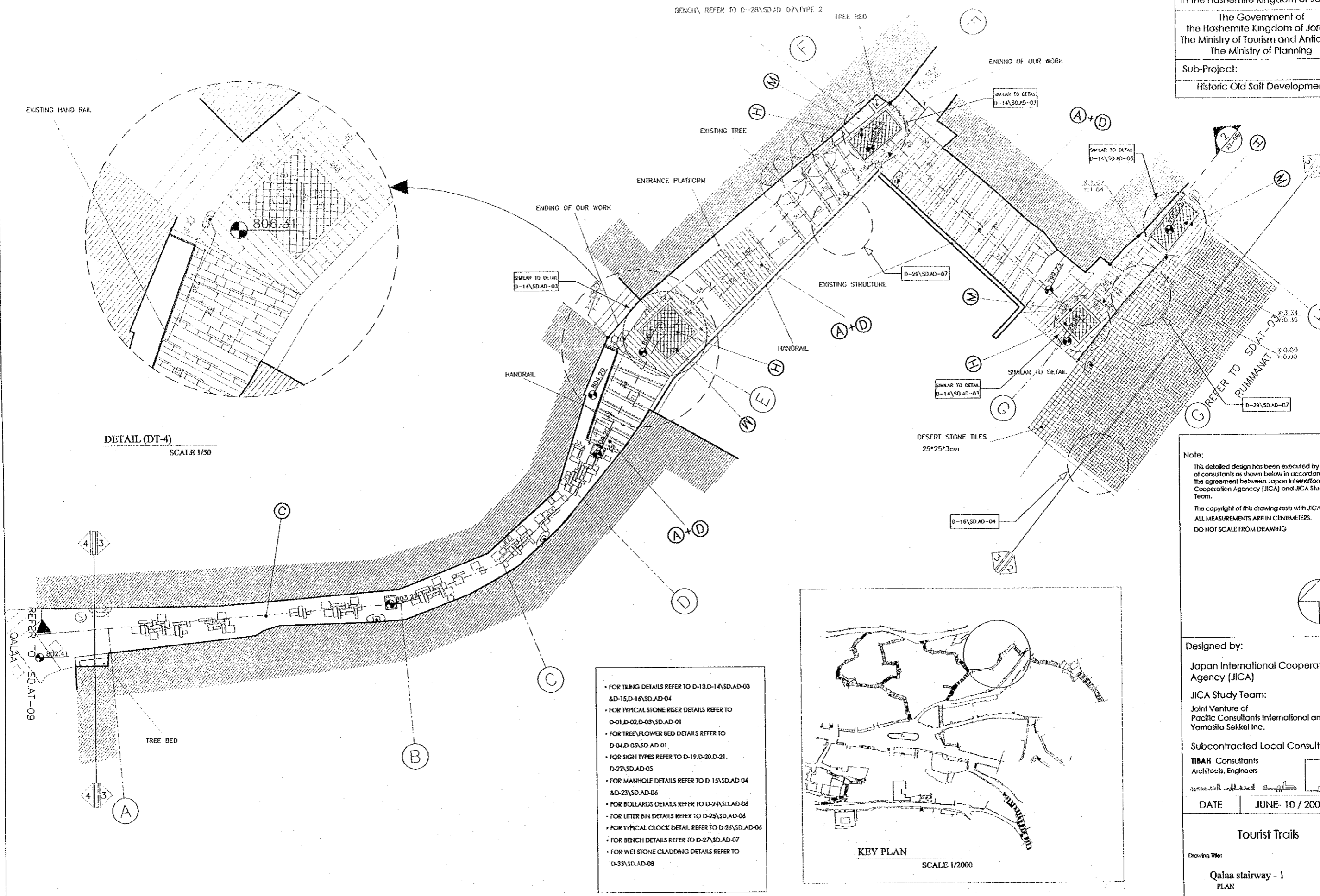


Designed by:
Japan International Cooperation Agency (JICA)
JICA Study Team:
Joint Venture of Pacific Consultants International and Yamasita Sekkei Inc.
Subcontracted Local Consultant:
TIBAH Consultants Architects, Engineers

DATE: JUNE-10 / 2000

Tourist Trails
Drawing Title:
Qalaa stairway - I
Existing Situation Down To Slopes

Scale: 1:100 / 1:200 / 1:2000
Drawing No.: SD,AT-05



DETAIL (DT-4)
SCALE 1/50

KEY PLAN
SCALE 1/2000

- FOR TRING DETAILS REFER TO D-13,D-14\SD,AD-03 & D-15,D-16\SD,AD-04
- FOR TYPICAL STONE RISER DETAILS REFER TO D-01,D-02,D-03\SD,AD-01
- FOR TREE\FLOWER BED DETAILS REFER TO D-04,D-05\SD,AD-01
- FOR SIGN TYPES REFER TO D-19,D-20,D-21, D-22\SD,AD-05
- FOR MANHOLE DETAILS REFER TO D-15\SD,AD-04 & D-23\SD,AD-06
- FOR BOLLARDS DETAILS REFER TO D-24\SD,AD-06
- FOR LITTER BIN DETAILS REFER TO D-25\SD,AD-06
- FOR TYPICAL CLOCK DETAIL REFER TO D-26\SD,AD-06
- FOR BENCH DETAILS REFER TO D-27\SD,AD-07
- FOR WEI STONE CLADDING DETAILS REFER TO D-33\SD,AD-08

Note:
This detailed design has been executed by a team of consultants as shown below in accordance with the agreement between Japan International Cooperation Agency (JICA) and JICA Study Team.
The copyright of this drawing rests with JICA.
ALL MEASUREMENTS ARE IN CENTIMETERS.
DO NOT SCALE FROM DRAWING

Designed by:
Japan International Cooperation Agency (JICA)
JICA Study Team:
Joint Venture of
Pacific Consultants International and
Yamasita Sekkei Inc.
Subcontracted Local Consultant:
TIBAH Consultants
Architects, Engineers

DATE	JUNE- 10 / 2000
Tourist Trails	
Drawing Title: Qalaa stairway - 1 PLAN	
Scale: 1:50/1:100/1:2000	Drawing No.: SD.AT-06

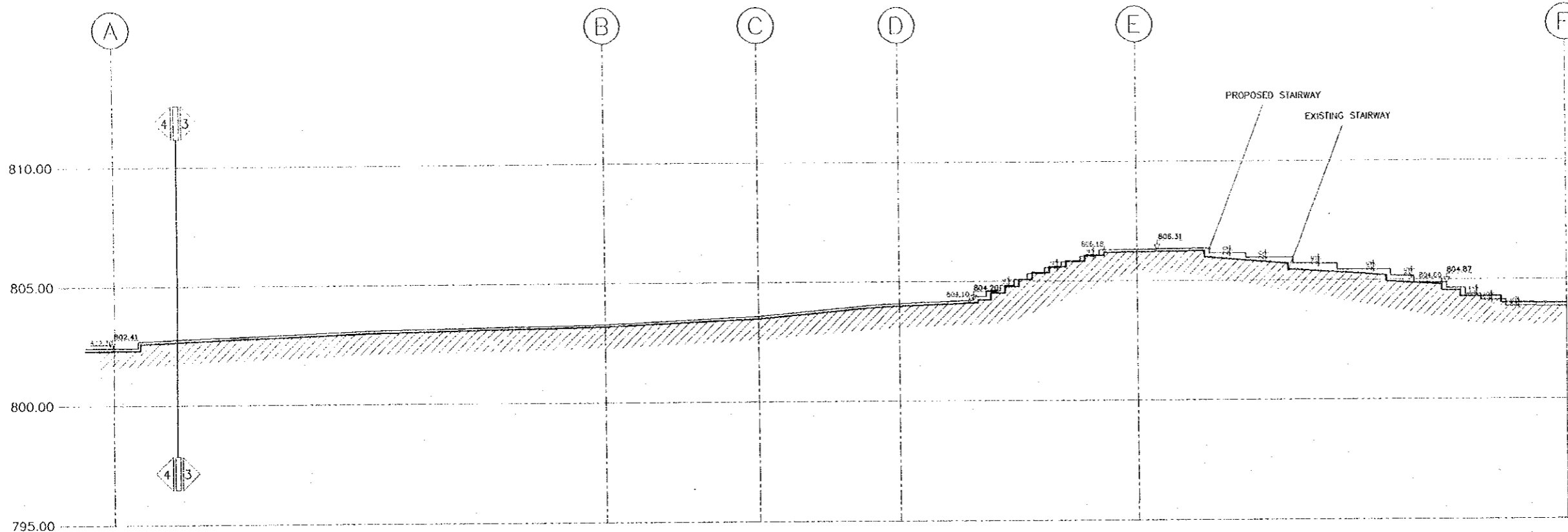
Tourism Sector Development Project
in the Hashemite Kingdom of Jordan

The Government of
the Hashemite Kingdom of Jordan
The Ministry of Tourism and Antiquities
The Ministry of Planning

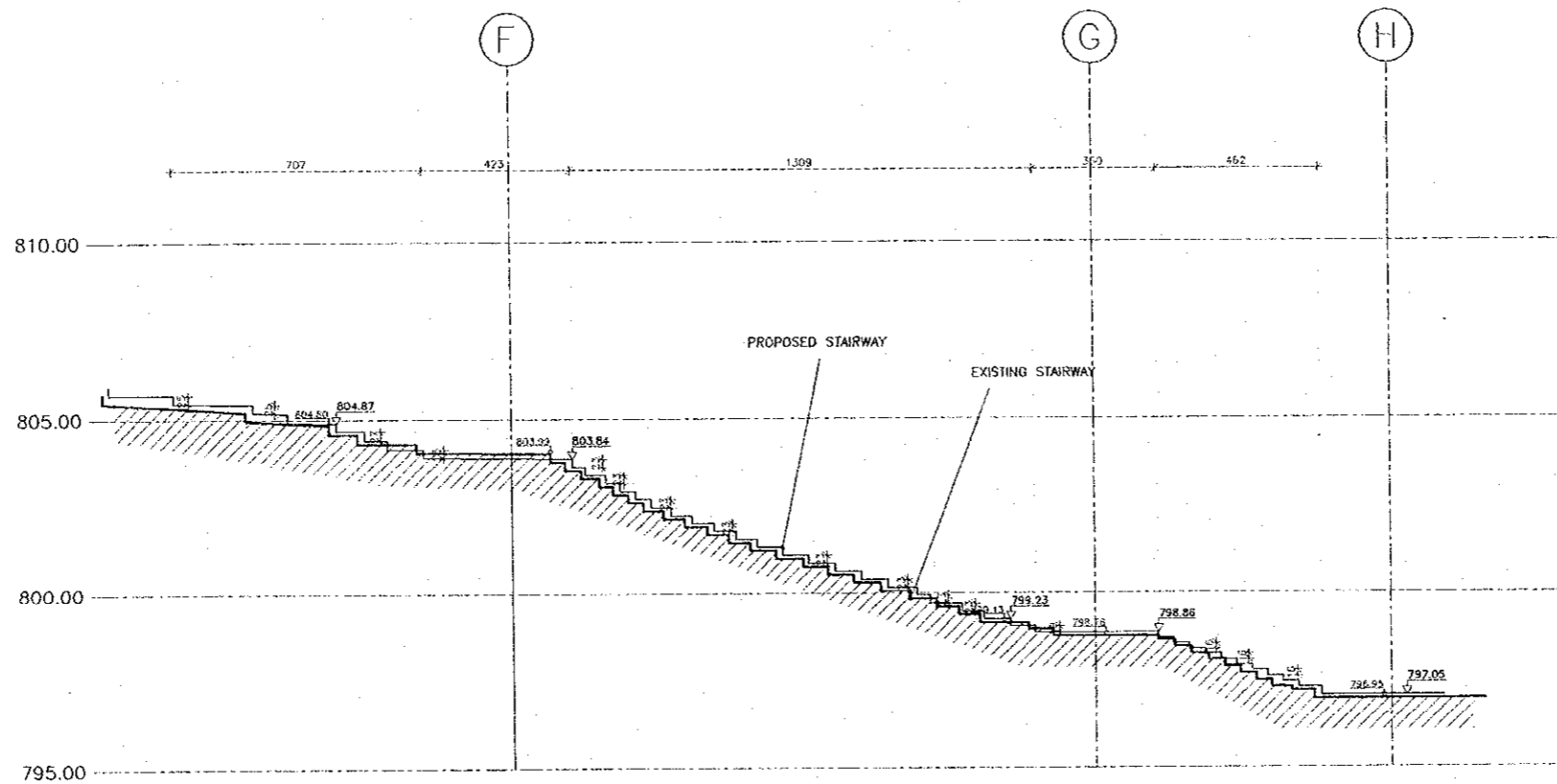
Sub-Project:
Historic Old Salt Development

Note:
This detailed design has been executed by a team of consultants as shown below in accordance with the agreement between Japan International Cooperation Agency (JICA) and JICA Study Team.

- The copyright of this drawing rests with JICA.
- ALL MEASUREMENTS ARE IN CENTIMETERS.
- DO NOT SCALE FROM DRAWING
- FOR TILING DETAILS REFER TO D-13.D-14\SD.AD-03 & D-15.D-16\SD.AD-04
- FOR TYPICAL STONE RISER DETAILS REFER TO D-01.D-02.D-03\SD.AD-01
- FOR TREE FLOWER BFD DETAILS REFER TO D-04.D-05\SD.AD-01
- FOR SIGN TYPES REFER TO D-19.D-20.D-21. D-22\SD.AD-05
- FOR MANHOLE DETAILS REFER TO D-15\SD.AD-04 & D-23\SD.AD-06
- FOR BOLLARDS DETAILS REFER TO D-24\SD.AD-06
- FOR LITTER BIN DETAILS REFER TO D-25\SD.AD-06
- FOR TYPICAL CLOCK DETAIL REFER TO D-26\SD.AD-06
- FOR BENCH DETAILS REFER TO D-27\SD.AD-07
- FOR WET STONE CLADDING DETAILS REFER TO D-33\SD.AD-08



SECTION -2A-F



SECTION -2F-H

Designed by:
Japan International Cooperation Agency (JICA)
JICA Study Team:
Joint Venture of
Pacific Consultants International and
Yamasita Sekkei Inc.

Subcontracted Local Consultant:
TIBAH Consultants
Architects, Engineers

DATE: JUNE-10 / 2000

Tourist Trails

Drawing Title:
Qalaa stairway - 1
SECTION -2A-H

Scale: 1:100
Drawing No.: SD.AT-07

- Note:
- This detailed design has been executed by a team of consultants as shown below in accordance with the agreement between Japan International Cooperation Agency (JICA) and JICA Study Team.
 - The copyright of this drawing rests with JICA. ALL MEASUREMENTS ARE IN CENTIMETERS.
 - DO NOT SCALE FROM DRAWING
 - FOR TILING DETAILS REFER TO D-13.D-14\SD.AD-03 & D-15.D-16\SD.AD-04
 - FOR TYPICAL STONE RISER DETAILS REFER TO D-01.D-02.D-03\SD.AD-01
 - FOR TREE/FLOWER BED DETAILS REFER TO D-04.D-05\SD.AD-01
 - FOR SIGN TYPES REFER TO D-19.D-20.D-21.D-22\SD.AD-05
 - FOR MANHOLE DETAILS REFER TO D-15\SD.AD-04 & D-23\SD.AD-06
 - FOR BOLLARDS DETAILS REFER TO D-24\SD.AD-06
 - FOR UTTER BIN DETAILS REFER TO D-25\SD.AD-06
 - FOR TYPICAL CLOCK DETAIL REFER TO D-26\SD.AD-06
 - FOR BENCH DETAILS REFER TO D-27\SD.AD-07
 - FOR WET STONE CLADDING DETAILS REFER TO D-33\SD.AD-08

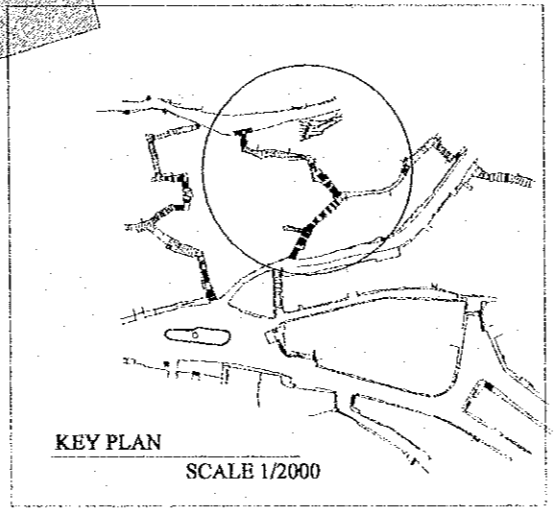
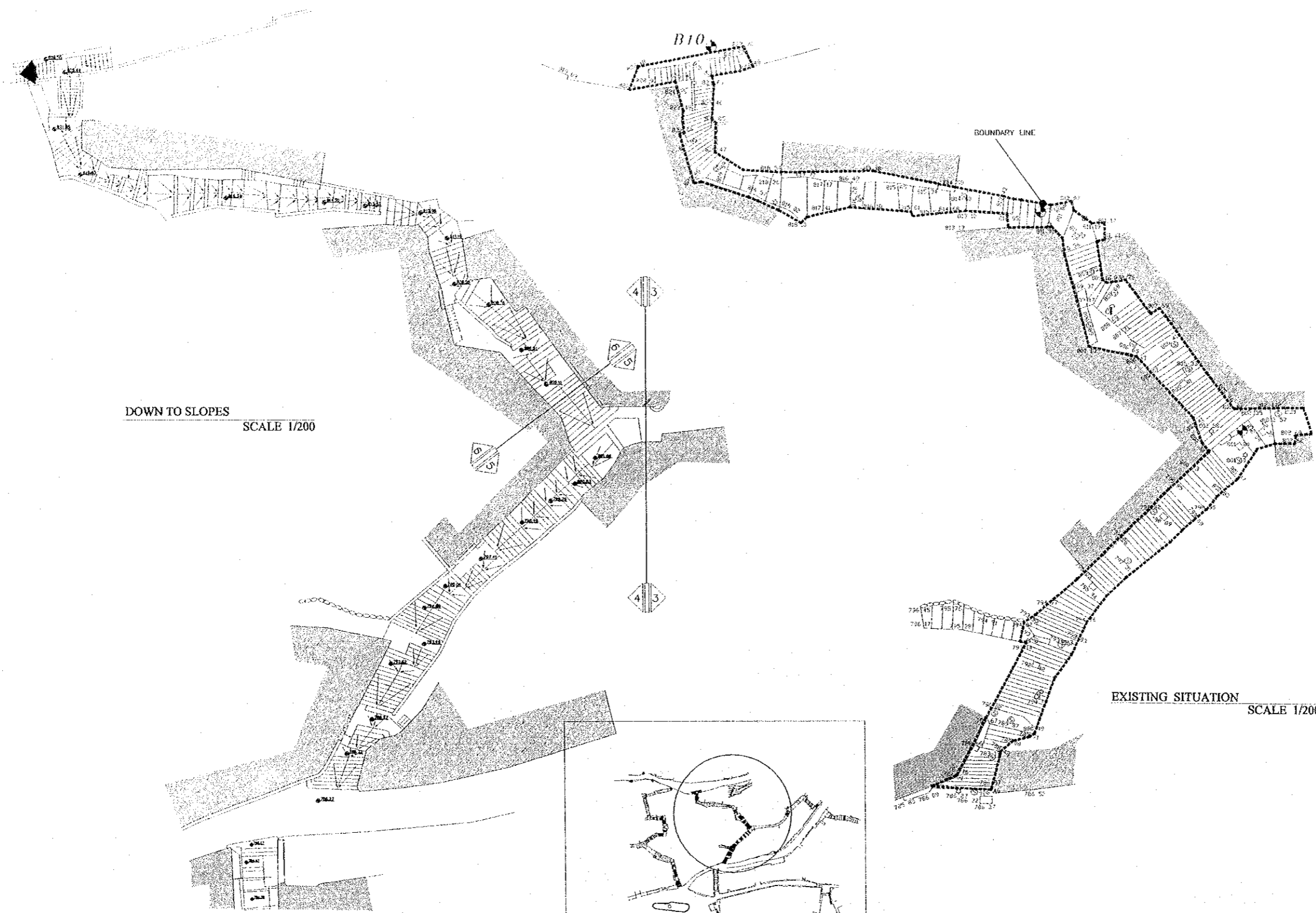
Designed by:
Japan International Cooperation Agency (JICA)
JICA Study Team:
Joint Venture of
Pacific Consultants International and
Yamasita Sekkei Inc.

Subcontracted Local Consultant:
TIBAH Consultants
Architects, Engineers

DATE: JUNE 10 / 2000

Tourist Trails
Drawing Title:
Qalaa stairway 2-3
Existing Situation / Down To Slopes

Scale: 1:200 / 1:2000
Drawing No.: SD.AT-08



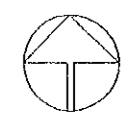
Tourism Sector Development Project
in the Hashemite Kingdom of Jordan

The Government of
the Hashemite Kingdom of Jordan
The Ministry of Tourism and Antiquities
The Ministry of Planning

Sub-Project:
Historic Old Salt Development

Note:
This detailed design has been executed by a team
of consultants as shown below in accordance with
the agreement between Japan International
Cooperation Agency (JICA) and JICA Study
Team.

- The copyright of this drawing rests with JICA.
ALL MEASUREMENTS ARE IN CENTIMETERS.
- DO NOT SCALE FROM DRAWING
 - FOR TILING DETAIL REFER TO D-13.D-14\SD-AD-03 & D-15.D-16\SD-AD-04
 - FOR TYPICAL STONE RISER DETAILS REFER TO D-01.D-02.D-03\SD-AD-01
 - FOR TREE FLOWER BED DETAILS REFER TO D-04.D-05\SD-AD-01
 - FOR SIGN TYPES REFER TO D-19.D-20.D-21. D-22\SD-AD-05
 - FOR MAHJOLE DETAILS REFER TO D-15\SD-AD-04 & D-23\SD-AD-06
 - FOR BOLLARDS DETAILS REFER TO D-24\SD-AD-06
 - FOR LITTER BIN DETAILS REFER TO D-25\SD-AD-06
 - FOR TYPICAL CLOCK DETAIL REFER TO D-26\SD-AD-06
 - FOR BENCH DETAILS REFER TO D-27\SD-AD-07
 - FOR WEI STONE CLADDING DETAILS REFER TO D-33\SD-AD-08



Designed by:

Japan International Cooperation
Agency (JICA)

JICA Study Team:

Joint Venture of
Pacific Consultants International and
Yamasita Sekkei Inc.

Subcontracted Local Consultant:

TIBAH Consultants
Architects, Engineers



DATE JUNE- 10 / 2000

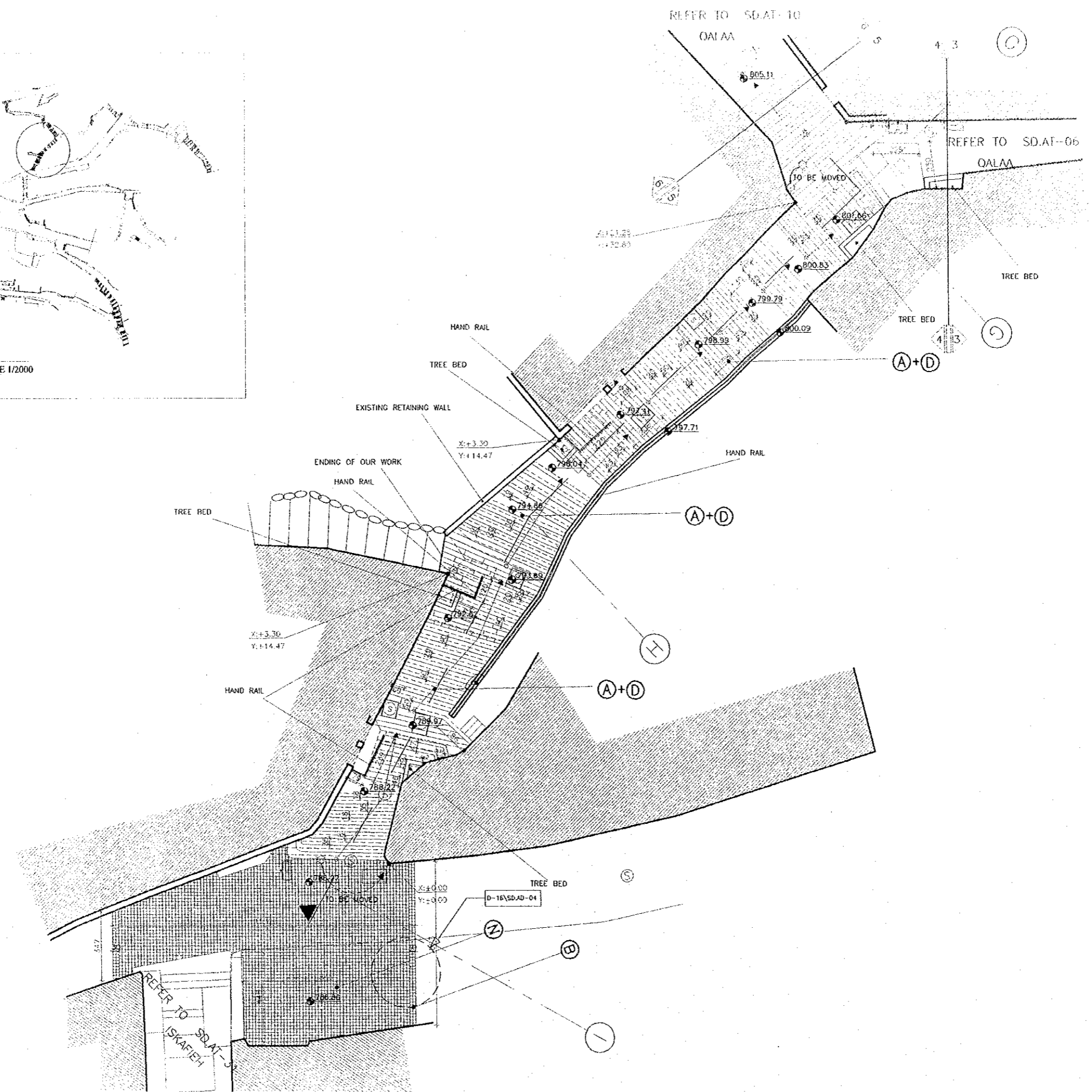
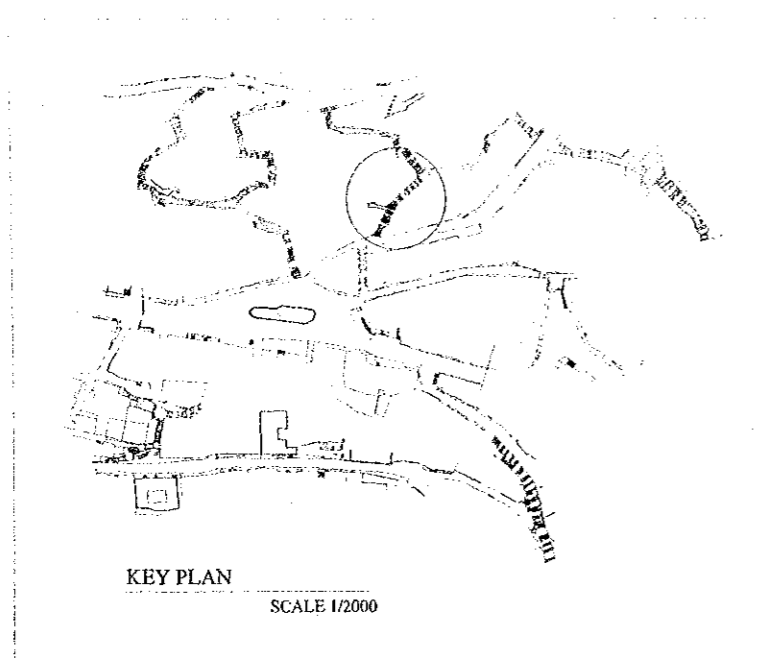
Tourist Trails

Drawing Title:

Qalaa stairway -2
PLAN

Scale:
1:100/1:2000

Drawing No.:
SD.AT-09



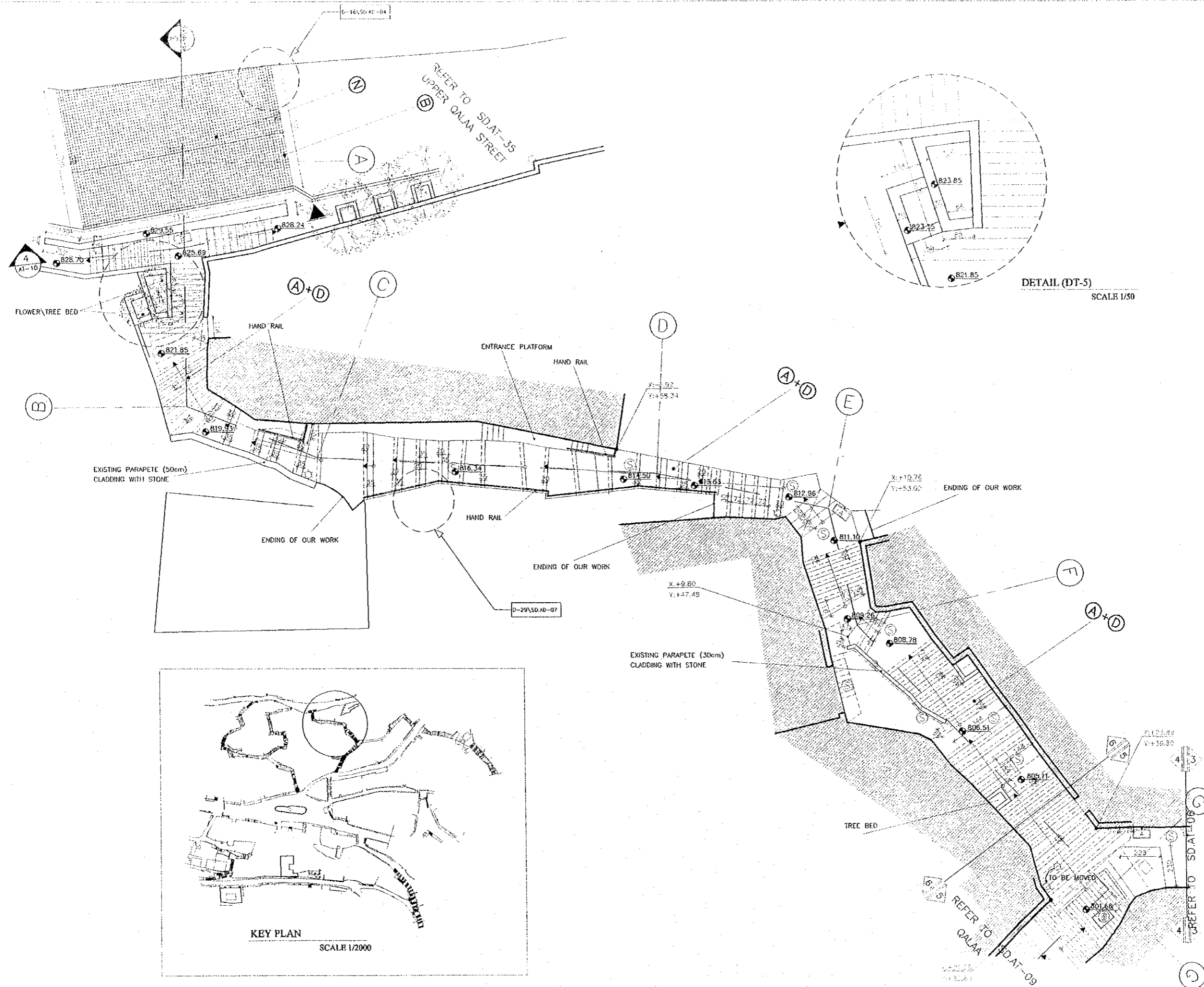
Tourism Sector Development Project
in the Hashemite Kingdom of Jordan

The Government of
the Hashemite Kingdom of Jordan
The Ministry of Tourism and Antiquities
The Ministry of Planning

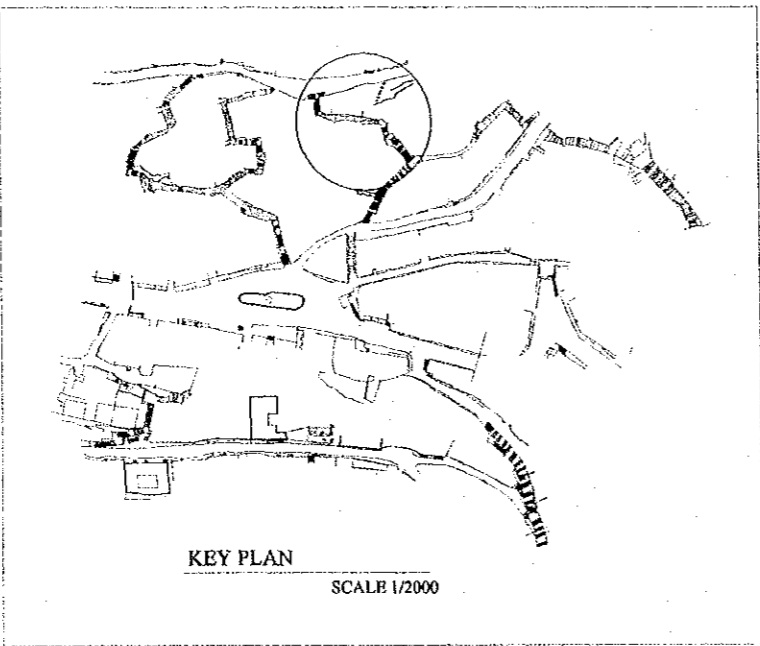
Sub-Project:
Historic Old Salf Development

Note:
This detailed design has been executed by a team
of consultants as shown below in accordance with
the agreement between Japan International
Cooperation Agency (JICA) and JICA Study
Team.

- The copyright of this drawing rests with JICA.
- ALL MEASUREMENTS ARE IN CENTIMETERS.
- DO NOT SCALE FROM DRAWING
- FOR TILING DETAILS REFER TO D-13.D-14\SD.AD-03
- D-15.D-16\SD.AD-04
- FOR TYPICAL STONE RISER DETAILS REFER TO
D-01.D-02.D-03\SD.AD-01
- FOR TREE/FLOWER BED DETAILS REFER TO
D-04.D-05\SD.AD-01
- FOR SIGN TYPES REFER TO D-19.D-20.D-21.
D-22\SD.AD-05
- FOR MANHOLE DETAILS REFER TO D-15\SD.AD-04
& D-23\SD.AD-06
- FOR BOLLARDS DETAILS REFER TO D-24\SD.AD-06
- FOR UTTER BIN DETAILS REFER TO D-25\SD.AD-06
- FOR TYPICAL CLOCK DETAIL REFER TO D-26\SD.AD-06
- FOR BENCH DETAILS REFER TO D-27\SD.AD-07
- FOR WET STONE CLADDING DETAILS REFER TO
D-33\SD.AD-08



DETAIL (DT-5)
SCALE: 1/50



Designed by:
Japan International Cooperation
Agency (JICA)
JICA Study Team:
Joint Venture of
Pacific Consultants International and
Yamasa Sekkei Inc.

Subcontracted Local Consultant:
TIBAH Consultants
Architects, Engineers

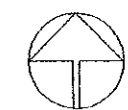
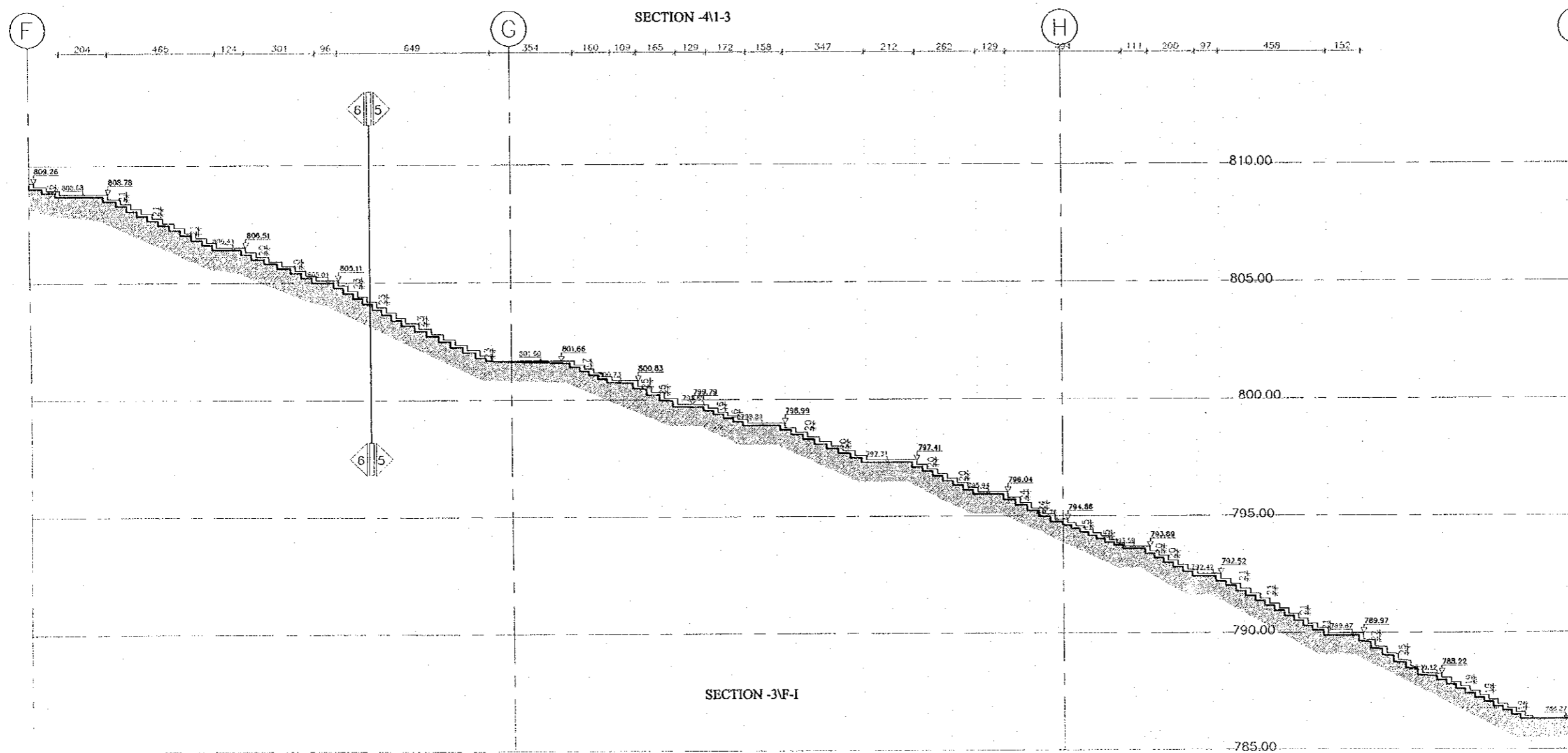
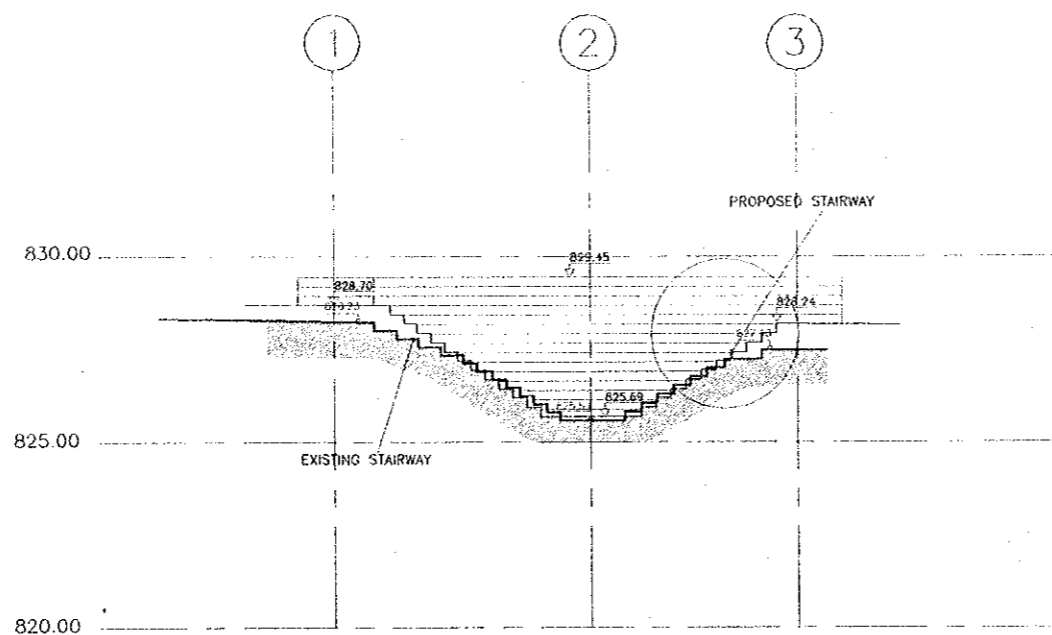
DATE: JUNE- 10 / 2000

Tourist Trails
Drawing Title:
Qalaa stairway-3
PLAN

Scale:
1:100 / 1:2000
Drawing No.:
SD.AT-10

Note:
This detailed design has been executed by a team of consultants as shown below in accordance with the agreement between Japan International Cooperation Agency (JICA) and JICA Study Team.

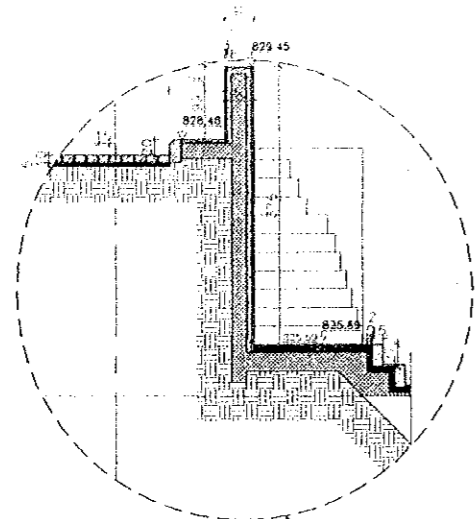
- The copyright of this drawing rests with JICA.
- ALL MEASUREMENTS ARE IN CENTIMETERS.
- DO NOT SCALE FROM DRAWING
- FOR TILING DETAILS REFER TO D-13.D-14\SD-AD-03 & D-15.D-16\SD-AD-04
- FOR TYPICAL STONE RISER DETAILS REFER TO D-01.D-02.D-03\SD-AD-01
- FOR TREE/FLOWER BED DETAILS REFER TO D-04.D-05\SD-AD-01
- FOR SIGN TYPES REFER TO D-19.D-20.D-21.D-22\SD-AD-05
- FOR MANHOLE DETAILS REFER TO D-15\SD-AD-04 & D-23\SD-AD-06
- FOR BOLLARDS DETAILS REFER TO D-24\SD-AD-06
- FOR LITTER BIN DETAILS REFER TO D-25\SD-AD-05
- FOR TYPICAL CLOCK DETAIL REFER TO D-26\SD-AD-06
- FOR BENCH DETAILS REFER TO D-27\SD-AD-07
- FOR WET STONE CLADDING DETAILS REFER TO D-33\SD-AD-08



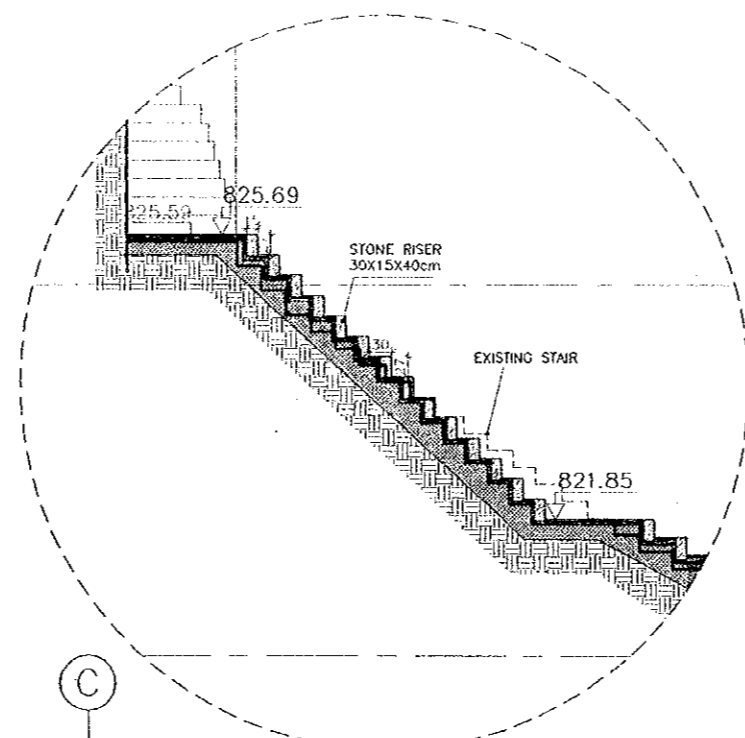
Designed by:
Japan International Cooperation Agency (JICA)
JICA Study Team:
Joint Venture of Pacific Consultants International and Yamashita Sekkel Inc.
Subcontracted Local Consultant:
TIBAH Consultants Architects, Engineers

DATE	JUNE-10 / 2000
Tourist Trails	
Drawing Title: Qalaa stairway -2 SECTION F-1	
Scale:	Drawing No:
1:100	SD.AT-11

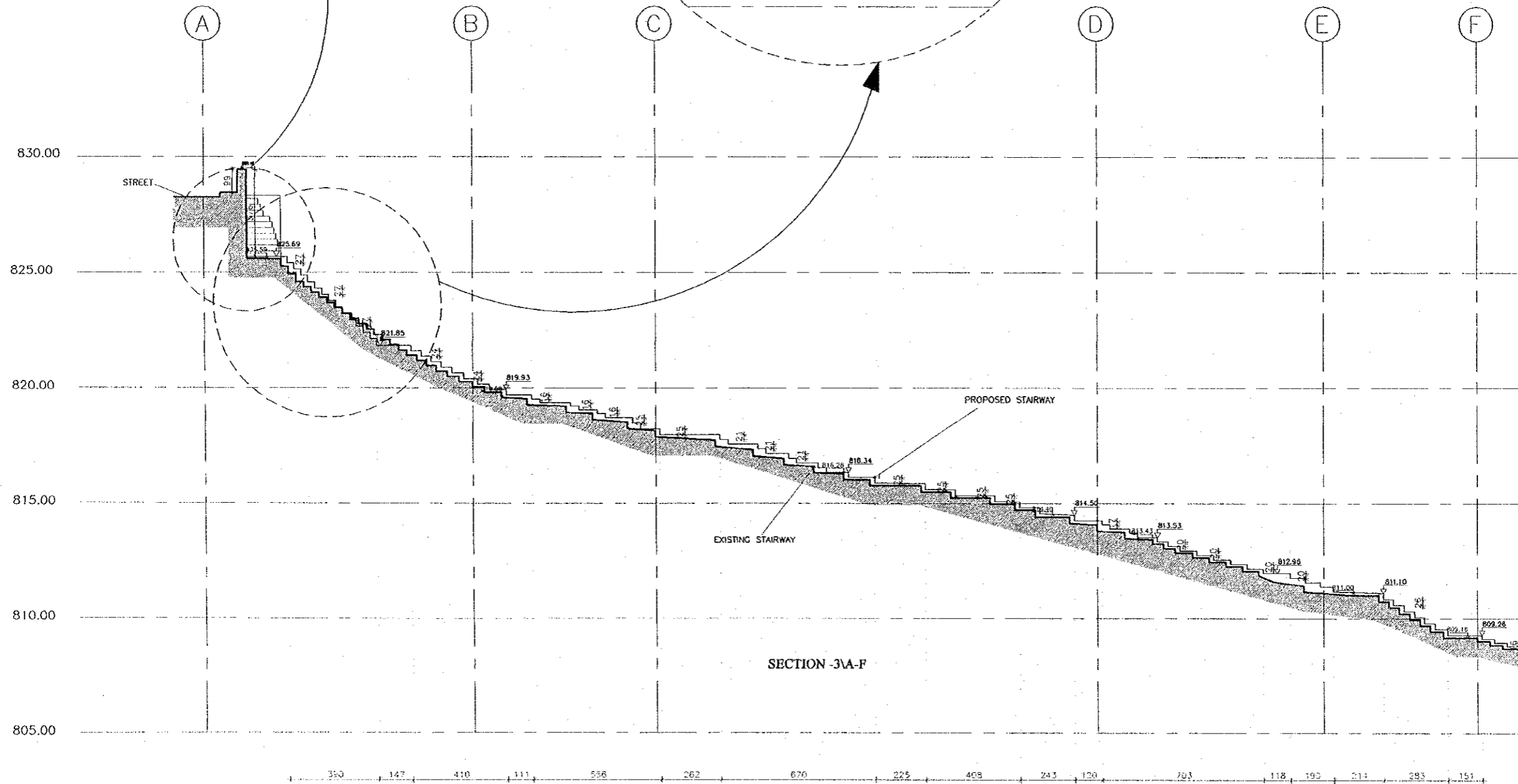
Note:
This detailed design has been executed by a team of consultants as shown below in accordance with the agreement between Japan International Cooperation Agency (JICA) and JICA Study Team.
The copyright of this drawing rests with JICA.
ALL MEASUREMENTS ARE IN CENTIMETERS.
- DO NOT SCALE FROM DRAWING
- FOR TILING DETAILS REFER TO D-13.D-14\SD.AD-03 & D-15.D-16\SD.AD-04
- FOR TYPICAL STONE RISER DETAILS REFER TO D-01.D-02.D-03\SD.AD-01
- FOR TREE/FLOWER BED DETAILS REFER TO D-04.D-05\SD.AD-01
- FOR SIGN TYPES REFER TO D-19.D-20.D-21, D-22\SD.AD-05
- FOR MANHOLE DETAILS REFER TO D-15\SD.AD-04 & D-23\SD.AD-06
- FOR BOLLARDS DETAILS REFER TO D-24\SD.AD-06
- FOR LITTER BIN DETAILS REFER TO D-25\SD.AD-06
- FOR TYPICAL CLOCK DETAIL REFER TO D-26\SD.AD-06
- FOR BENCH DETAILS REFER TO D-27\SD.AD-07
- FOR WET STONE CLADDING DETAILS REFER TO D-33\SD.AD-06



DETAIL (DT-6)
SCALE 1/50



DETAIL (DT-7)
SCALE 1/50



SECTION 3VA-F

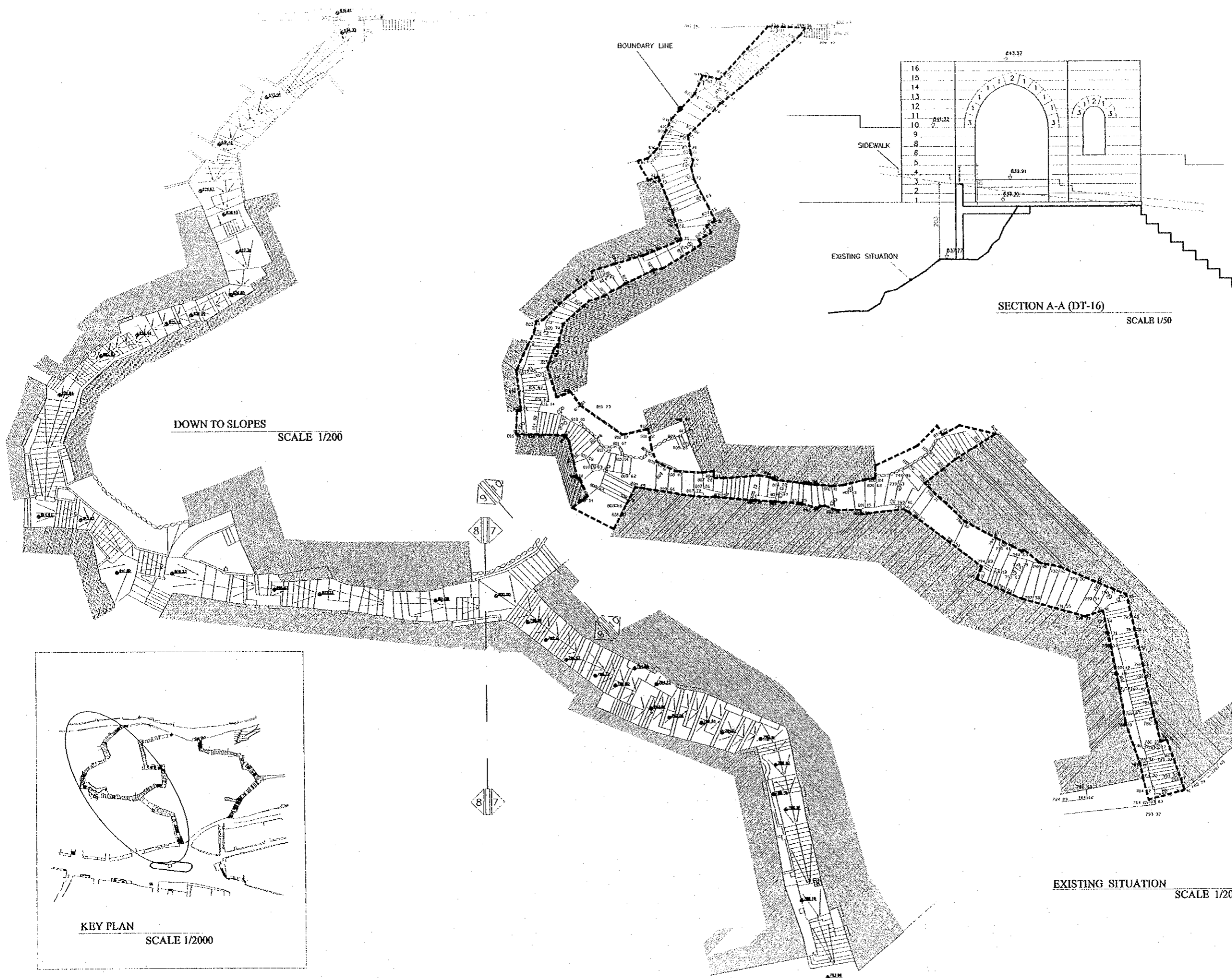
Designed by:
Japan International Cooperation Agency (JICA)
JICA Study Team:
Joint Venture of
Pacific Consultants International and
Yamasita Sekkel Inc.
Subcontracted Local Consultant:
TIBAH Consultants
Architects, Engineers

DATE: JUNE-10 / 2000

Tourist Trails
Drawing Title:
Qalaa stairway -3
SECTION A-F

Scale: 1:50 / 1:100
Drawing No.: SD.AT-12

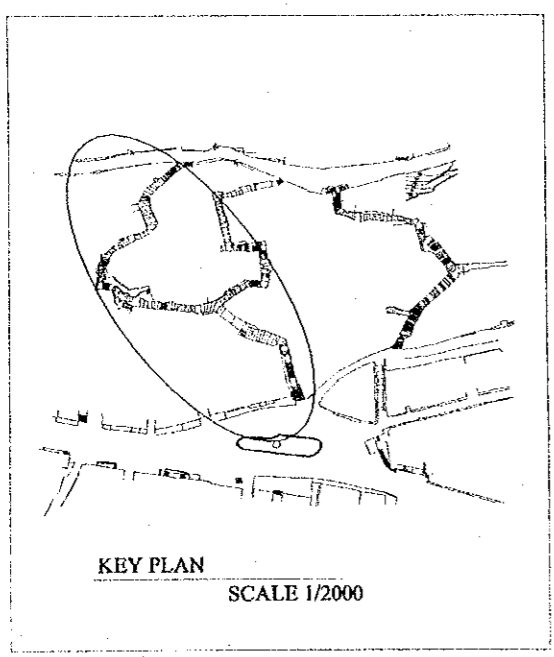
Note:
This detailed design has been executed by a team
of consultants as shown below in accordance with
the agreement between Japan International
Cooperation Agency (JICA) and JICA Study
Team.
The copyright of this drawing rests with JICA.
ALL MEASUREMENTS ARE IN CENTIMETERS.



DOWN TO SLOPES
SCALE 1/200

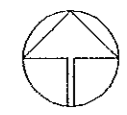
SECTION A-A (DT-16)
SCALE 1/50

EXISTING SITUATION
SCALE 1/200



KEY PLAN
SCALE 1/2000

- DO NOT SCALE DRAWINGS.
- FOR TILING DETAILS REFER TO C-13, D-14, SD, AD-03 & D-15, D-16, SD, AD-04
- FOR TYPICAL STONE RISER DETAILS REFER TO D-01, D-02, D-03, SD, AD-01
- FOR TREE/FLOWER BED DETAILS REFER TO D-04, D-05, SD, AD-01
- FOR SIGN TYPES REFER TO D-19, D-20, D-21, D-22, SD, AD-05
- FOR MANHOLE DETAILS REFER TO D-15, SD, AD-04 & D-23, SD, AD-06
- FOR BOLLARDS DETAILS REFER TO D-24, SD, AD-06
- FOR LITTER BIN DETAILS REFER TO D-25, SD, AD-06
- FOR TYPICAL CLOCK DETAIL REFER TO D-26, SD, AD-06
- FOR BENCH DETAILS REFER TO D-27, SD, AD-07
- FOR WET STONE CLADDING DETAILS REFER TO D-33, SD, AD-08



Designed by:
Japan International Cooperation
Agency (JICA)

JICA Study Team:
Joint Venture of
Pacific Consultants International and
Yamosita Sekkei Inc.

Subcontracted Local Consultant:
TIBAH Consultants
Architects, Engineers

DATE: JUNE-10 / 2000

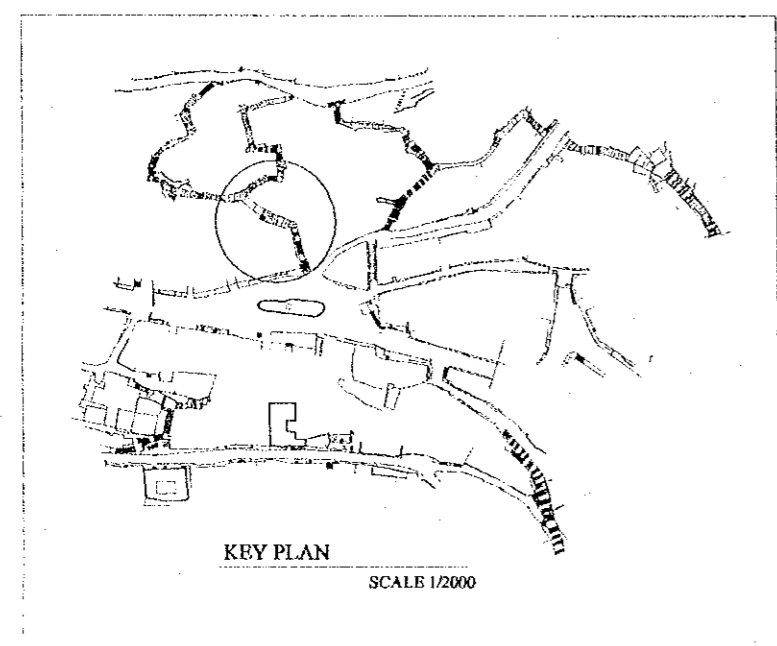
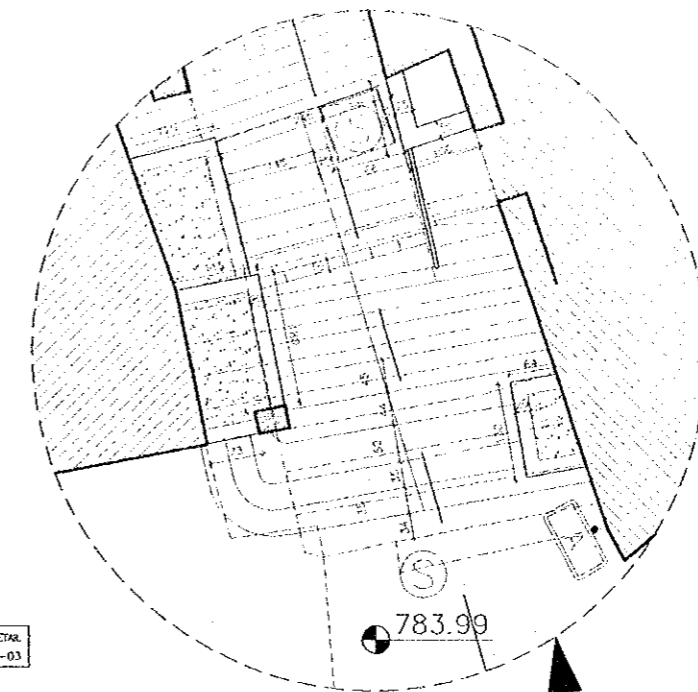
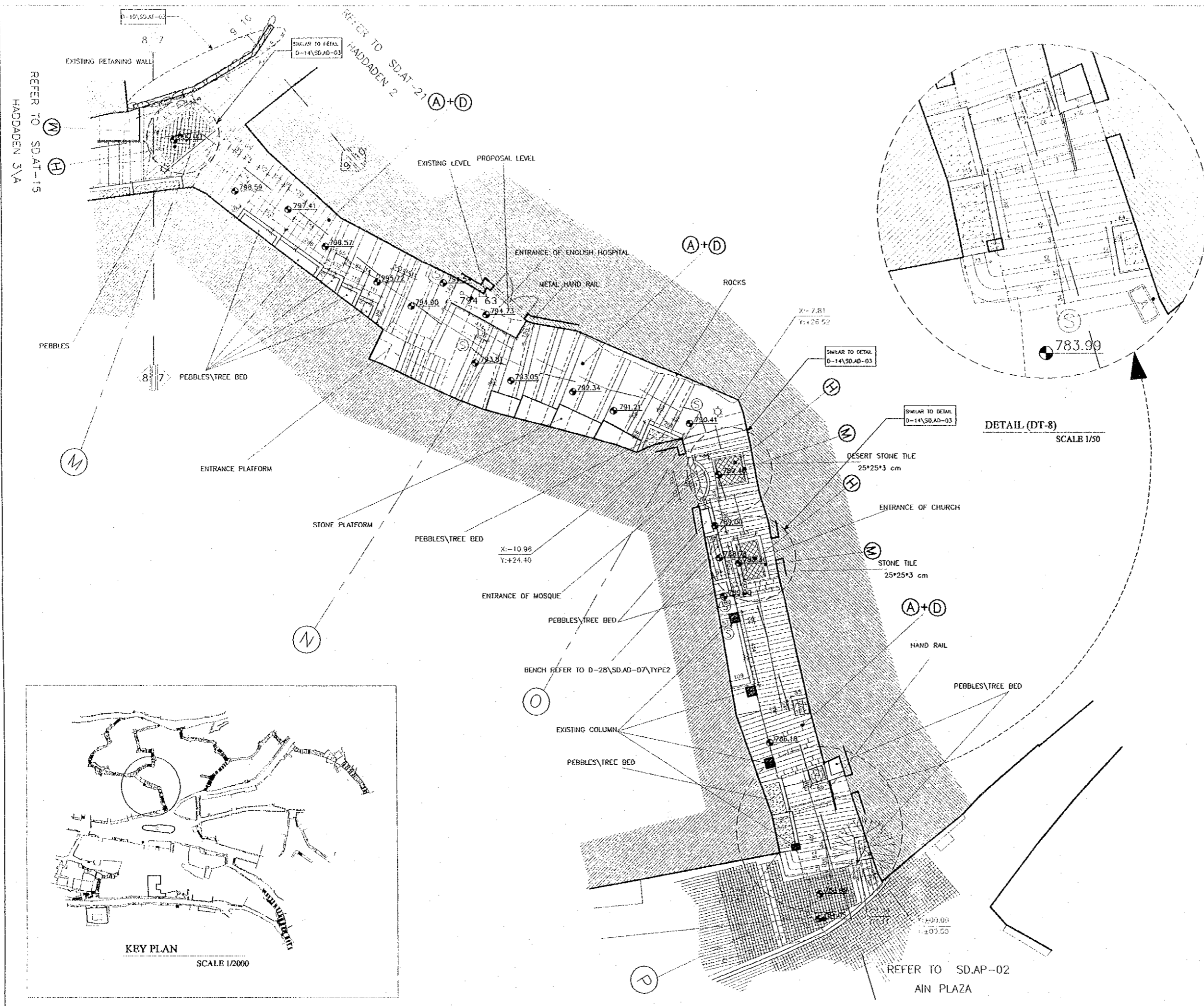
Tourist Trails

Drawing Title:
HADDADEN -1\3A1-3B
Existing Situation / Down To Slopes

Scale: 1:200/1:2000 Drawing No.: SD.AT-13

Note:
This detailed design has been executed by a team of consultants as shown below in accordance with the agreement between Japan International Cooperation Agency (JICA) and JICA Study Team.

- The copyright of this drawing rests with JICA.
- ALL MEASUREMENTS ARE IN CENTIMETERS.
- DO NOT SCALE FROM DRAWING
- FOR TILING DETAILS REFER TO D-13.D-14\SD.AD-03 & D-15.D-16\SD.AD-04
- FOR TYPICAL STONE RISER DETAILS REFER TO D-01.D-02.D-03\SD.AD-01
- FOR TREE/FLOWER BED DETAILS REFER TO D-04.D-05\SD.AD-01
- FOR SIGN TYPES REFER TO D-19.D-20.D-21.D-22\SD.AD-05
- FOR MANHOLE DETAILS REFER TO D-15\SD.AD-04 & D-23\SD.AD-06
- FOR BOLLARDS DETAILS REFER TO D-24\SD.AD-06
- FOR LITTER BIN DETAILS REFER TO D-25\SD.AD-06
- FOR TYPICAL CLOCK DETAIL REFER TO D-26\SD.AD-06
- FOR BENCH DETAILS REFER TO D-27\SD.AD-07
- FOR WET STONE CLADDING DETAILS REFER TO D-33\SD.AD-08

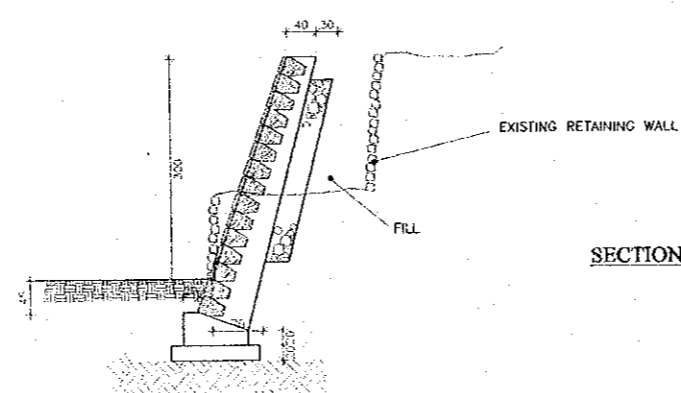
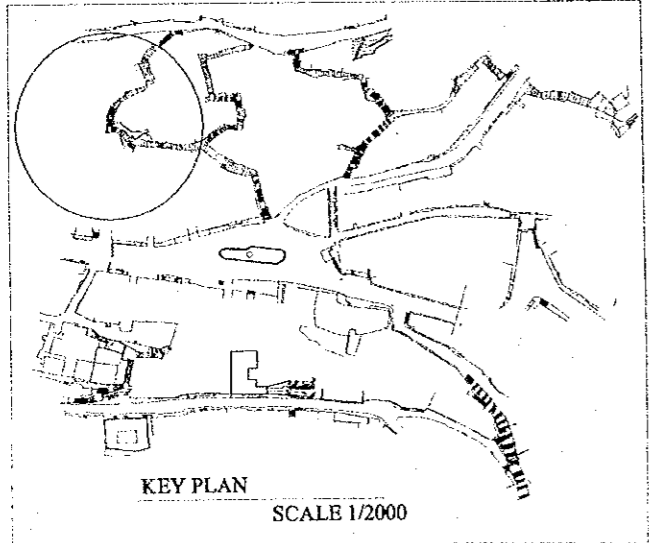
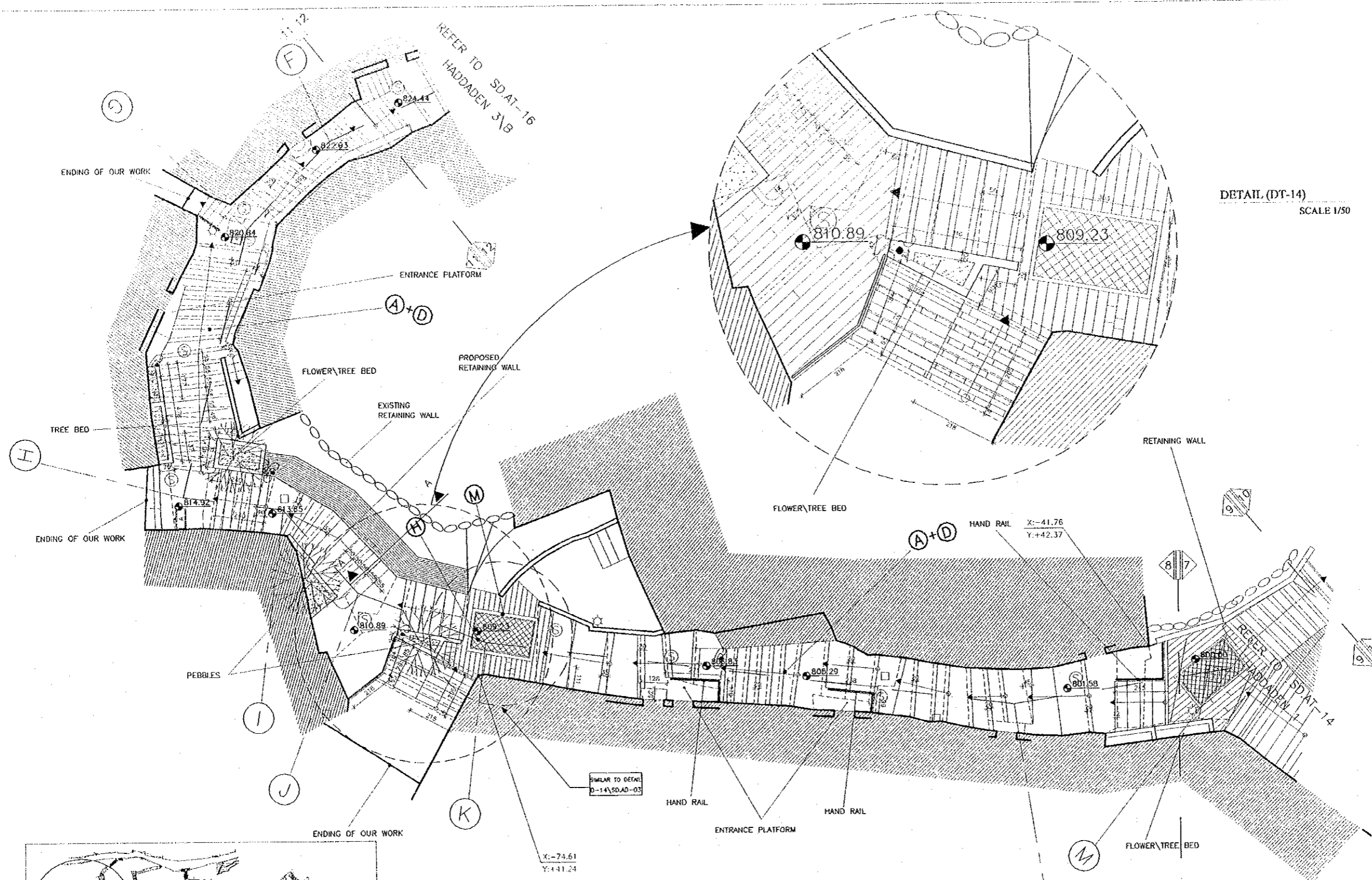


Designed by:
Japan International Cooperation Agency (JICA)
JICA Study Team:
Joint Venture of Pacific Consultants International and Yamasita Sekkei Inc.
Subcontracted Local Consultant:
TIBAH Consultants Architects, Engineers

DATE	JUNE- 10 / 2000
Tourist Trails	
Drawing Title: Haddaden stairway - 1 plan	
Scale: 1:50/1:100/1:200	Drawing No.: SD.AT-14

- Note:
- This detailed design has been executed by a team of consultants as shown below in accordance with the agreement between Japan International Cooperation Agency (JICA) and JICA Study Team.
 - The copyright of this drawing rests with JICA. ALL MEASUREMENTS ARE IN CENTIMETERS.
 - DO NOT SCALE FROM DRAWING
 - FOR TILING DETAILS REFER TO D-13, D-14, SD, AD-03 & D-15, D-16, SD, AD-04
 - FOR TYPICAL STONE PISER DETAILS REFER TO D-01, D-02, D-03, SD, AD-01
 - FOR TREE, FLOWER BED DETAILS REFER TO D-04, D-05, SD, AD-01
 - FOR SIGN TYPES REFER TO D-19, D-20, D-21, D-22, SD, AD-05
 - FOR MANHOLE DETAILS REFER TO D-15, SD, AD-04 & D-23, SD, AD-06
 - FOR BOLLARDS DETAILS REFER TO D-24, SD, AD-06
 - FOR LITTER BIN DETAILS REFER TO D-25, SD, AD-06
 - FOR TYPICAL CLOCK DETAIL REFER TO D-26, SD, AD-06
 - FOR BENCH DETAILS REFER TO D-27, SD, AD-07
 - FOR WET STONE CLADDING DETAILS REFER TO D-33, SD, AD-08

DETAIL (DT-14)
SCALE 1/50



Designed by:
Japan International Cooperation Agency (JICA)
JICA Study Team:
Joint Venture of Pacific Consultants International and Yamasita Sekkei Inc.
Subcontracted Local Consultant:
TIBAH Consultants Architects, Engineers

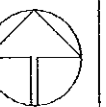
DATE JUNE-10 / 2000

Tourist Trails
Drawing Title:
Haddaden Stairway -3/A
plan

Scale: 1:50/1:100/1:2000 Drawing No.: SD,AT-15

Note:
This detailed design has been executed by a team of consultants as shown below in accordance with the agreement between Japan International Cooperation Agency (JICA) and JICA Study Team.

- The copyright of this drawing rests with JICA.
- ALL MEASUREMENTS ARE IN CENTIMETERS.
- DO NOT SCALE FROM DRAWING
- FOR TILING DETAILS REFER TO D-13, D-14, SD-AD-03 & D-16, D-16, SD-AD-04
- FOR TYPICAL STONE RISER DETAILS REFER TO D-01, D-02, D-03, SD-AD-01
- FOR TREE/FLOWER BED DETAILS REFER TO D-04, D-05, SD-AD-01
- FOR SIGN TYPES REFER TO D-19, D-20, D-21, D-22, SD-AD-05
- FOR MANHOLE DETAILS REFER TO D-15, SD-AD-04 & D-23, SD-AD-06
- FOR BOLLARDS DETAILS REFER TO D-24, SD-AD-06
- FOR LITTER BIN DETAILS REFER TO D-25, SD-AD-06
- FOR TYPICAL CLOCK DETAIL REFER TO D-26, SD-AD-06
- FOR BENCH DETAILS REFER TO D-27, SD-AD-07
- FOR WET STONE CLADDING DETAILS REFER TO D-33, SD-AD-06



Designed by:

Japan International Cooperation Agency (JICA)

JICA Study Team:

Joint Venture of
Pacific Consultants International and
Yamasita Sekkei Inc.

Subcontracted Local Consultant:

TIBAH Consultants
Architects, Engineers



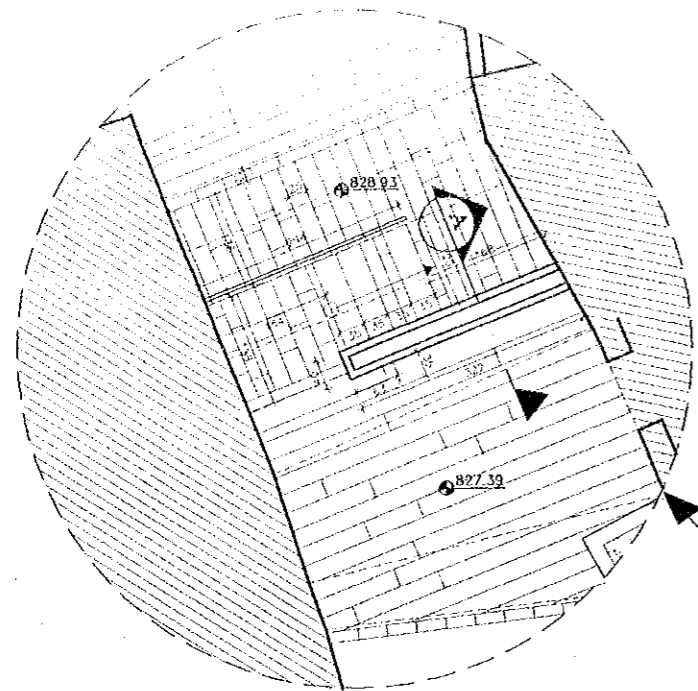
DATE JUNE 10 / 2000

Tourist Trails

Drawing Title:
Haddaden Stairway -3/B
plan

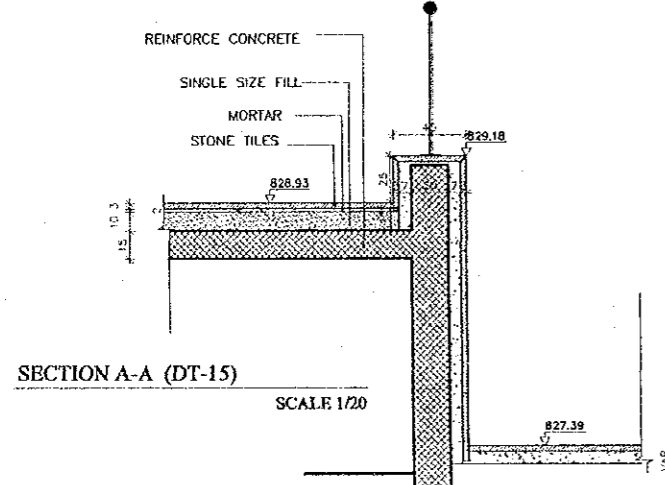
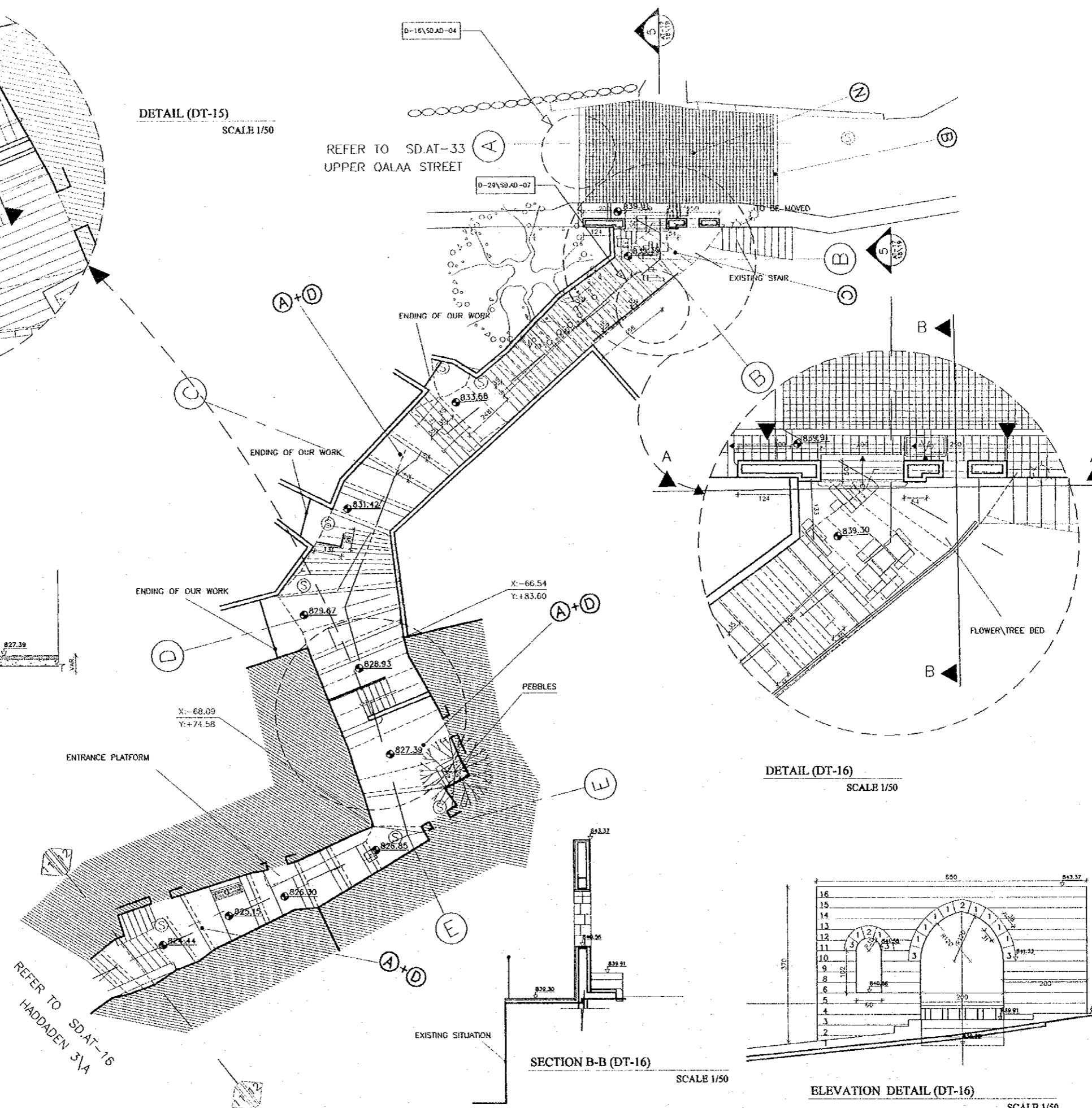
Scale:
1:20/1:50/1:100
1:2000

Drawing No.:
SD-AT-16

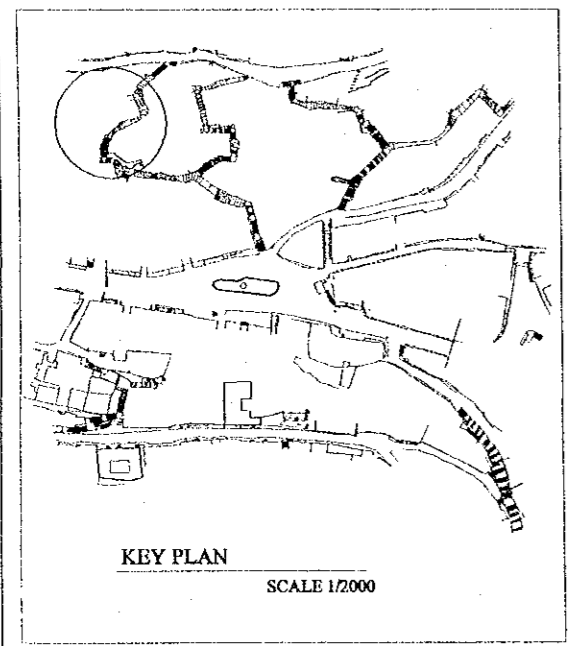


DETAIL (DT-15)
SCALE 1/50

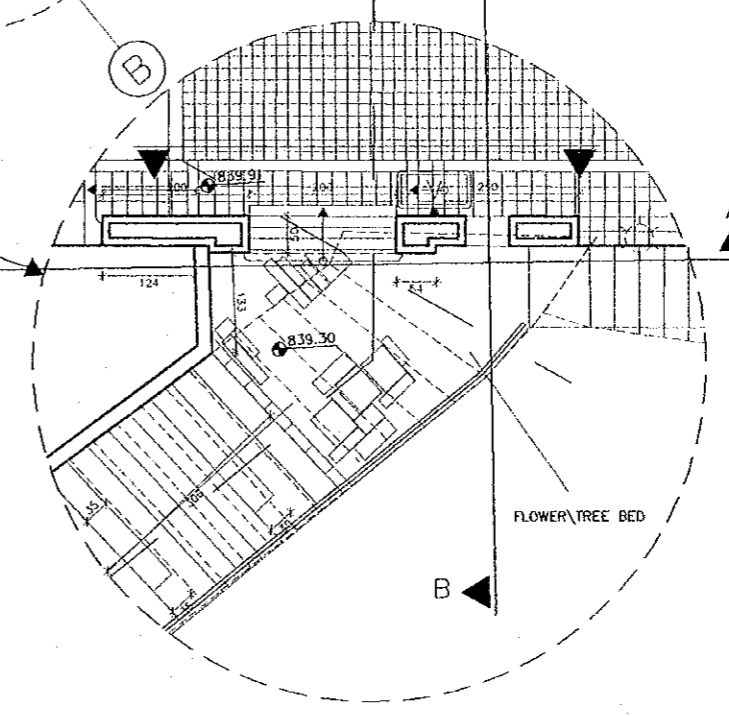
REFER TO SD-AT-33
UPPER QALAA STREET



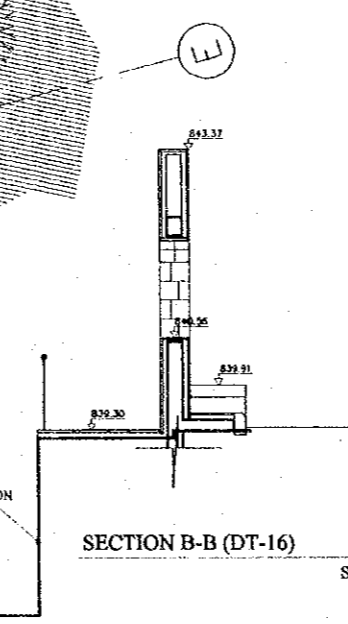
SECTION A-A (DT-15)
SCALE 1/20



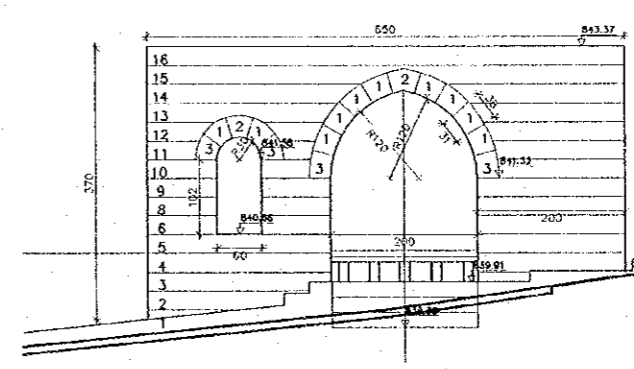
KEY PLAN
SCALE 1/2000



DETAIL (DT-16)
SCALE 1/50



SECTION B-B (DT-16)
SCALE 1/50



ELEVATION DETAIL (DT-16)
SCALE 1/50

Tourism Sector Development Project
in the Hashemite Kingdom of Jordan

The Government of
the Hashemite Kingdom of Jordan
The Ministry of Tourism and Antiquities
The Ministry of Planning

Sub-Project:
Historic Old Salt Development

- Note:
- This detailed design has been executed by a team of consultants as shown below in accordance with the agreement between Japan International Cooperation Agency (JICA) and JICA Study Team.
 - The copyright of this drawing rests with JICA. ALL MEASUREMENTS ARE IN CENTIMETERS.
 - DO NOT SCALE FROM DRAWING
 - FOR TILING DETAILS REFER TO D-13.D-14\SD.AD-03 & D-15.D-16\SD.AD-04
 - FOR TYPICAL STONE RISER DETAILS REFER TO D-01.D-02.D-03\SD.AD-01
 - FOR TREE/FLOWER BED DETAILS REFER TO D-04.D-05\SD.AD-01
 - FOR SIGN TYPES REFER TO D-19.D-20.D-21. D-22\SD.AD-05
 - FOR MANHOLE DETAILS REFER TO D-15\SD.AD-04 & D-23\SD.AD-06
 - FOR BOLLARDS DETAILS REFER TO D-24\SD.AD-06
 - FOR LITTER BIN DETAILS REFER TO D-25\SD.AD-06
 - FOR TYPICAL CLOCK DETAIL REFER TO D-26\SD.AD-06
 - FOR BENCH DETAILS REFER TO D-27\SD.AD-07
 - FOR WET STONE CLADDING DETAILS REFER TO D-33\SD.AD-08

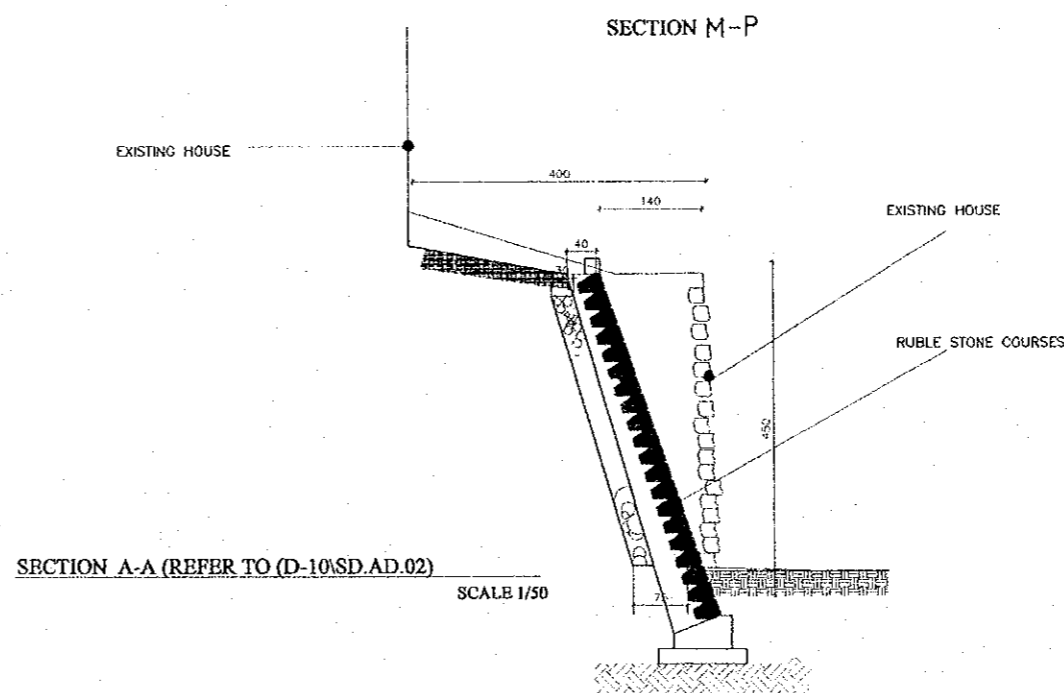
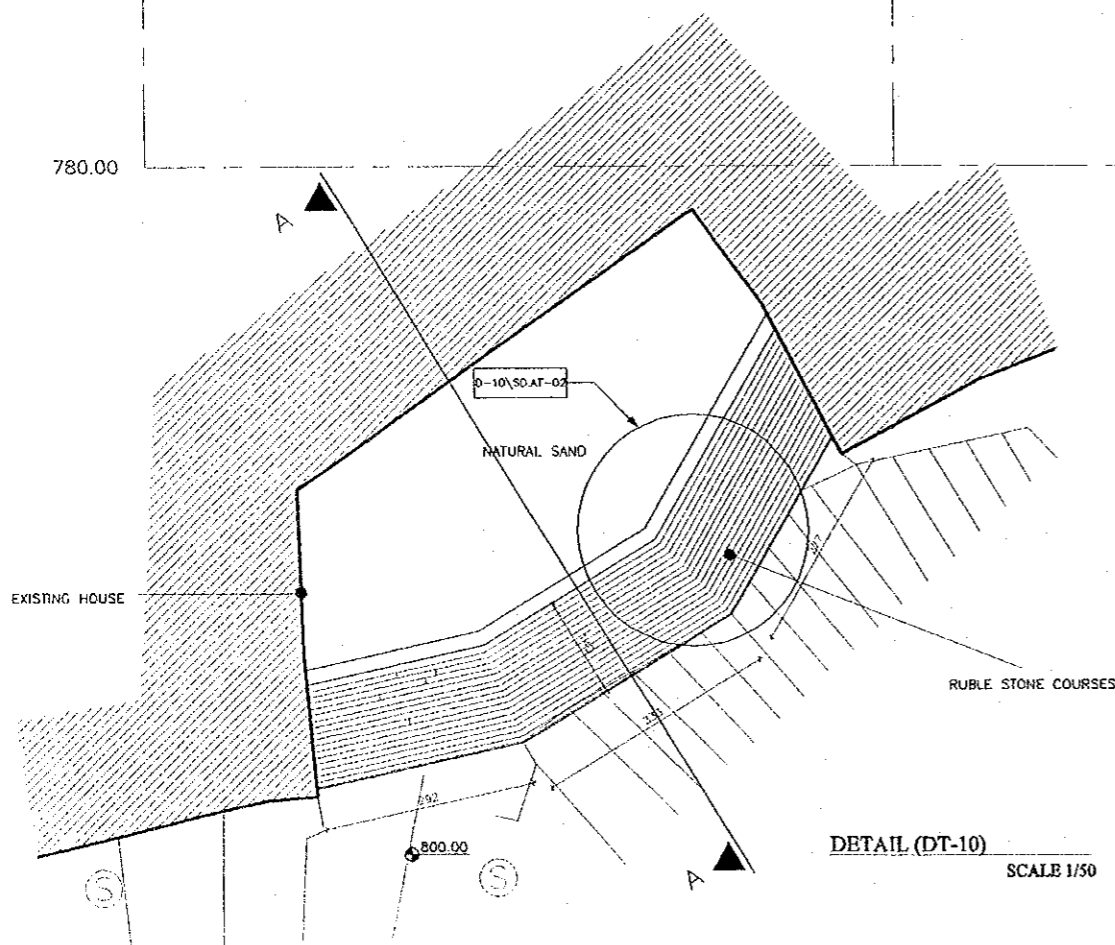
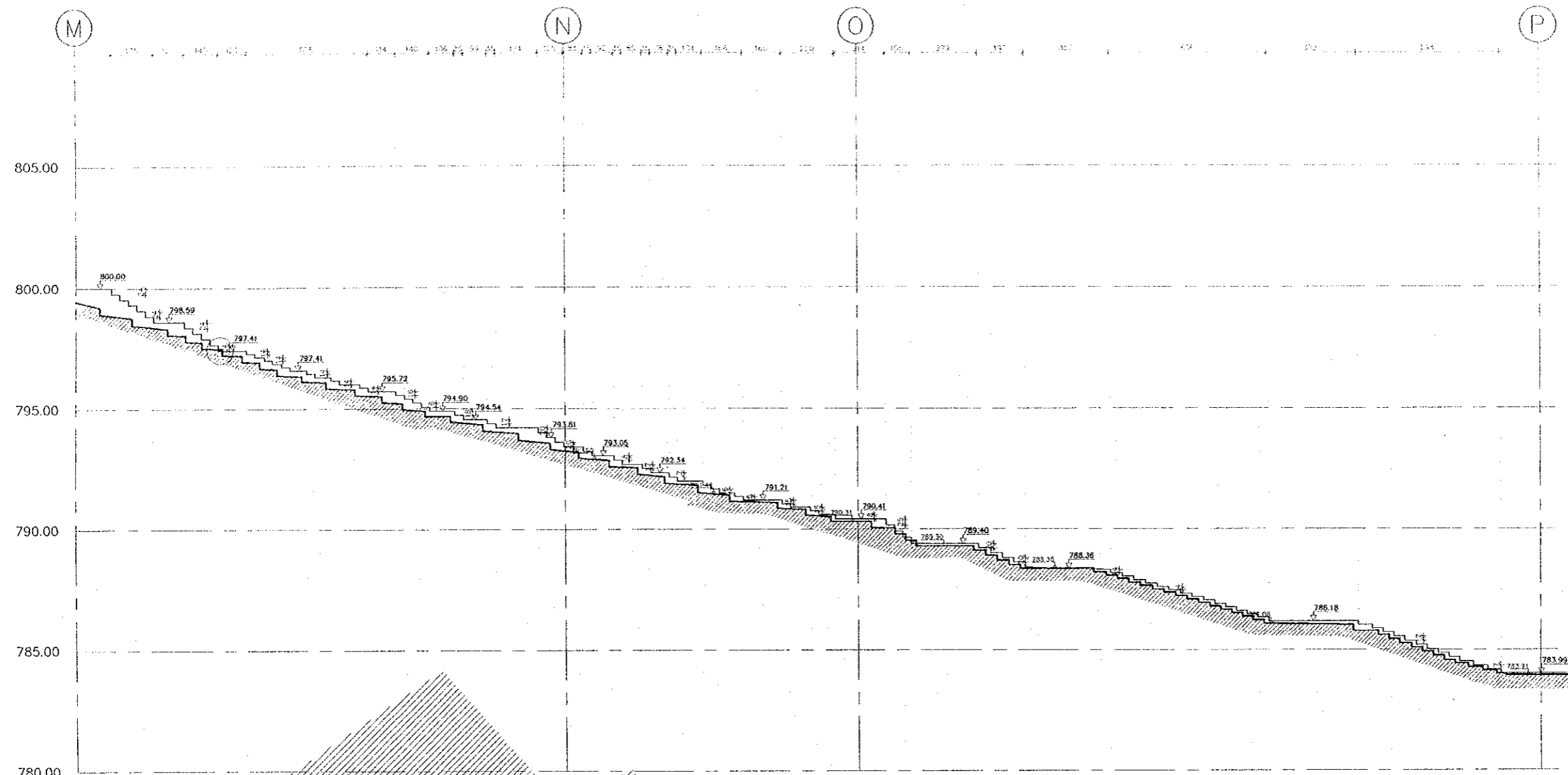
Designed by:
Japan International Cooperation Agency (JICA)
JICA Study Team:
Joint Venture of Pacific Consultants International and Yamato Sekkei Inc.
Subcontracted Local Consultant:
TIBAH Consultants Architects, Engineers

DATE JUNE- 10 / 2000

Tourist Trails

Drawing Title:
Haddaden stairway - I
section-3\ M-P

Scale:
1:50 / 1:100
Drawing No.:
SD.AT-17

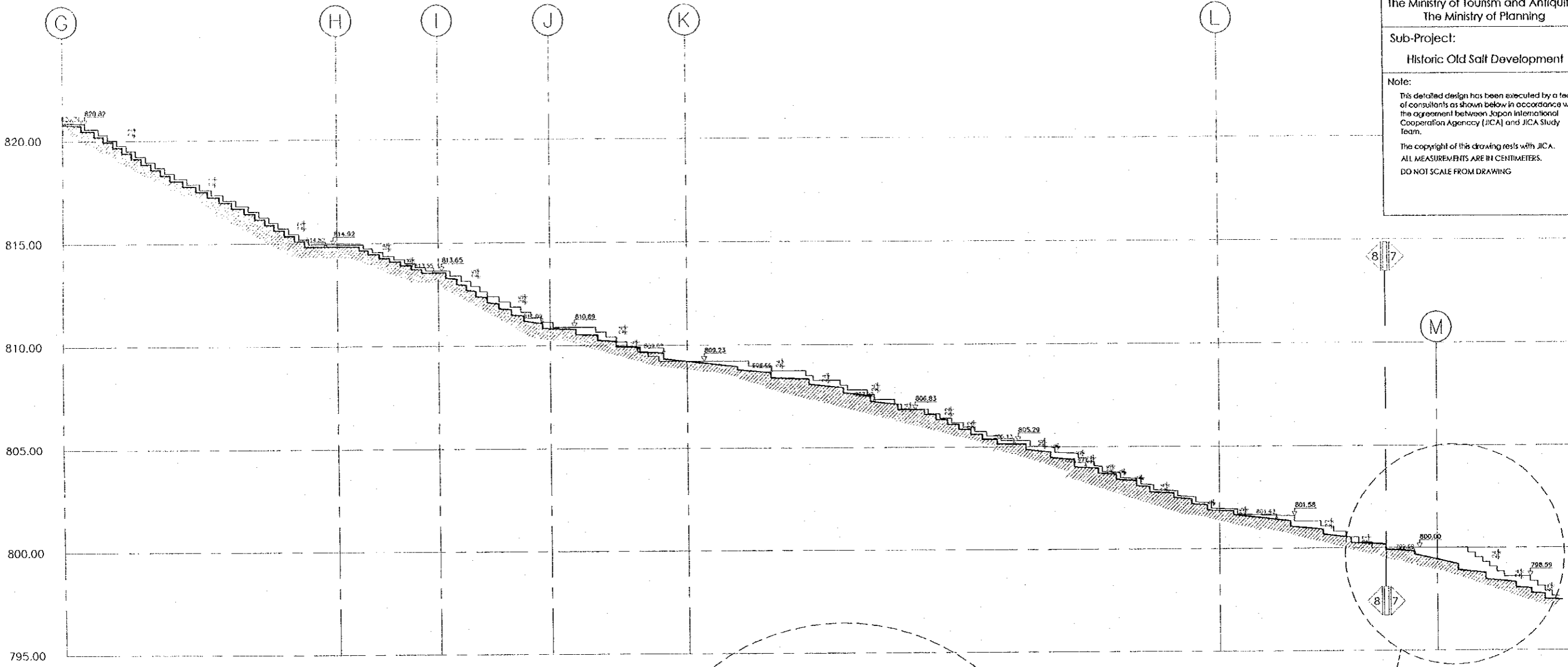


Tourism Sector Development Project
in the Hashemite Kingdom of Jordan

The Government of
the Hashemite Kingdom of Jordan
The Ministry of Tourism and Antiquities
The Ministry of Planning

Sub-Project:
Historic Old Salt Development

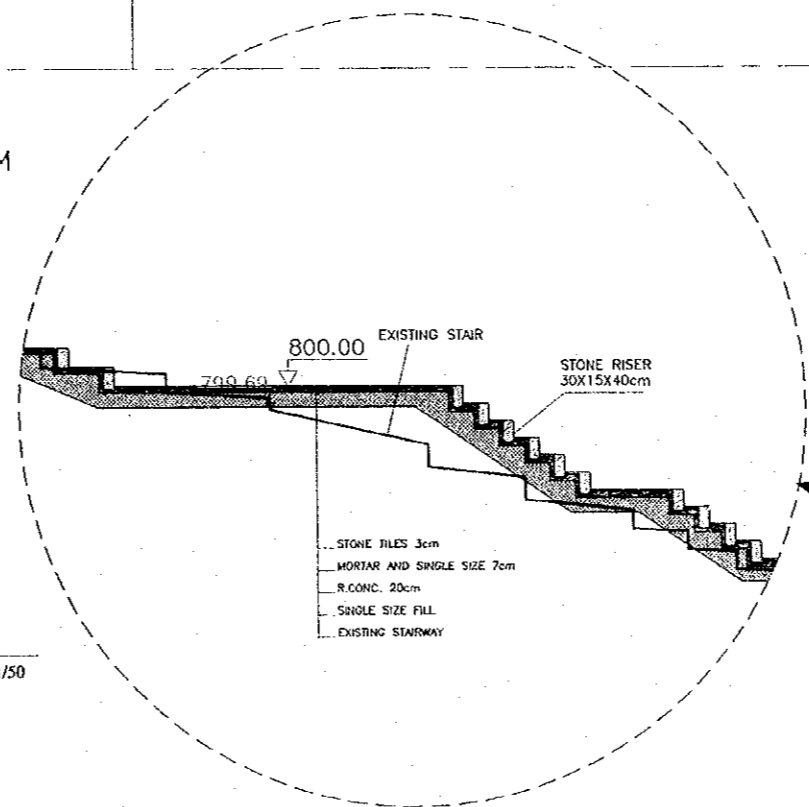
Note:
This detailed design has been executed by a team
of consultants as shown below in accordance with
the agreement between Japan International
Cooperation Agency (JICA) and JICA Study
Team.
The copyright of this drawing rests with JICA.
ALL MEASUREMENTS ARE IN CENTIMETERS.
DO NOT SCALE FROM DRAWING



SECTION G-M

- FOR TILING DETAILS REFER TO D-13,D-14\SD,AD-03 & D-15,D-16\SD,AD-04
- FOR TYPICAL STONE RISER DETAILS REFER TO D-01,D-02,D-03\SD,AD-01
- FOR TREE/FLOWER BED DETAILS REFER TO D-04,D-05\SD,AD-01
- FOR SIGN TYPES REFER TO D-19,D-20,D-21, D-22\SD,AD-05
- FOR MANHOLE DETAILS REFER TO D-15\SD,AD-04 & D-23\SD,AD-06
- FOR BOLLARDS DETAILS REFER TO D-24\SD,AD-06
- FOR LITTER BIN DETAILS REFER TO D-25\SD,AD-06
- FOR TYPICAL CLOCK DETAIL REFER TO D-26\SD,AD-06
- FOR BENCH DETAILS REFER TO D-27\SD,AD-07
- FOR WET STONE CLADDING DETAILS REFER TO D-33\SD,AD-08

DETAIL (DT-9)
SCALE 1/50



Designed by:
Japan International Cooperation
Agency (JICA)
JICA Study Team:
Joint Venture of
Pacific Consultants International and
Yamasita Sekkei Inc.
Subcontracted Local Consultant:
TIBAH Consultants
Architects, Engineers

DATE: JUNE-10/2000

Tourist Trails
Drawing Title:
Haddaden stairway - 3\A
section-3\G-M

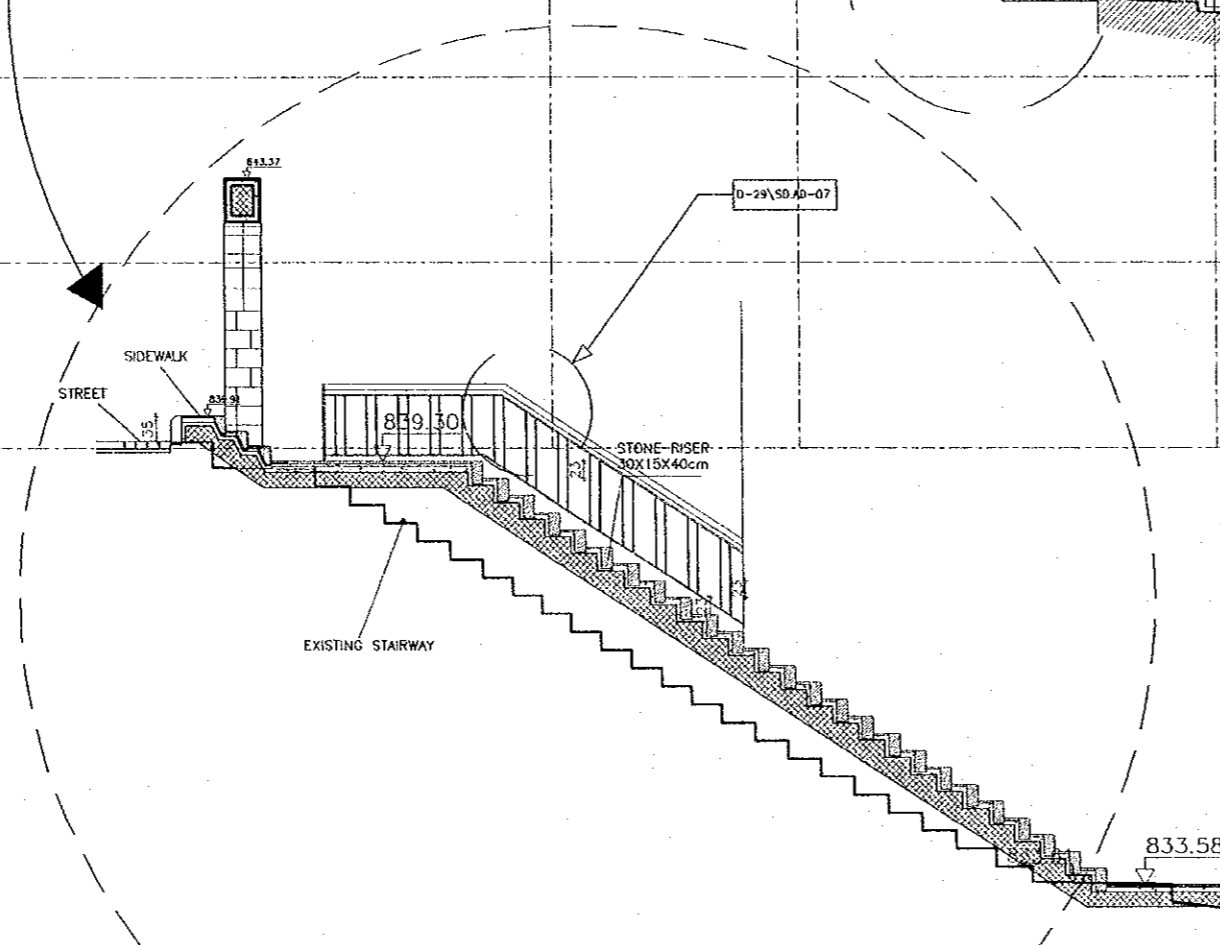
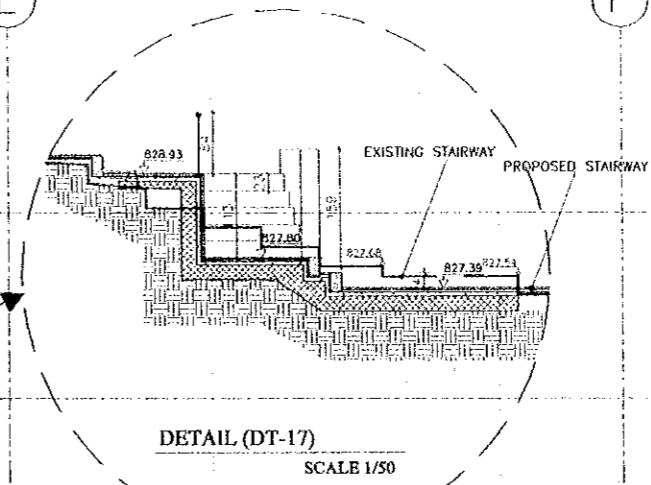
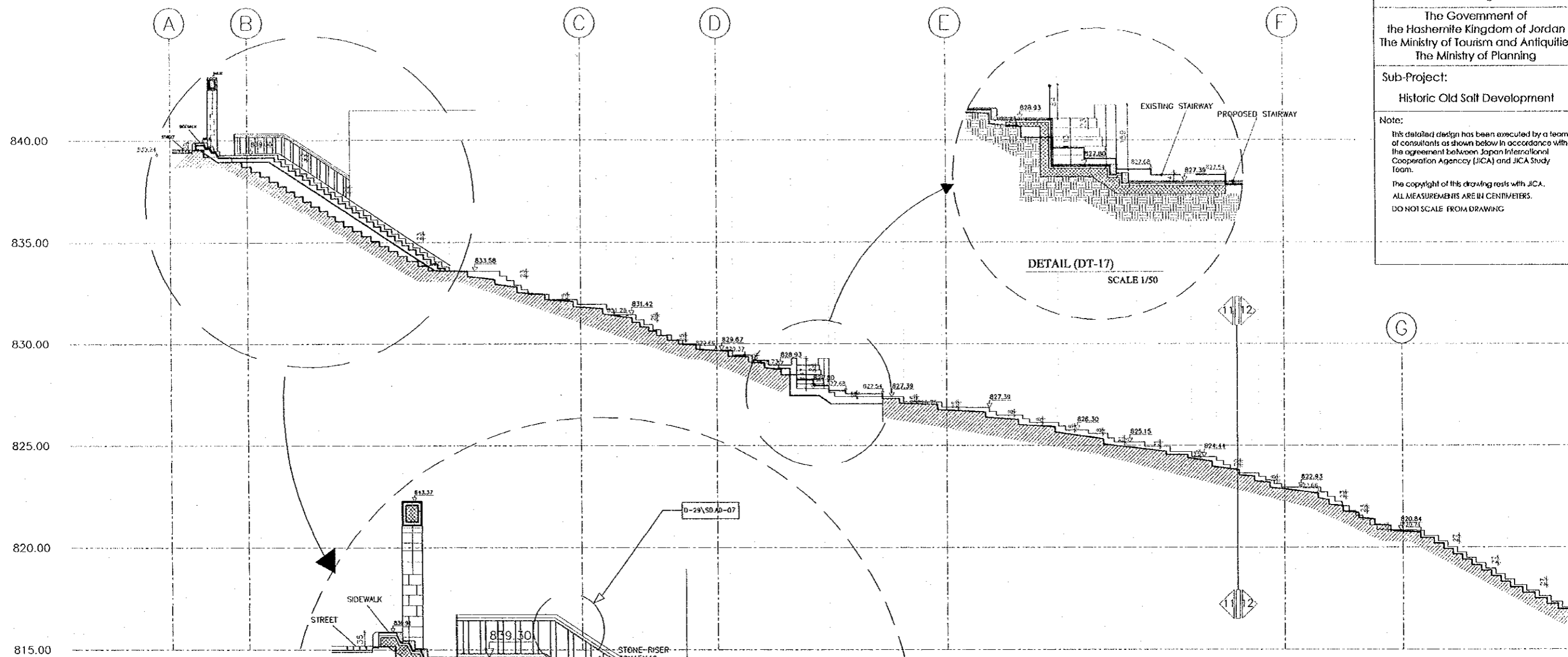
Scale: 1:50 / 1:100
Drawing No.: SD,AT-18

Tourism Sector Development Project
in the Hashemite Kingdom of Jordan

The Government of
the Hashemite Kingdom of Jordan
The Ministry of Tourism and Antiquities
The Ministry of Planning

Sub-Project:
Historic Old Salt Development

Note:
This detailed design has been executed by a team
of consultants as shown below in accordance with
the agreement between Japan International
Cooperation Agency (JICA) and JICA Study
Team.
The copyright of this drawing rests with JICA.
ALL MEASUREMENTS ARE IN CENTIMETERS.
DO NOT SCALE FROM DRAWING



- FOR TUNG DETAILS REFER TO D-13.D-14\SD.AD-03 & D-15.D-16\SD.AD-04
- FOR TYPICAL STONE RISER DETAILS REFER TO D-01, D-02, D-03\SD.AD-01
- FOR TREE/FLOWER BED DETAILS REFER TO D-04, D-05\SD.AD-01
- FOR SIGN TYPES REFER TO D-19, D-20, D-21, D-22\SD.AD-05
- FOR MANHOLE DETAILS REFER TO D-15\SD.AD-04 & D-23\SD.AD-06
- FOR BOLLARDS DETAILS REFER TO D-24\SD.AD-06
- FOR LITTER BIN DETAILS REFER TO D-25\SD.AD-06
- FOR TYPICAL CLOCK DETAIL REFER TO D-26\SD.AD-06
- FOR BENCH DETAILS REFER TO D-27\SD.AD-07
- FOR WET STONE CLADDING DETAILS REFER TO D-33\SD.AD-08

Designed by:
Japan International Cooperation Agency (JICA)
JICA Study Team:
Joint Venture of
Pacific Consultants International and
Yamasita Sekkei Inc.

Subcontracted Local Consultant:
TIBAH Consultants
Architects, Engineers

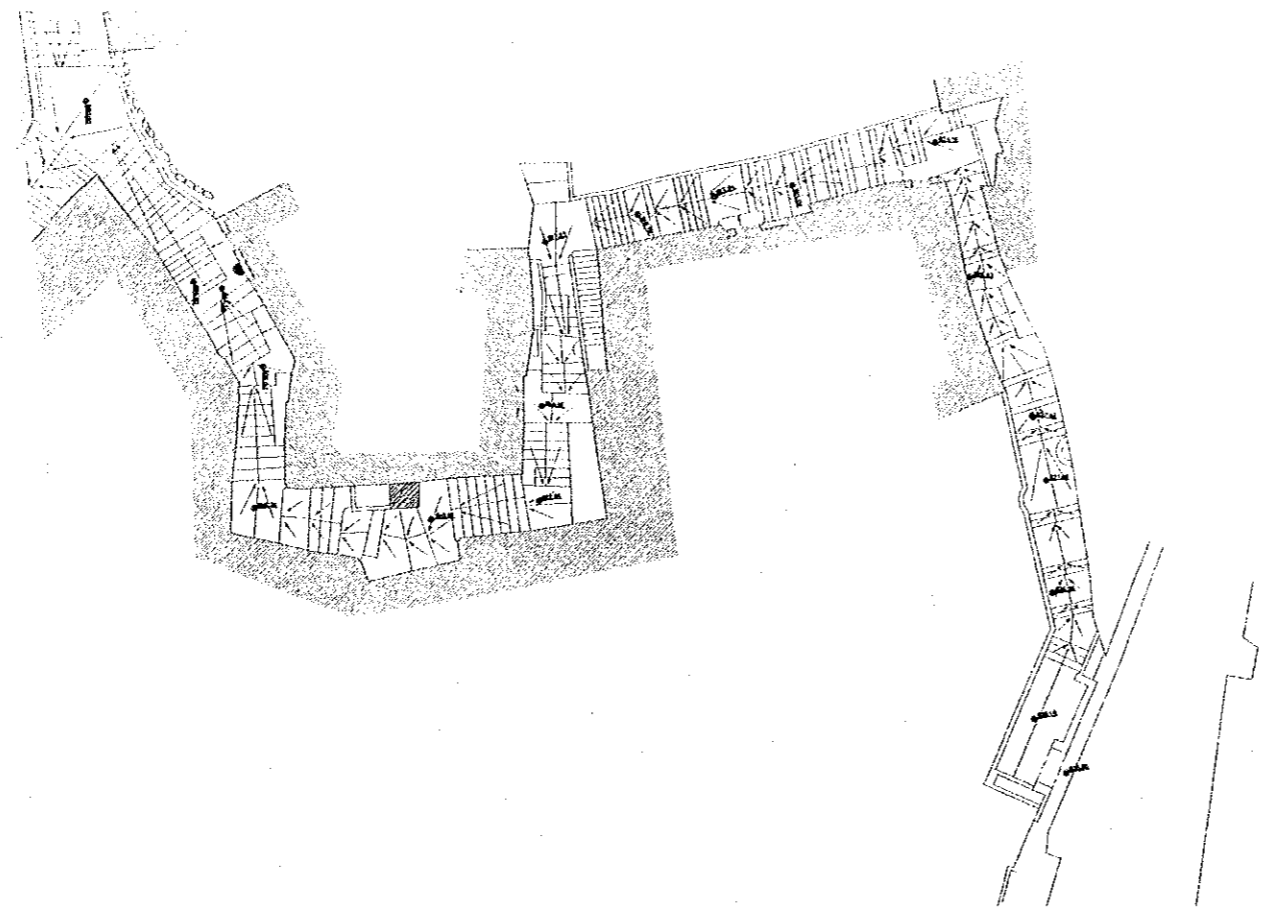
DATE: JUNE-10/2000

Tourist Trails

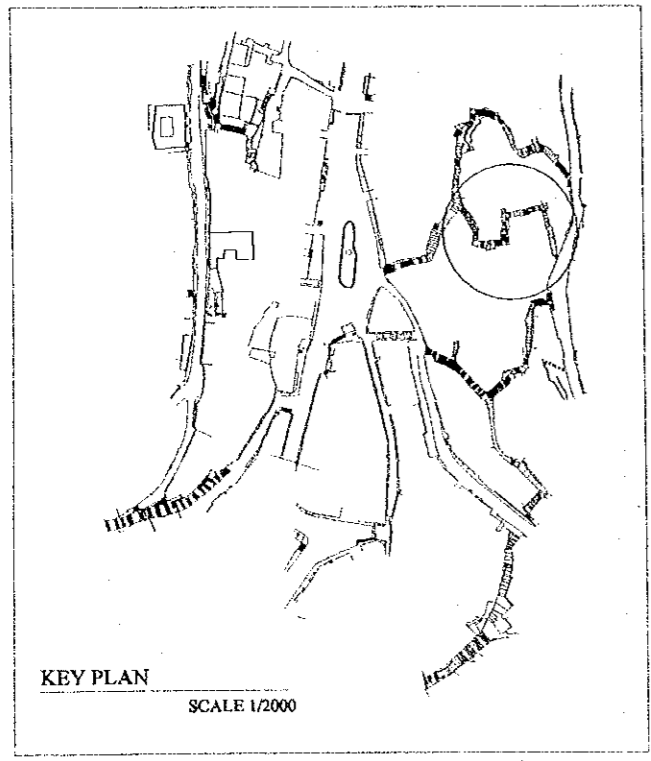
Drawing Title:
Haddaden Stairway -3\B
SECTION A-G

Scale: 1:50/1:100
Drawing No.: SD.AT-19

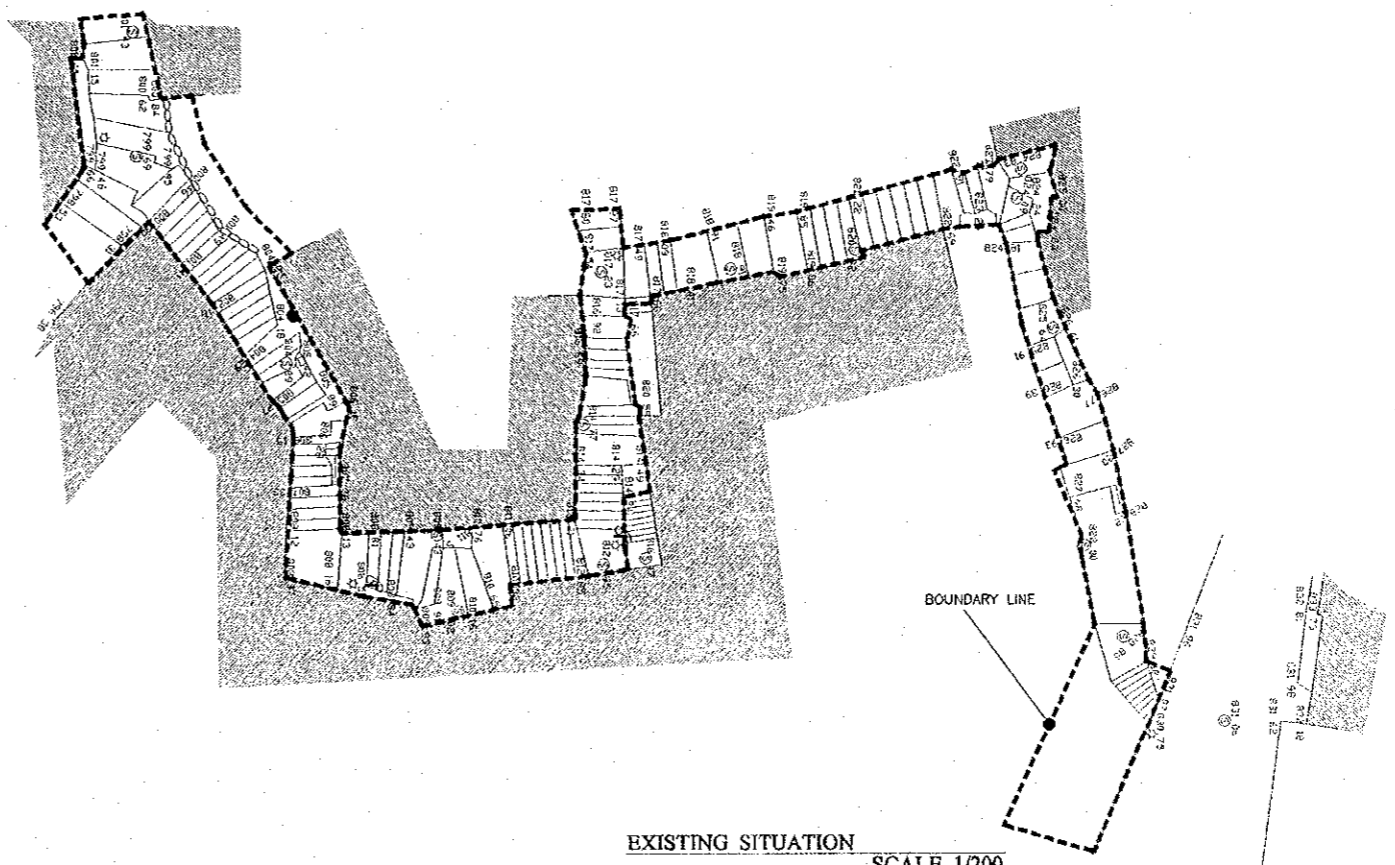
Note:
This detailed design has been executed by a team of consultants as shown below in accordance with the agreement between Japan International Cooperation Agency (JICA) and JICA Study Team.
The copyright of this drawing rests with JICA. ALL MEASUREMENTS ARE IN CENTIMETERS.
• DO NOT SCALE FROM DRAWING
• FOR TILING DETAILS REFER TO D-13, D-14, SD, AD-03 & D-15, D-16, SD, AD-04
• FOR TYPICAL STONE RISER DETAILS REFER TO D-01, D-02, D-03, SD, AD-01
• FOR TREE FLOWER BED DETAILS REFER TO D-04, D-05, SD, AD-01
• FOR SIGN TYPES REFER TO D-19, D-20, D-21, D-22, SD, AD-05
• FOR MANHOLE DETAILS REFER TO D-15, SD, AD-04 & D-23, SD, AD-06
• FOR BOLLARDS DETAILS REFER TO D-24, SD, AD-06
• FOR LITTER BIN DETAILS REFER TO D-25, SD, AD-06
• FOR TYPICAL CLOCK DETAIL REFER TO D-26, SD, AD-06
• FOR BENCH DETAILS REFER TO D-27, SD, AD-07
• FOR WET STONE CLADDING DETAILS REFER TO D-33, SD, AD-08



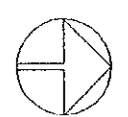
DOWN TO SLOPES
SCALE 1/200



KEY PLAN
SCALE 1/2000



EXISTING SITUATION
SCALE 1/200



Designed by:
Japan International Cooperation Agency (JICA)
JICA Study Team:
Joint Venture of Pacific Consultants International and Yamasita Sekkei Inc.
Subcontracted Local Consultant:
TIBAH Consultants Architects, Engineers

DATE: JUNE-10 / 2000

Tourist Trails
Drawing Title:
Hadadden Stairway -2
Existing Situation (Down To Slopes)

Scale: 1:200/1:2000 Drawing No.: SD.AT-20