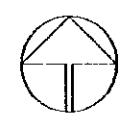
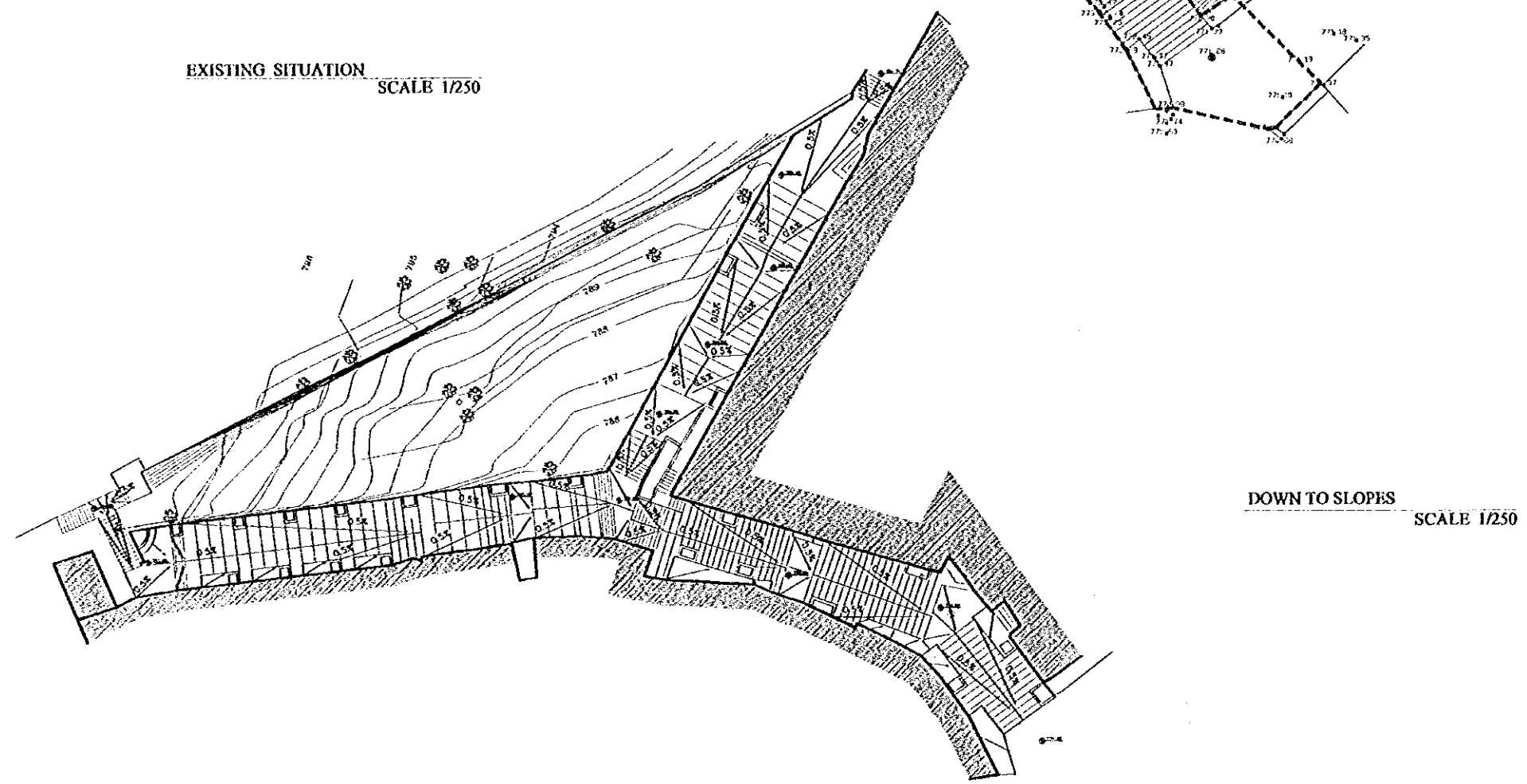
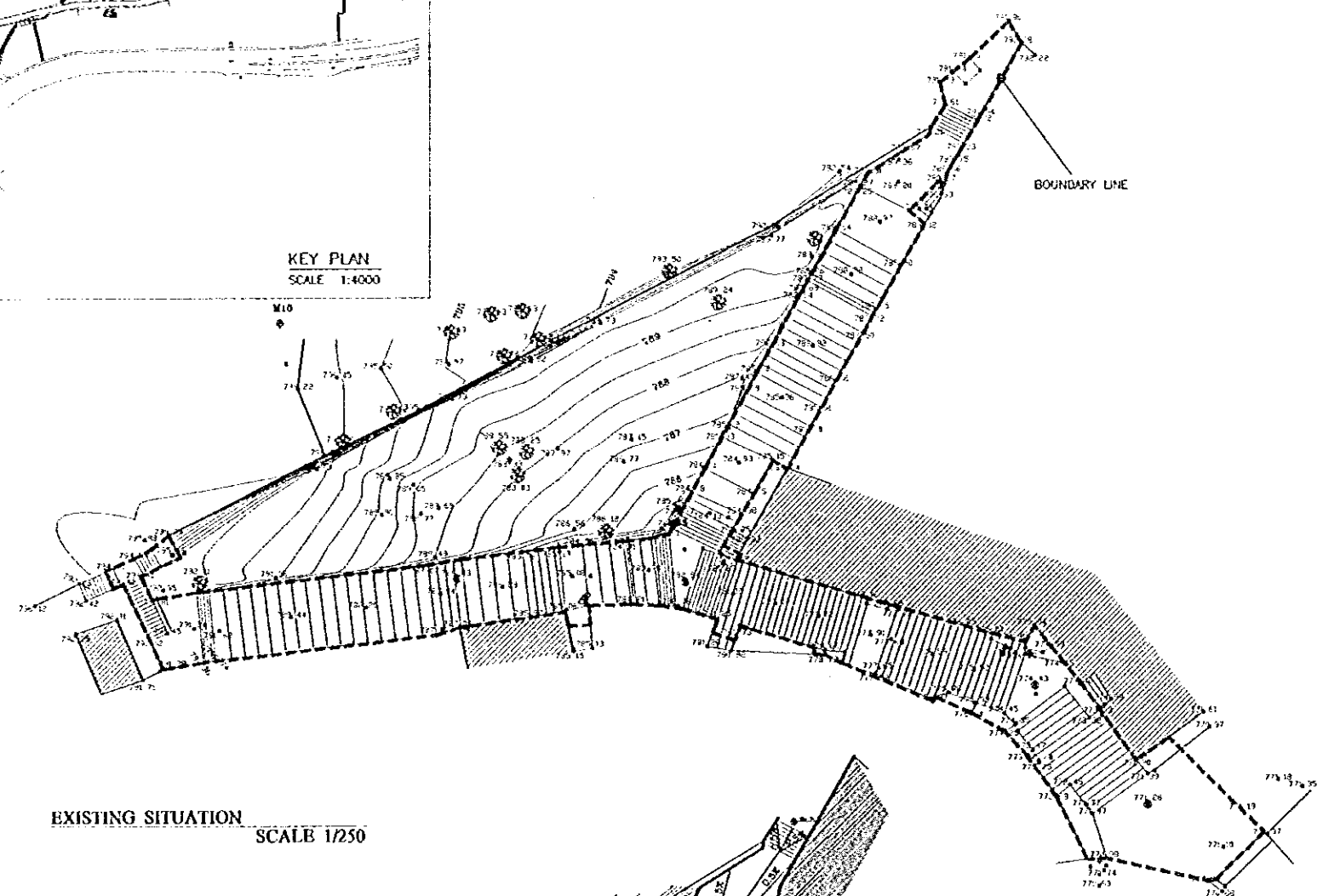
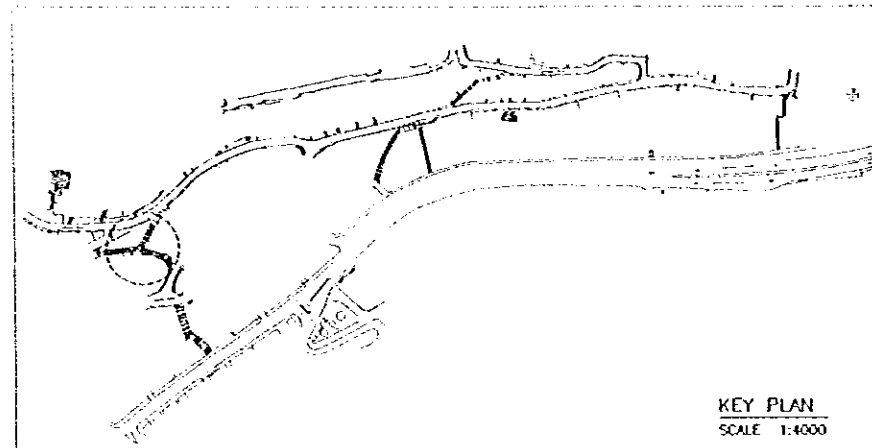


Note:
This detailed design has been executed by a team of consultants as shown below in accordance with the agreement between Japan International Cooperation Agency (JICA) and JICA Study Team.
The copyright of this drawing rests with JICA.
ALL MEASUREMENTS ARE IN CENTIMETERS.
DO NOT SCALE FROM DRAWINGS.

- FOR TRILING DETAILS REFER TO D-13, D-14, AD, AD-03 & D-15, D-16, AD, AD-04
- FOR TYPICAL STONE RISER DETAILS REFER TO D-01, D-02, D-03, AD, AD-01
- FOR TREE/LOWER BED DETAILS REFER TO D-04, D-05, AD, AD-01
- FOR SIGN TYPES REFER TO D-19, D-20, D-21, D-22, AD, AD-05
- FOR MAN-HOLE DETAILS REFER TO D-15, SO, AD-04 & D-23, AD, AD-06
- FOR BOLLARDS DETAILS REFER TO D-24, AD, AD-06
- FOR LITTER BIN DETAILS REFER TO D-25, AD, AD-06
- FOR TYPICAL CLOCK DETAIL REFER TO D-26, AD, AD-06
- FOR BENCH DETAILS REFER TO D-27, AD, AD-07
- FOR WET STONE CLADDING DETAILS REFER TO D-33, AD, AD-08



Designed by:
Japan International Cooperation Agency (JICA)
JICA Study Team:
Joint Venture of
Pacific Consultants International and
Yamashita Sekkei Inc.
Subcontracted Local Consultant:
TIBAH Consultants
Architects, Engineers

DATE: JUNE-10 / 2000

Tourist Trails

Drawing Title:
MATHAR RASLAN STAIRWAY
EXISTING SITUATION
& DOWN TO SLOPES

Scale: 1:250 Drawing No: AD.AT-20

Sub-Project:

Amman Down Town Tourist Zone

Note:

This detailed design has been executed by a team of consultants as shown below in accordance with the agreement between Japan International Cooperation Agency (JICA) and JICA Study Team.

The copyright of this drawing rests with JICA.

ALL MEASUREMENTS ARE IN CENTIMETERS.

DO NOT SCALE FROM DRAWINGS.

• FOR PILING DETAILS REFER TO D-13.D.1A,AD,AD-03

• D-15.D.1A,AD,AD-04

• FOR TYPICAL STONE RISER DETAILS REFER TO

D-01.D.02.D.03,AD,AD-01

• FOR TREE, FLOWER BED DETAILS REFER TO

D-04.D.05,AD,AD-01

• FOR SIGN TYPES REFER TO D-19.D.20.D.21,

D-22,AD,AD-05

• FOR MANHOLE DETAILS REFER TO D-15,SD,AD-04

• D-23,AD,AD-06

• FOR BOLLARDS DETAILS REFER TO D-24,AD,AD-06

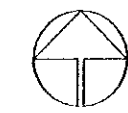
• FOR UTILITY BOX DETAILS REFER TO D-25,AD,AD-06

• FOR TYPICAL CLOCK DETAIL REFER TO D-26,AD,AD-06

• FOR BENCH DETAILS REFER TO D-27,AD,AD-07

• FOR WET STONE CLADDING DETAILS REFER TO

D-33,AD,AD-08



Designed by:

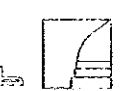
Japan International Cooperation
Agency (JICA)

JICA Study Team:

Joint Venture of
Pacific Consultants International and
Yamasita Sekko Inc.

Subcontracted Local Consultant:

TBAH Consultants
Architects, Engineers



DATE | JUNE-10 / 2000

Tourist Trails

Drawing Title:

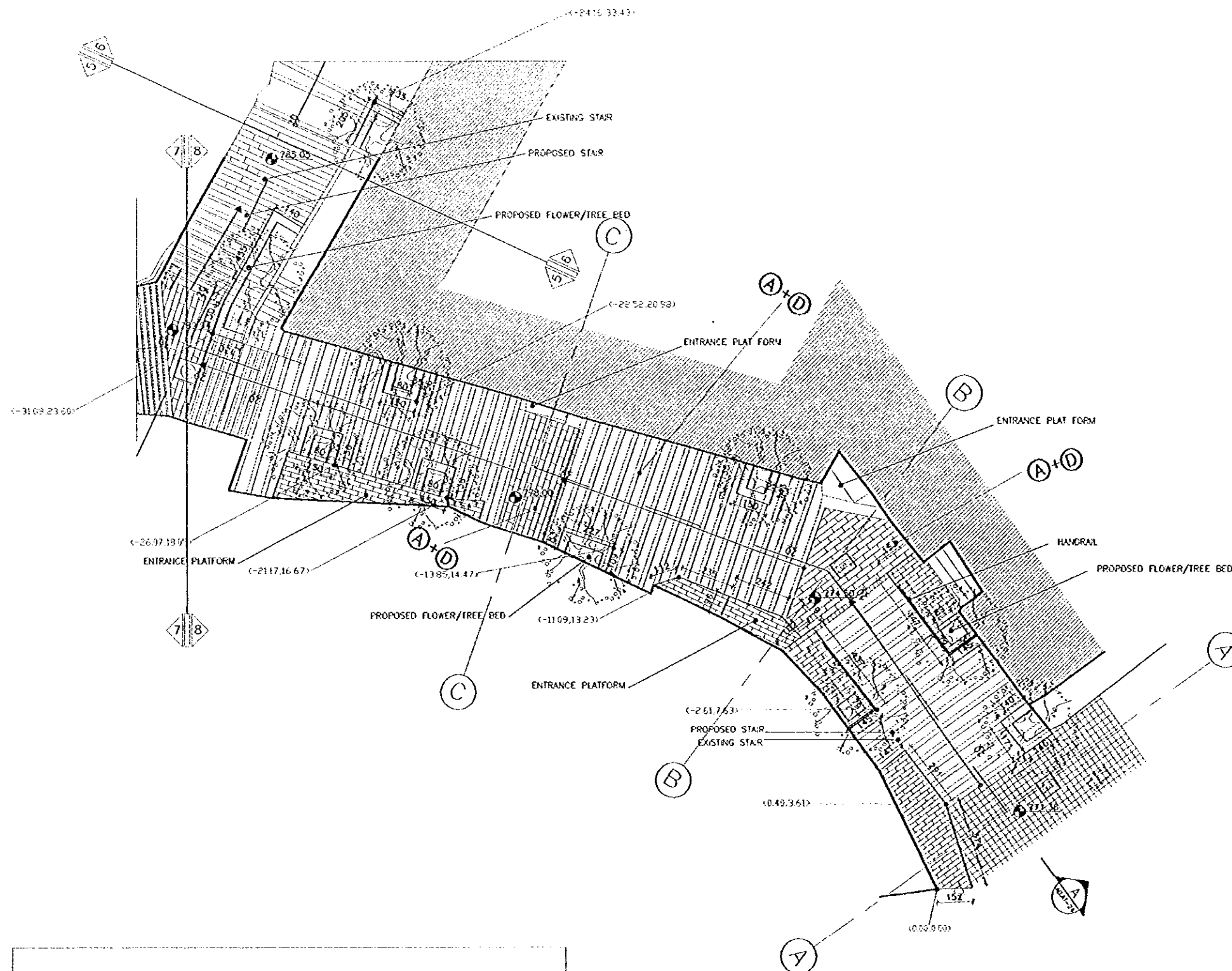
MATHAR RASLAN STAIRWAY
PLAN-PART-1

Scale:

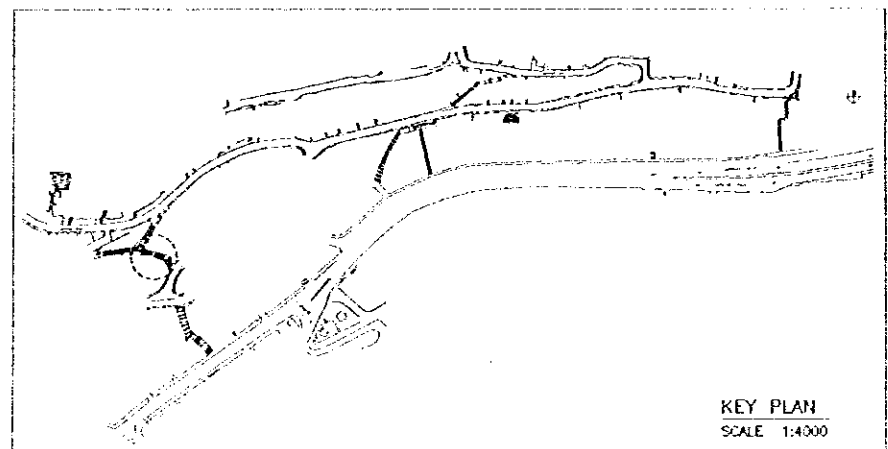
1:100

Drawing No.:

AD.AT-21

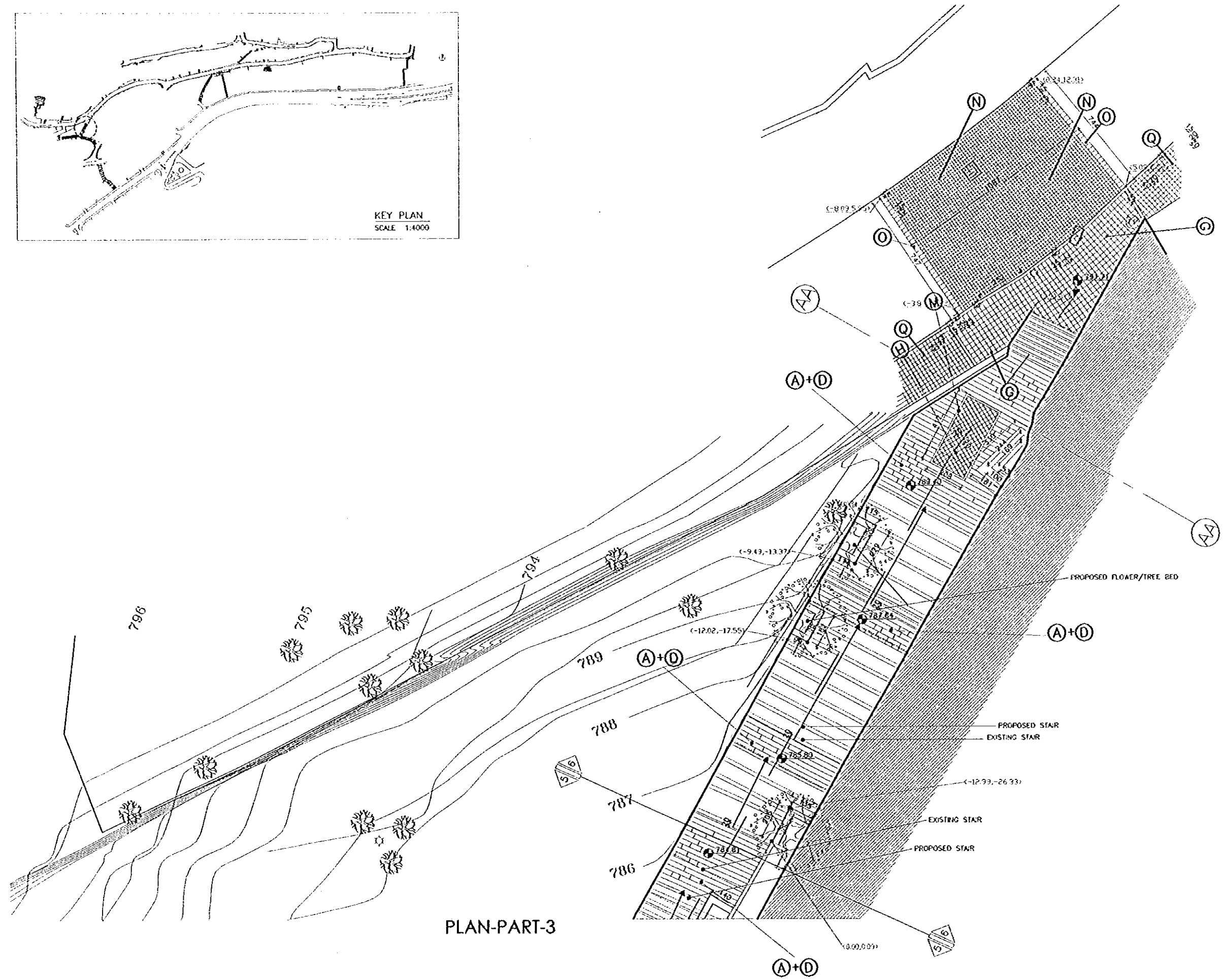
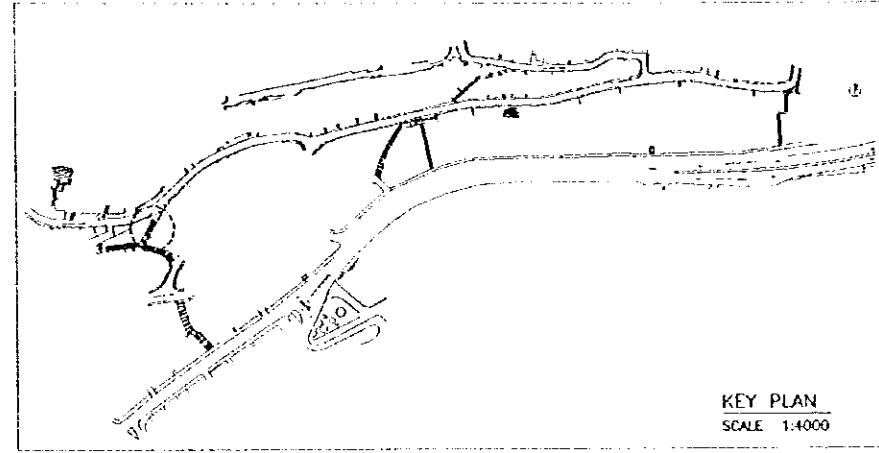


PLAN-PART-1



KEY PLAN
SCALE 1:4000

Note:
This detailed design has been executed by a team of consultants as shown below in accordance with the agreement between Japan International Cooperation Agency (JICA) and JICA Study Team.
The copyright of this drawing rests with JICA.
ALL MEASUREMENTS ARE IN CENTIMETERS.
DO NOT SCALE FROM DRAWINGS.
• FOR TRUSS DETAILS REFER TO D-13.D.14/AD.03
AD-15.D.16/AD.04
• FOR TYPICAL STONE RISER DETAILS REFER TO D-01.D-07.D-03/AD.01
• FOR TREE/FLOWER BED DETAILS REFER TO D-04.D-05/AD.01
• FOR SIGN TYPES REFER TO D-19.D-20.D-21.
D-22/AD.05
• FOR MANHOLE DETAILS REFER TO D-15/SD.04
AD-23/AD.06
• FOR BOLLARDS DETAILS REFER TO D-26/AD.06
• FOR LITTER BIN DETAILS REFER TO D-25/AD.06
• FOR TYPICAL CLOCK DETAIL REFER TO D-28/AD.06
• FOR BENCH DETAILS REFER TO D-27/AD.07
• FOR WET STONE CLADDING DETAILS REFER TO D-33/AD.08



Designed by:
Japan International Cooperation Agency (JICA)
JICA Study Team:
Joint Venture of Pacific Consultants International and Yamasa Sekkei Inc.
Subcontracted Local Consultant:
TIBAH Consultants Architects, Engineers

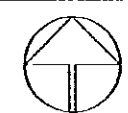
DATE: JUNE-10/2000

Tourist Trails
Drawing Title:
MATHAR RASLAN STAIRWAY
PLAN-PART-3

Scale: 1:100
Drawing No.: AD.AT-23

Note:
This detailed design has been executed by a team of consultants as shown below in accordance with the agreement between Japan International Cooperation Agency (JICA) and JICA Study Team.

- The copyright of this drawing rests with JICA.
- ALL MEASUREMENTS ARE IN CENTIMETERS.
- DO NOT SCALE FROM DRAWINGS.
- FOR TILING DETAILS REFER TO D-13/D-14/AD-03 & D-15/D-16/AD-04
- FOR TYPICAL STONE RISER DETAILS REFER TO D-01/D-02/D-03/AD-01
- FOR TREE/FLOWER BED DETAILS REFER TO D-04/D-05/AD-01
- FOR SIGN TYPES REFER TO D-19/D-20/D-21, D-22/AD-05
- FOR MANHOLE DETAILS REFER TO D-15/SD-AD-04 & D-23/AD-06
- FOR BOLLARDS DETAILS REFER TO D-24/AD-06
- FOR LITTER BIN DETAILS REFER TO D-25/AD-06
- FOR TYPICAL CLOCK DETAIL REFER TO D-26/AD-07
- FOR BENCH DETAILS REFER TO D-27/AD-07
- FOR WET STONE CLADDING DETAILS REFER TO D-33/AD-08



Designed by:
Japan International Cooperation Agency (JICA)

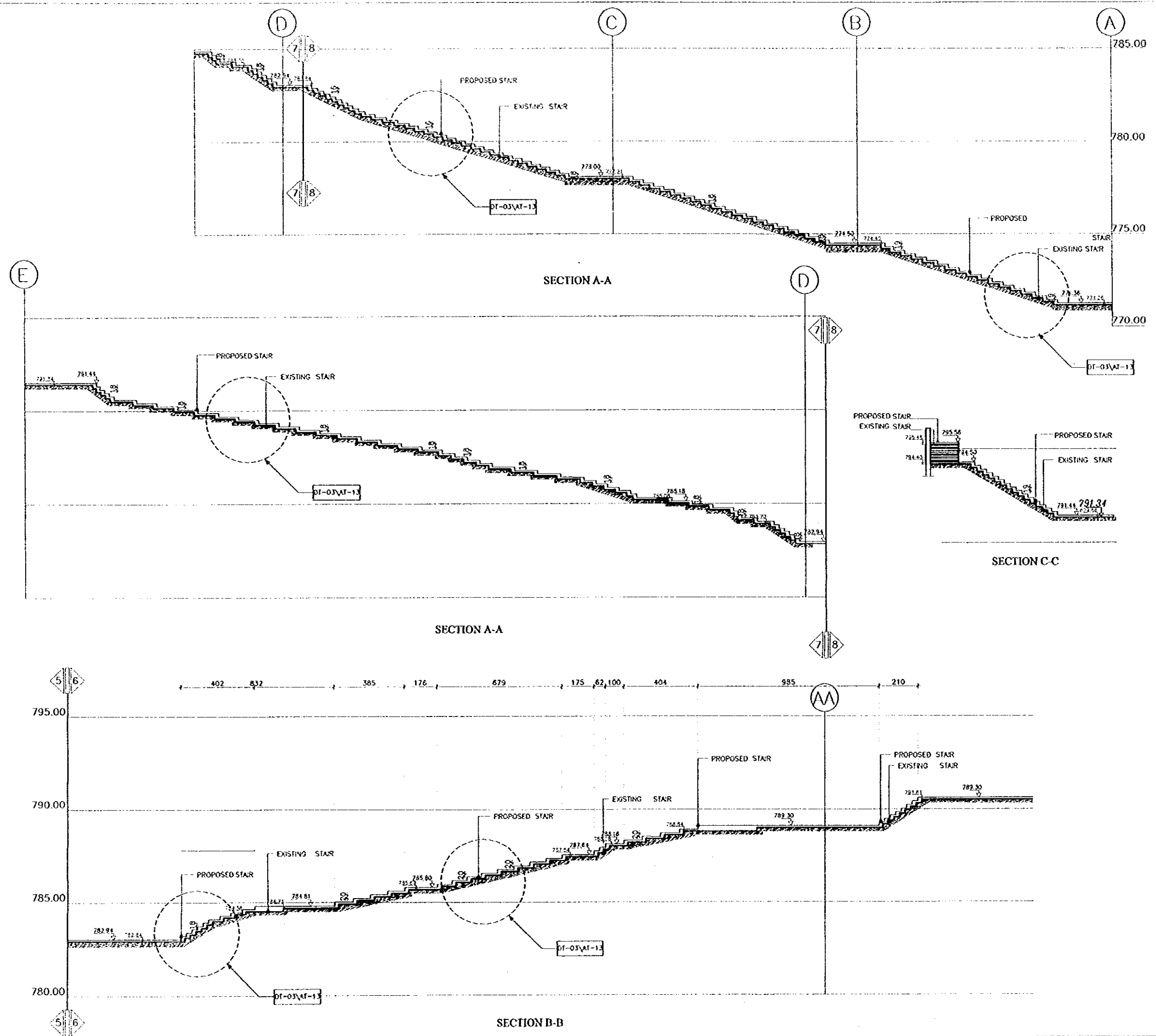
JICA Study Team:
Joint Venture of
Pacific Consultants International and
Yamato Sokko Inc.

Subcontracted Local Consultant:
TIBAH Consultants
Architects, Engineers
amman, jordan

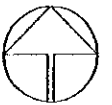
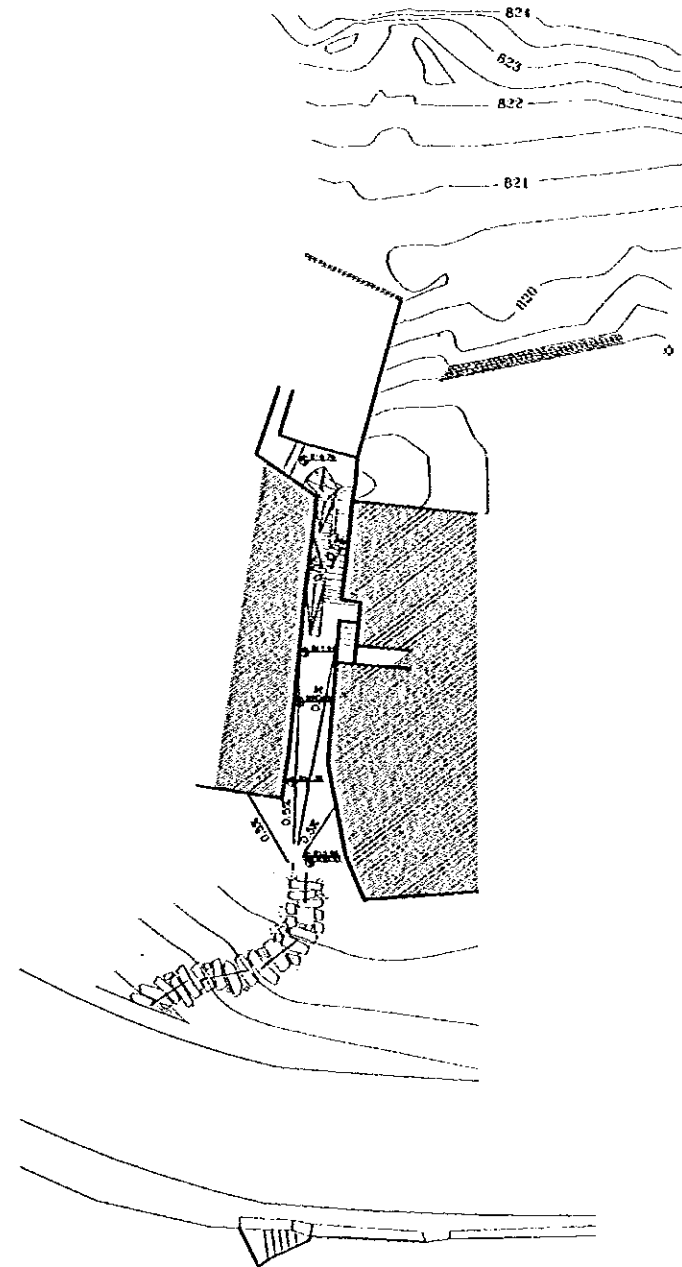
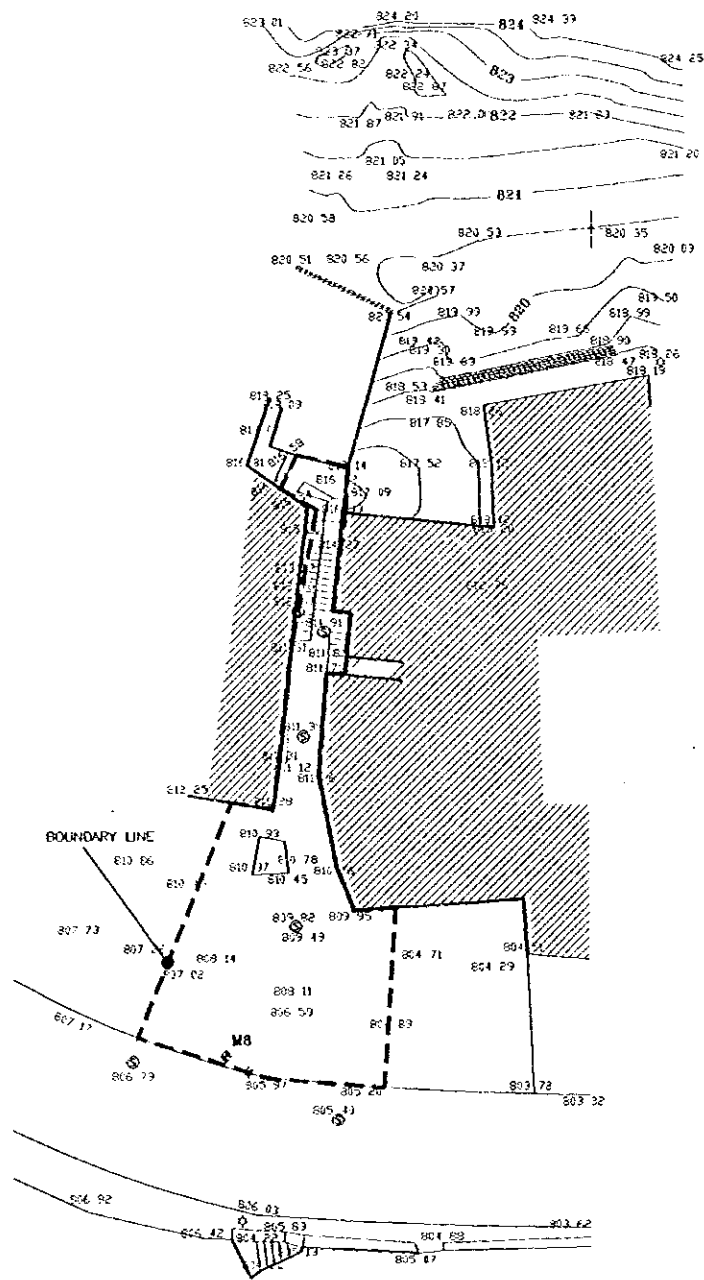
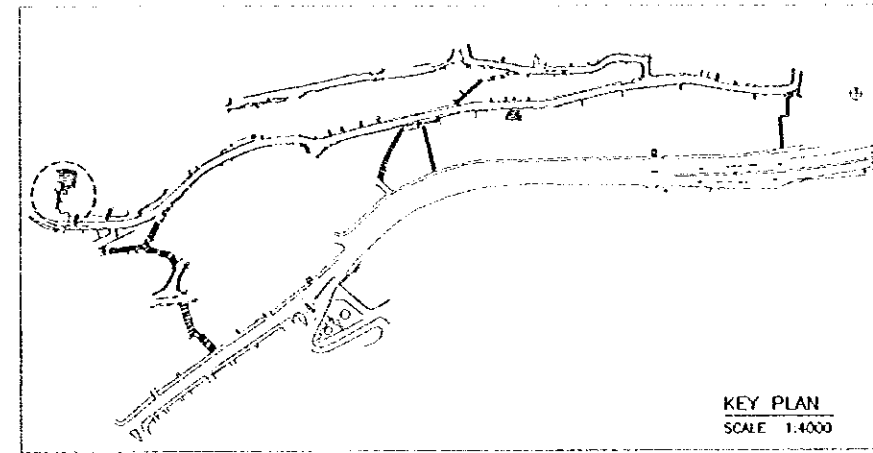
DATE: JUNE-10/2000

Tourist Trails
Drawing Title:
MATHAR RASLAN STAIRWAY
SECTIONS

Scale: 1:100
Drawing No.: AD-AT-24



Note:
This detailed design has been executed by a team of cons. firms as shown below in accordance with the agreement between Japan International Cooperation Agency (JICA) and JICA Study Team.
The copyright of this drawing rests with JICA. ALL MEASUREMENTS ARE IN CENTIMETERS. DO NOT SCALE FROM DRAWINGS.
• FOR TILING DETAILS REFER TO D-13, D-14, AD-03 & D-15, D-16, AD-04
• FOR TYPICAL STONE RISER DETAILS REFER TO D-01, D-02, D-03, AD-01
• FOR TREE/LOWER BED DETAILS REFER TO D-04, D-05, AD-01
• FOR SIGN TYPES REFER TO D-19, D-20, D-21, D-22, AD-05
• FOR MANHOLE DETAILS REFER TO D-15, D-16, AD-04 & D-23, AD-06
• FOR BOLLARDS DETAILS REFER TO D-24, AD-06
• FOR LITTER BIN DETAILS REFER TO D-25, AD-06
• FOR TYPICAL CLOCK DETAIL REFER TO D-26, AD-06
• FOR BENCH DETAILS REFER TO D-27, AD-07
• FOR WET STONE CLADDING DETAILS REFER TO D-33, AD-08



Designed by:
Japan International Cooperation Agency (JICA)
JICA Study Team:
Joint Venture of Pacific Consultants International and Yamasita Sekkel Inc.
Subcontracted Local Consultant:
TIBAH Consultants Architects, Engineers

DATE JUNE- 10 / 2000

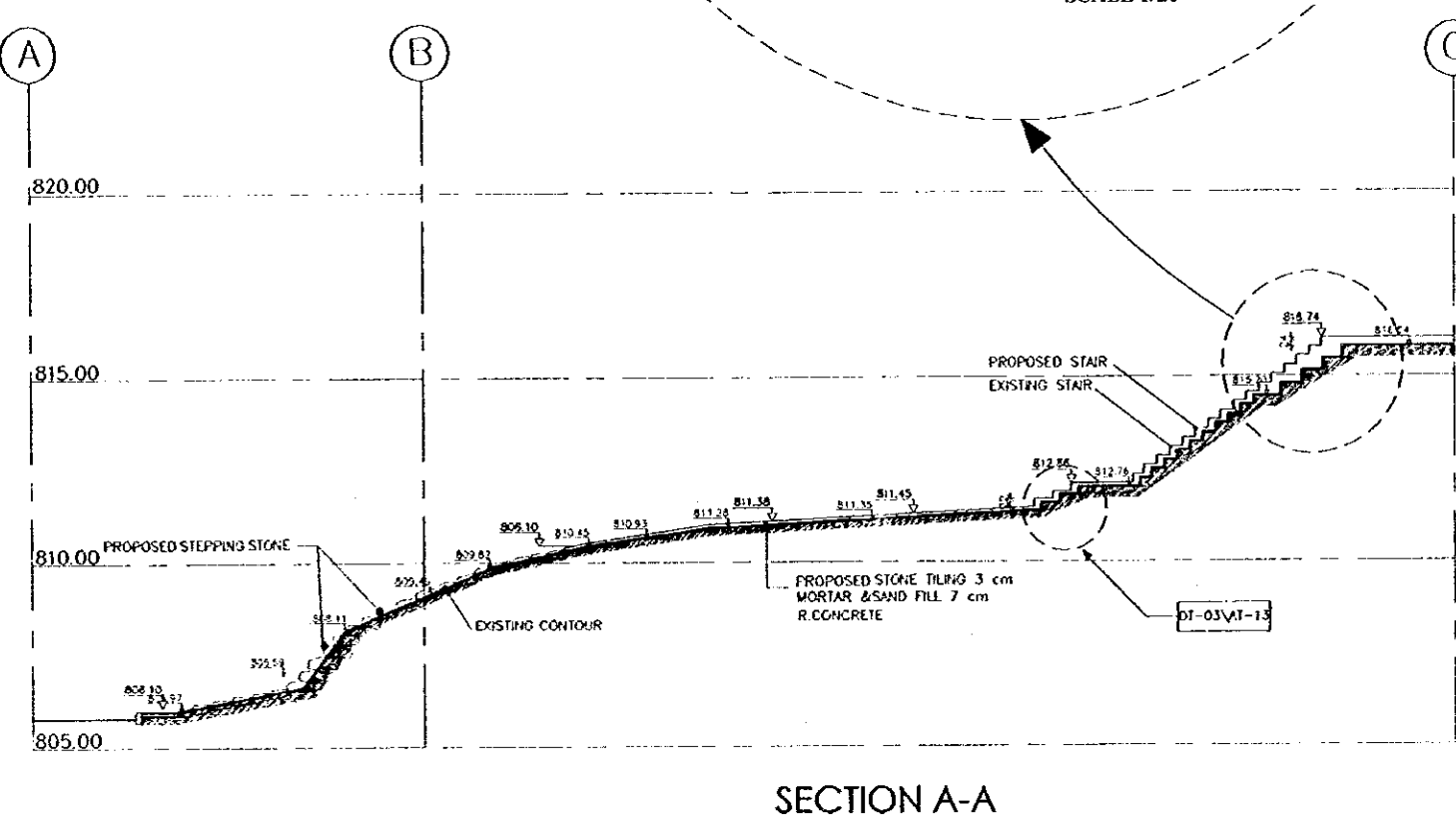
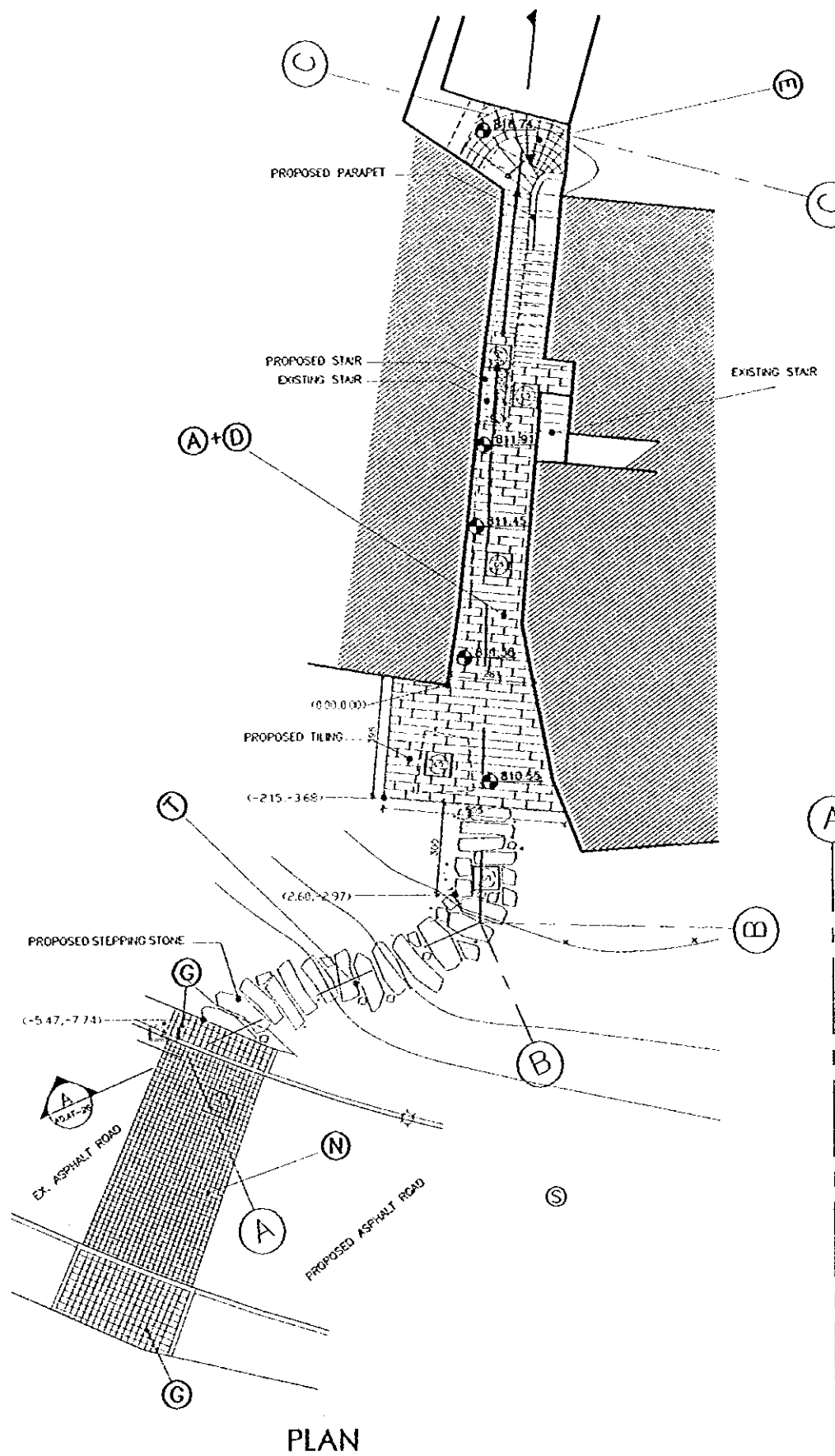
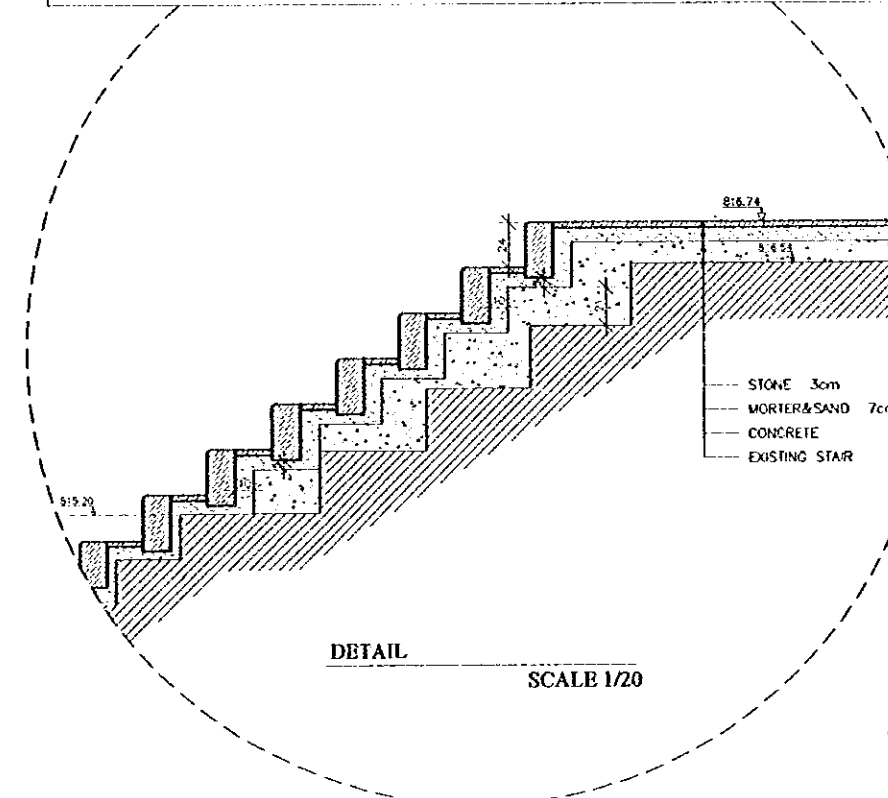
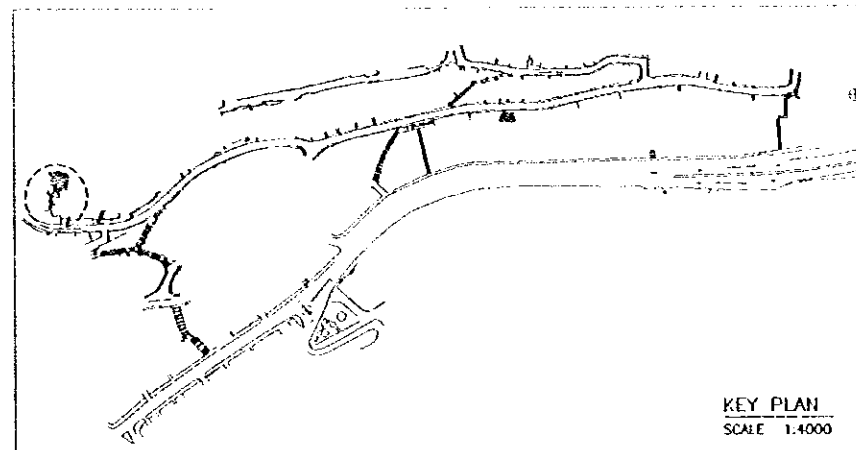
Tourist Trails
Drawing Title:
QALAA STAIRWAY
EXISTING SITUATION
& DOWN TO SLOPES

Scale: 1:200 Drawing No: AD.AT-25

Note:
This detailed design has been executed by a team of consultants as shown below in accordance with the agreement between Japan International Cooperation Agency (JICA) and JICA Study Team.

The copyright of this drawing rests with JICA. ALL MEASUREMENTS ARE IN CENTIMETERS. DO NOT FROM SCALE DRAWINGS.

- FOR TILING DETAILS REFER TO D-13.D-14.VAD-03 & D-13.D-16.VAD-04
- FOR TYPICAL STONE RISER DETAILS REFER TO D-01.D-02.D-03.VAD-01
- FOR TREE/FLOWER BED DETAILS REFER TO D-04.D-05.VAD-01
- FOR SIGN TYPES REFER TO D-19.D-20.D-21, D-22.VAD-05
- FOR MANHOLE DETAILS REFER TO D-15.VD-04 & D-23.VAD-06
- FOR BOLLARDS DETAILS REFER TO D-24.VAD-06
- FOR LITTER BIN DETAILS REFER TO D-25.VAD-06
- FOR TYPICAL CLOCK DETAIL REFER TO D-26.VAD-06
- FOR BENCH DETAILS REFER TO D-27.VAD-07
- FOR WEI STONE CLADDING DETAILS REFER TO D-33.VAD-08



Designed by:
Japan International Cooperation Agency (JICA)
JICA Study Team:
Joint Venture of Pacific Consultants International and Yamashita Sekrei Inc.
Subcontracted Local Consultant:
TIBAH Consultants Architects, Engineers

DATE JUNE-10/2000

Tourist Trails
Drawing title:
QALAA STAIRWAY
PLAN & SECTION

Scale: 1:100
Drawing No: AD.AT-26

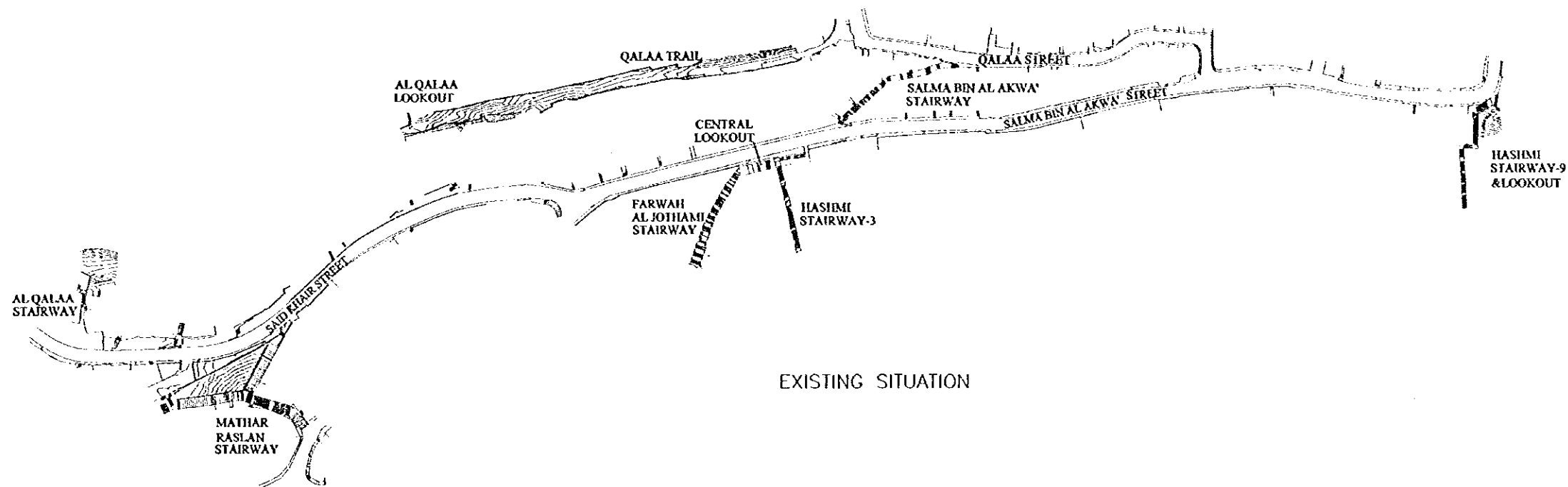
Amman Down Town Tourist Zone

Note:

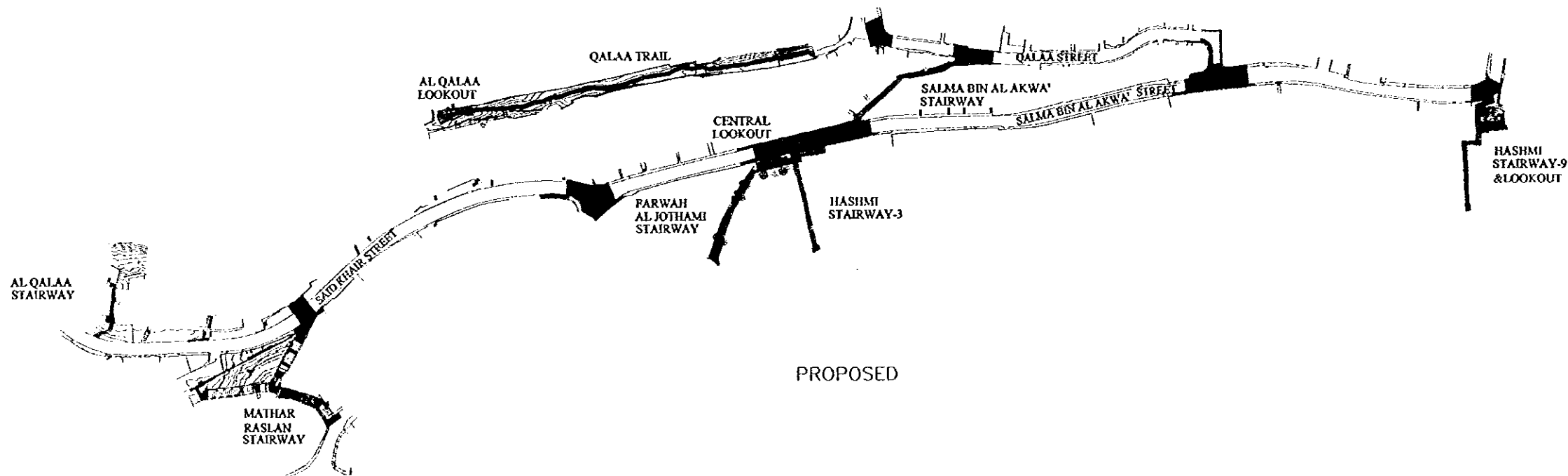
This detailed design has been executed by a team of consultants as shown below in accordance with the agreement between Japan International Cooperation Agency (JICA) and JICA Study Team.

The copyright of this drawing rests with JICA. ALL MEASUREMENTS ARE IN CENTIMETERS. DO NOT SCALE FROM DRAWING.

- FOR TRING DETAILS REFER TO D-13.D-14.AD-03 AD-13.D-14.AD-04
- FOR TYPICAL STONE PISER DETAILS REFER TO D-01.D-02.D-03.AD-01
- FOR TREE/FLOWER BED DETAILS REFER TO D-04.D-05.AD-01
- FOR SIGN TYPES REFER TO D-19.D-20.D-21, D-22.AD-05
- FOR MAN-HOLE DETAILS REFER TO D-15.SD-04 & D-23.AD-06
- FOR BOLLARDS DETAILS REFER TO D-24.AD-06
- FOR LITTER BIN DETAILS REFER TO D-25.AD-06
- FOR TYPICAL CLOCK DETAIL REFER TO D-26.AD-06
- FOR BENCH DETAILS REFER TO D-27.AD-07
- FOR WET STONE CLADDING DETAILS REFER TO D-33.AD-08



EXISTING SITUATION



PROPOSED



Designed by:

Japan International Cooperation Agency (JICA)

JICA Study Team:

Joint Venture of Pacific Consultants International and Yamashita Sekkei Inc.

Subcontracted Local Consultant:

TIBAH Consultants Architects, Engineers



DATE: JUNE-10/2000

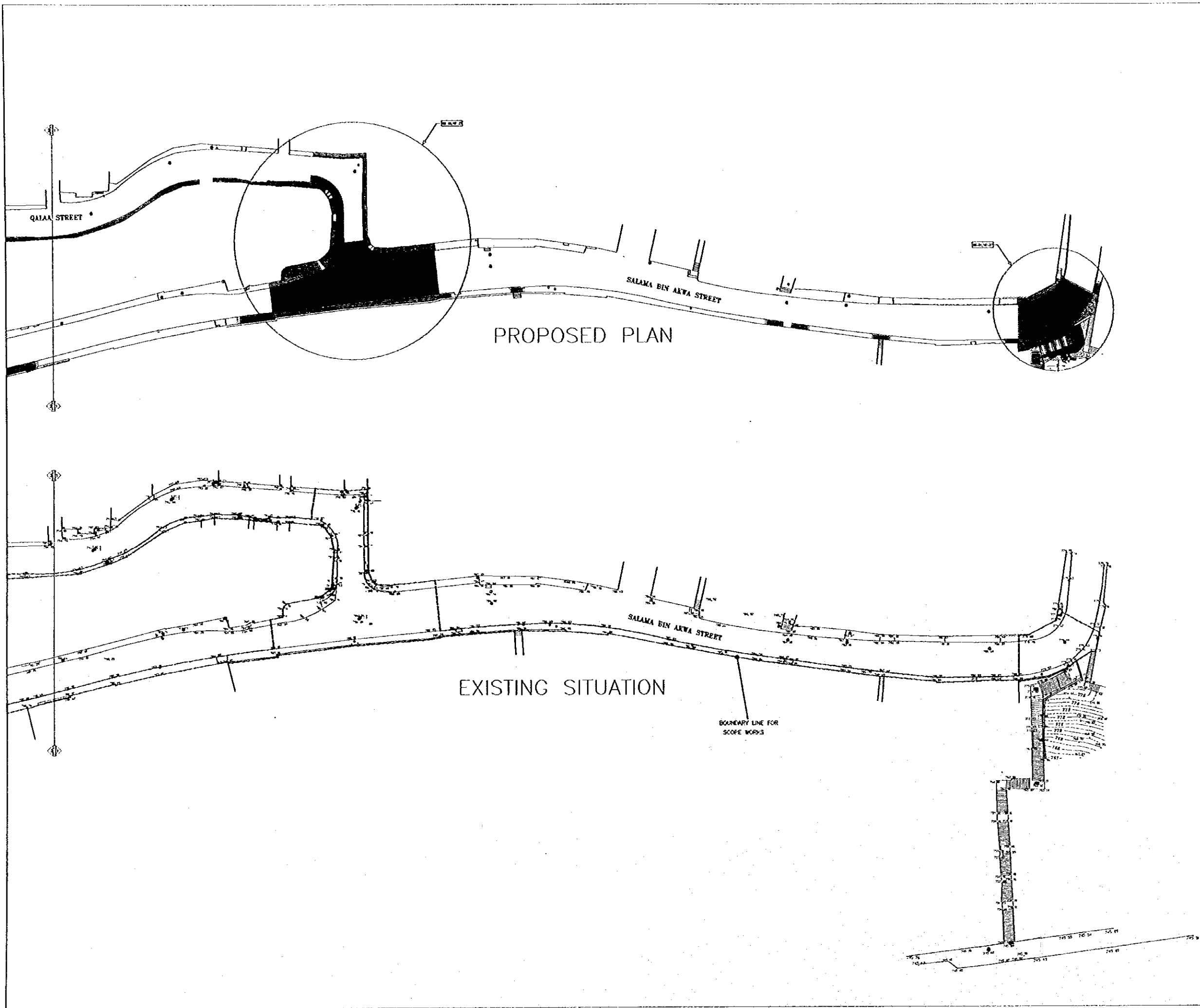
Tourist Trails

Drawing Title:

MASTER PLAN FOR STREETS EXISTING & PROPOSED

Scale: 1:1500

Drawing No: AD-AT-27



Tourism Sector Development Project
in the Hashemite Kingdom of Jordan

The Government of
the Hashemite Kingdom of Jordan
The Ministry of Tourism and Antiquities
The Ministry of Planning

Sub-Project:
Amman Down Town Tourist Zone

- Note:
- This detailed design has been executed by a team of consultants as shown below in accordance with the agreement between Japan International Cooperation Agency (JICA) and JICA Study Team.
 - The copyright of this drawing rests with JICA.
 - ALL MEASUREMENTS ARE IN CENTIMETERS.
 - DO NOT SCALE FROM DRAWING.
 - FOR TILING DETAILS REFER TO D-13, D-14, AD-03, 8D-15, D-16, AD-04
 - FOR TYPICAL STONE RISER DETAILS REFER TO D-01, D-02, D-03, AD-01
 - FOR TREE/FLOWER BED DETAILS REFER TO D-04, D-05, AD-01
 - FOR SIGN TYPES REFER TO D-19, D-20, D-21, D-22, AD-05
 - FOR MANHOLE DETAILS REFER TO D-15, SD, AD-04, AD-23, AD-06
 - FOR BOLLARDS DETAILS REFER TO D-24, AD-06
 - FOR LITTER BIN DETAILS REFER TO D-25, AD-06
 - FOR TYPICAL CLOCK DETAIL REFER TO D-26, AD-06
 - FOR BENCH DETAILS REFER TO D-27, AD-07
 - FOR WET STONE CLADDING DETAILS REFER TO D-33, AD-08

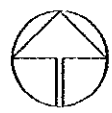
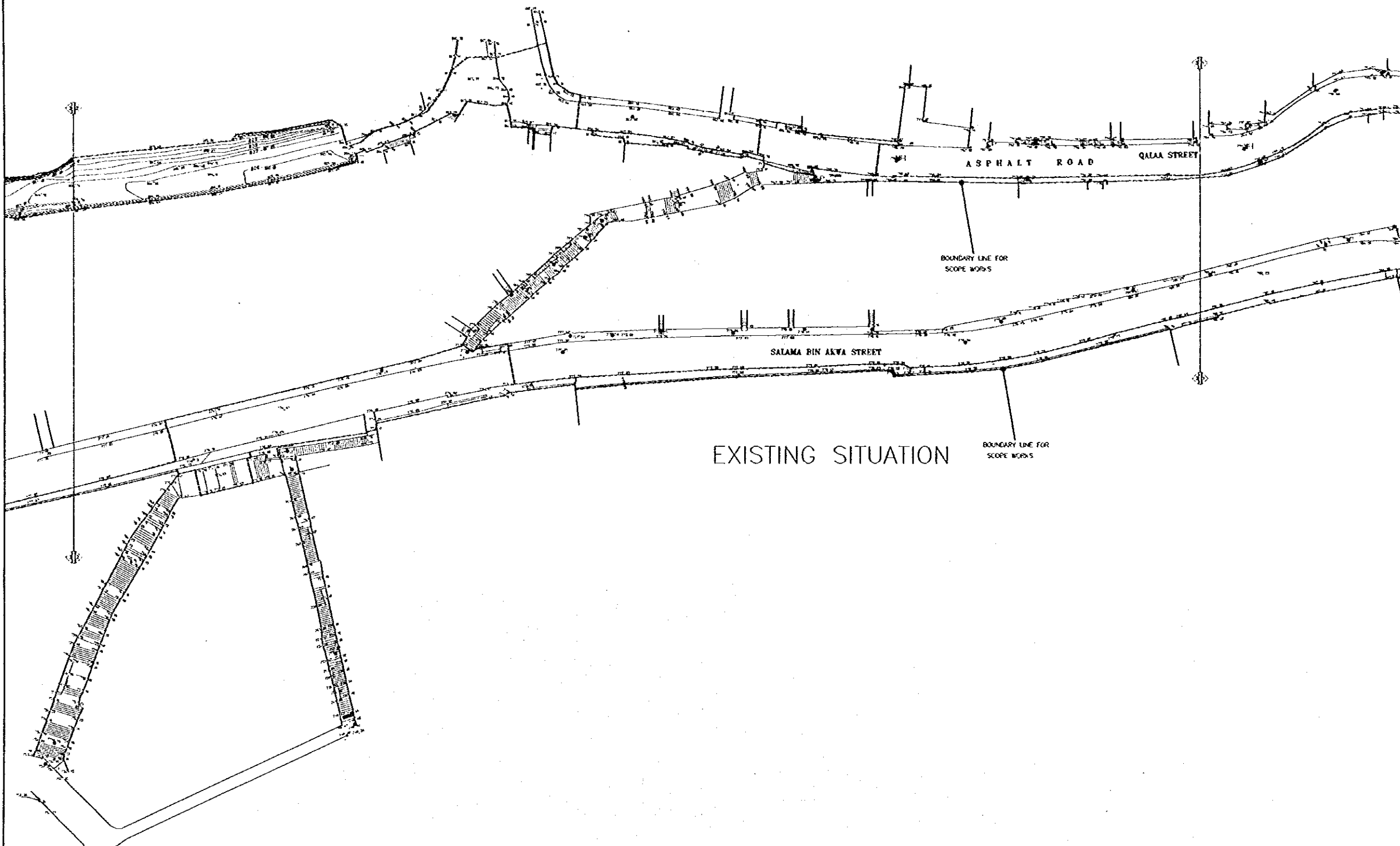
Designed by:
Japan International Cooperation Agency (JICA)
JICA Study Team:
Joint Venture of Pacific Consultants International and Yomoto Sekkei Inc.
Subcontracted Local Consultant:
TIBAH Consultants Architects, Engineers

DATE: JUNE 10 / 2000

Tourist Trails
Drawing Title:
SALAMA BIN AKWA' STREET
EXISTING SITUATION &
PROPOSED PLAN

Scale: 1:400
Drawing No.: AD.AT-28

- Note:
- This detailed design has been executed by a team of consultants as shown below in accordance with the agreement between Japan International Cooperation Agency (JICA) and JICA Study Team.
 - The copyright of this drawing rests with JICA.
 - ALL MEASUREMENTS ARE IN CENTIMETERS.
 - DO NOT SCALE FROM DRAWING.
 - FOR PILING DETAILS REFER TO D-13, D-14, AD-03 & D-15, D-16, AD-04
 - FOR TYPICAL STONE RISER DETAILS REFER TO D-01, D-02, D-03, AD-01
 - FOR TREE FLOWER BED DETAILS REFER TO D-04, D-05, AD-01
 - FOR SIGN TYPES REFER TO D-19, D-20, D-21, D-22, AD-05
 - FOR MANHOLE DETAILS REFER TO D-15, D-20, AD-04 & D-23, AD-06
 - FOR BOLLARDS DETAILS REFER TO D-24, AD-06
 - FOR LITTER BIN DETAILS REFER TO D-25, AD-06
 - FOR TYPICAL CLOCK DETAIL REFER TO D-26, AD-06
 - FOR BENCH DETAILS REFER TO D-27, AD-07
 - FOR WET STONE CLADDING DETAILS REFER TO D-33, AD-08



Designed by:
Japan International Cooperation Agency (JICA)

JICA Study Team:
Joint Venture of
Pacific Consultants International and
Yamato Sekkei Inc.

Subcontracted Local Consultant:
TIBAH Consultants
Architects, Engineers

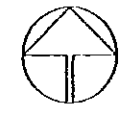
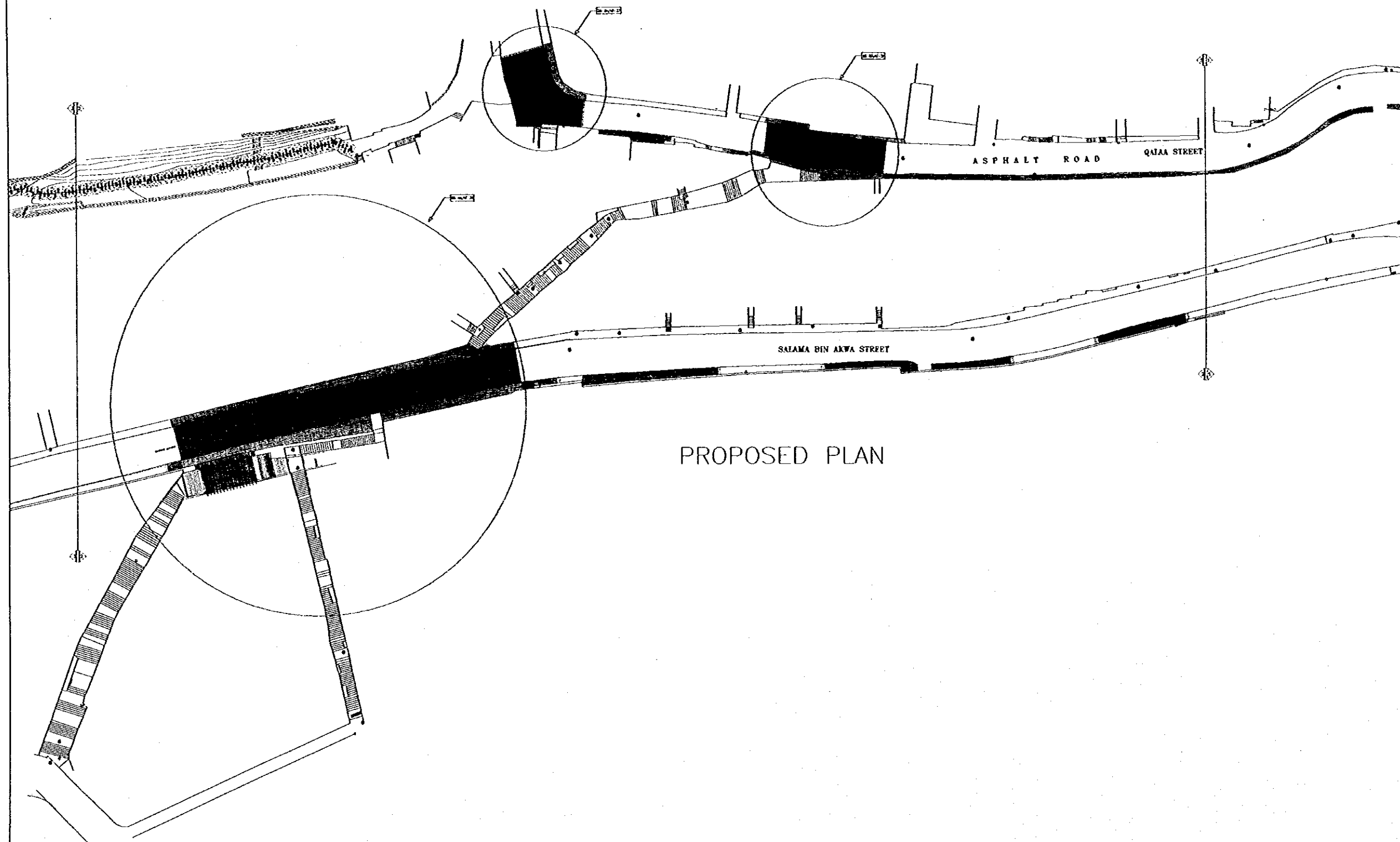
DATE: JUNE-10/2000

Tourist Trails
Drawing Title:
SALAMA BIN AKWA'
STREET & QALAA STREET
EXISTING SITUATION

Scale: 1:400
Drawing No.: AD.AT-29

Note:
This detailed design has been executed by a team of consultants as shown below in accordance with the agreement between Japan International Cooperation Agency (JICA) and JICA Study Team.

- The copyright of this drawing rests with JICA.
ALL MEASUREMENTS ARE IN CENTIMETERS.
DO NOT SCALE FROM DRAWING.
- FOR TILING DETAILS REFER TO D-13.D-14/AD-03 AD-15.D-16/AD-04
 - FOR TYPICAL STONE RISER DETAILS REFER TO D-01.D-02.D-03/AD-01
 - FOR TREE/FLOWER BED DETAILS REFER TO D-04.D-05/AD-01
 - FOR SIGN TYPES REFER TO D-19.D-20.D-21, D-22/AD-05
 - FOR MANHOLE DETAILS REFER TO D-15/AD-04 AD-23/AD-06
 - FOR BOLLARDS DETAILS REFER TO D-24/AD-06
 - FOR LITTER BIN DETAILS REFER TO D-25/AD-06
 - FOR TYPICAL CLOCK DETAIL REFER TO D-26/AD-06
 - FOR BENCH DETAILS REFER TO D-27/AD-07
 - FOR WET STONE CLADDING DETAILS REFER TO D-33/AD-08



Designed by:
Japan International Cooperation Agency (JICA)
JICA Study Team:
Joint Venture of
Pacific Consultants International and
Yamasita Sekkei Inc.

Subcontracted Local Consultant:
TIBAH Consultants
Architects, Engineers

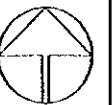
DATE: JUNE-10 / 2000

Tourist Trails
Drawing Title:
**SALAMA BIN AKWA'
STREET & QALAA STREET
PROPOSED PLAN**

Scale: 1:400
Drawing No: AD.AT-30

Note:
This detailed design has been executed by a team of consultants as shown below in accordance with the agreement between Japan International Cooperation Agency (JICA) and JICA Study Team.

- The copyright of this drawing rests with JICA. ALL MEASUREMENTS ARE IN CENTIMETERS. DO NOT SCALE FROM DRAWING.
- FOR TRUNK DETAILS REFER TO D-13, D-14, AD-03, BD-15, D-16, AD-04
 - FOR TYPICAL STONE PISER DETAILS REFER TO D-01, D-02, D-03, AD-01
 - FOR TREE FLOWER BED DETAILS REFER TO D-04, D-05, AD-01
 - FOR SIGN TYPES REFER TO D-19, D-20, D-21, D-22, AD-05
 - FOR MANHOLE DETAILS REFER TO D-15, SD-04, BD-23, AD-06
 - FOR BOLLARDS DETAILS REFER TO D-24, AD-06
 - FOR LITTER BIN DETAILS REFER TO D-25, AD-06
 - FOR TYPICAL CLOCK DETAILS REFER TO D-26, AD-06
 - FOR BENCH DETAILS REFER TO D-27, AD-07
 - FOR WET STONE CLADDING DETAILS REFER TO D-33, AD-08



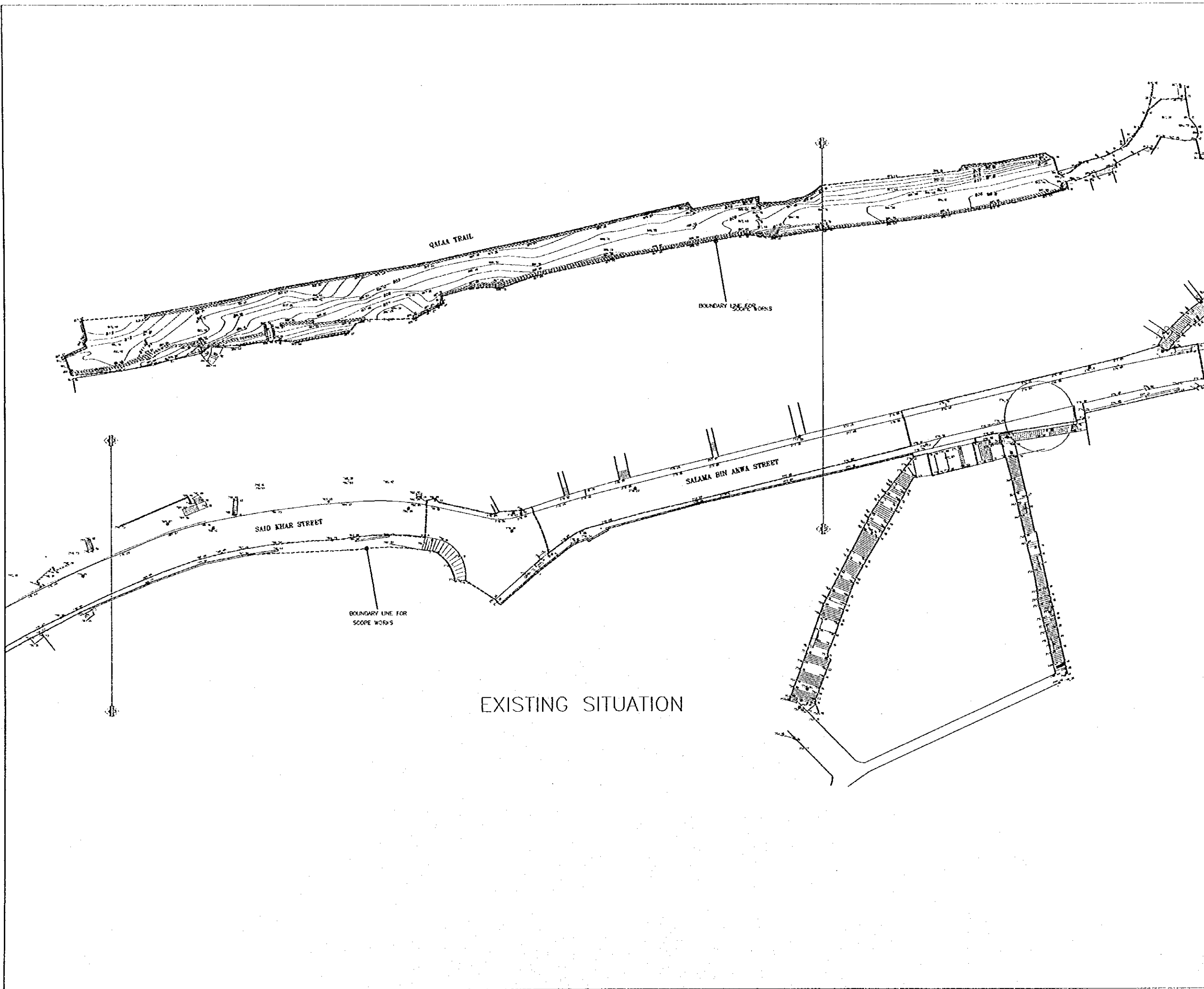
Designed by:
Japan International Cooperation Agency (JICA)
JICA Study Team:
Joint Venture of
Pacific Consultants International and
Yamasita Sekkel Inc.

Subcontracted Local Consultant:
TIBAH Consultants
Architects, Engineers

DATE: JUNE-10 / 2000

Tourist Trails
Drawing Title:
**QALAA TRAIL & SALAMA
BIN AKWA' STREET
EXISTING SITUATION**

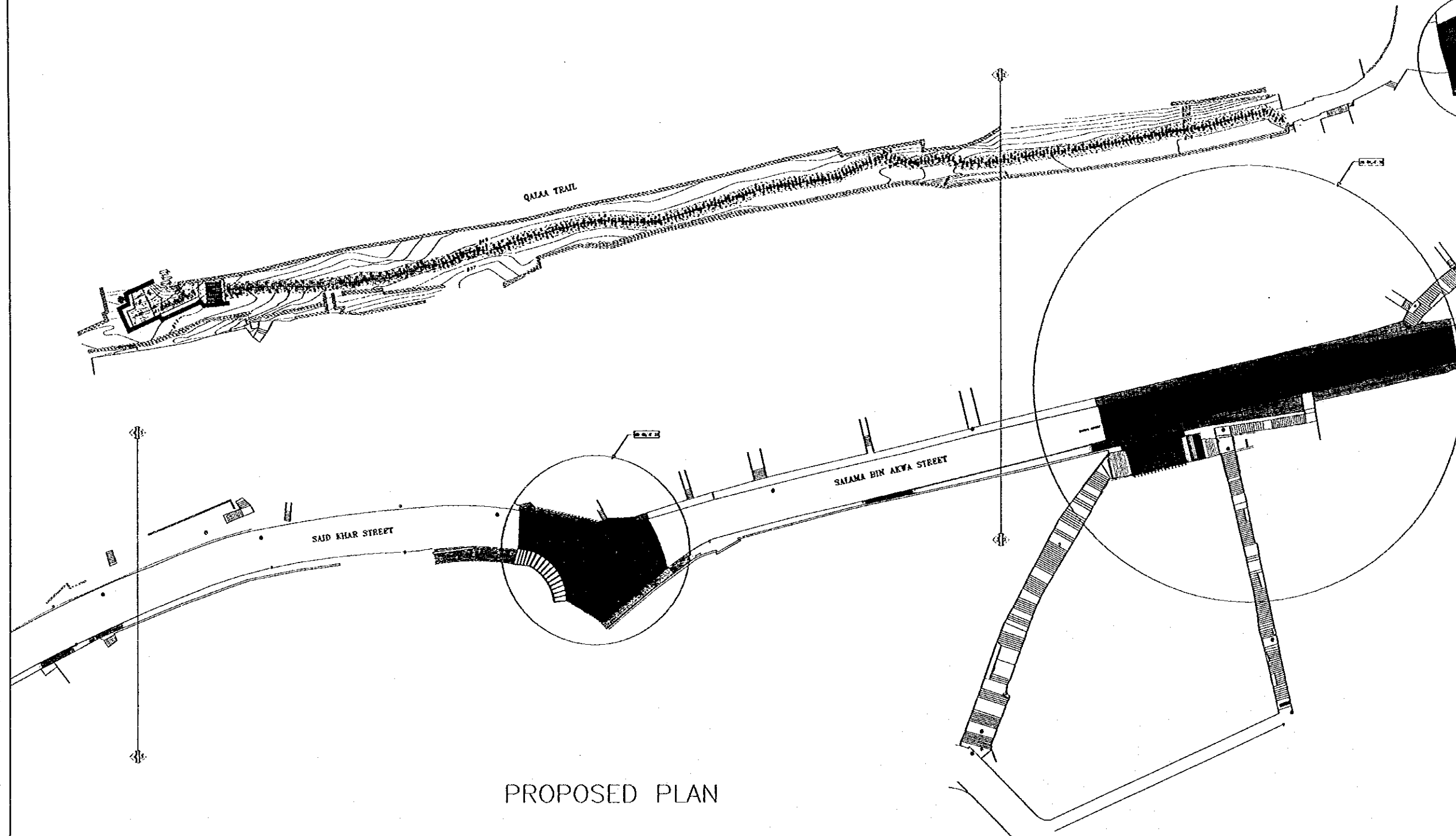
Scale: 1:400
Drawing No: AD.AT-31



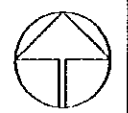
Note:
This detailed design has been executed by a team of consultants as shown below in accordance with the agreement between Japan International Cooperation Agency (JICA) and JICA Study Team.

The copyright of this drawing rests with JICA. ALL MEASUREMENTS ARE IN CENTIMETERS. DO NOT SCALE FROM DRAWING.

- FOR TILING DETAILS REFER TO D-13, D-14, AD-03 & D-15, D-16, AD-04
- FOR TYPICAL STONE RISER DETAILS REFER TO D-01, D-02, D-03, AD-01
- FOR TREE/FLOWER BED DETAILS REFER TO D-04, D-05, AD-01
- FOR SIGN TYPES REFER TO D-19, D-20, D-21, D-22, AD-05
- FOR MUSHOKE DETAILS REFER TO D-15, D-20, AD-04 & D-23, AD-05
- FOR BOLLARDS DETAILS REFER TO D-24, AD-06
- FOR LITTER BIN DETAILS REFER TO D-25, AD-06
- FOR TYPICAL CLOCK DETAIL REFER TO D-26, AD-06
- FOR BENCH DETAILS REFER TO D-27, AD-07
- FOR WET STONE CLADDING DETAILS REFER TO D-33, AD-08



PROPOSED PLAN



Designed by:
Japan International Cooperation Agency (JICA)

JICA Study Team:
Joint Venture of Pacific Consultants International and Yomoto Seteki Inc.

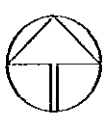
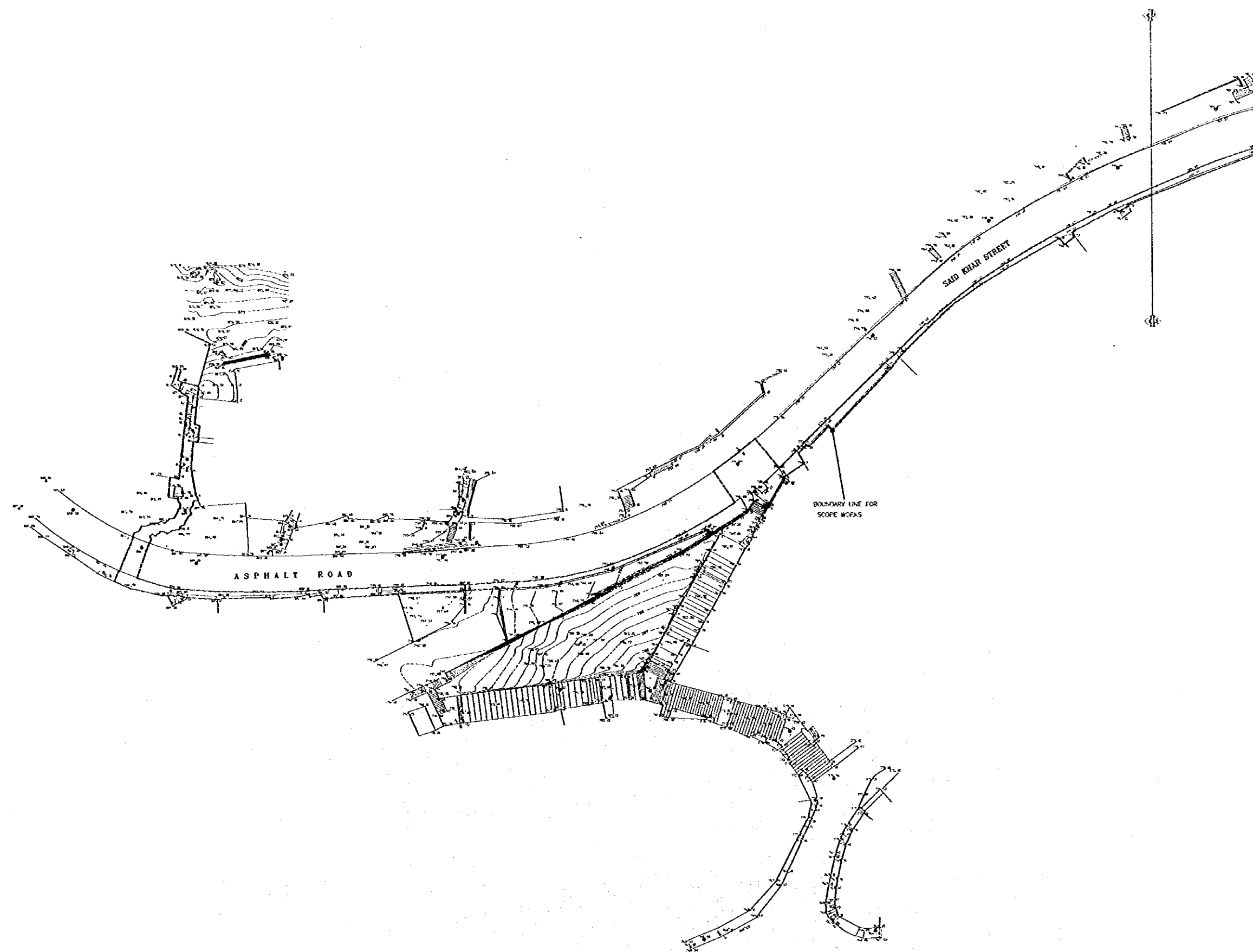
Subcontracted Local Consultant:
TIBAH Consultants
Architects, Engineers

DATE: JUNE-10/2000

Tourist Trails
Drawing Title:
QALAA TRAIL & SALAMA BIN AKWA STREET
PROPOSED PLAN

Scale: 1:400 Drawing No.: AD.AT-32

- Note:
- This detailed design has been executed by a team of consultants as shown below in accordance with the agreement between Japan International Cooperation Agency (JICA) and JICA Study Team.
 - The copyright of this drawing rests with JICA. ALL MEASUREMENTS ARE IN CENTIMETERS. DO NOT SCALE FROM DRAWING.
 - FOR TILING DETAILS REFER TO D-13, D-14, AD-03, 8D-15, D-16, AD-04
 - FOR TYPICAL STONE PISER DETAILS REFER TO D-01, D-02, D-03, AD-01
 - FOR TREE FLOOR BED DETAILS REFER TO D-04, D-05, AD-01
 - FOR SIGN TYPES REFER TO D-19, D-20, D-21, D-22, AD-05
 - FOR MANHOLE DETAILS REFER TO D-15, D-20, AD-04, 8D-23, AD-06
 - FOR BOLLARDS DETAILS REFER TO D-24, AD-06
 - FOR LITTER BIN DETAILS REFER TO D-25, AD-06
 - FOR TYPICAL CLOCK DETAIL REFER TO D-26, AD-06
 - FOR BENCH DETAILS REFER TO D-27, AD-07
 - FOR WET STONE CLADDING DETAILS REFER TO D-33, AD-08



Designed by:
Japan International Cooperation Agency (JICA)
JICA Study Team:
Joint Venture of
Pacific Consultants International and
Yamasita Sekkel Inc.

Subcontracted Local Consultant:
TMAH Consultants
Architects, Engineers

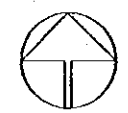
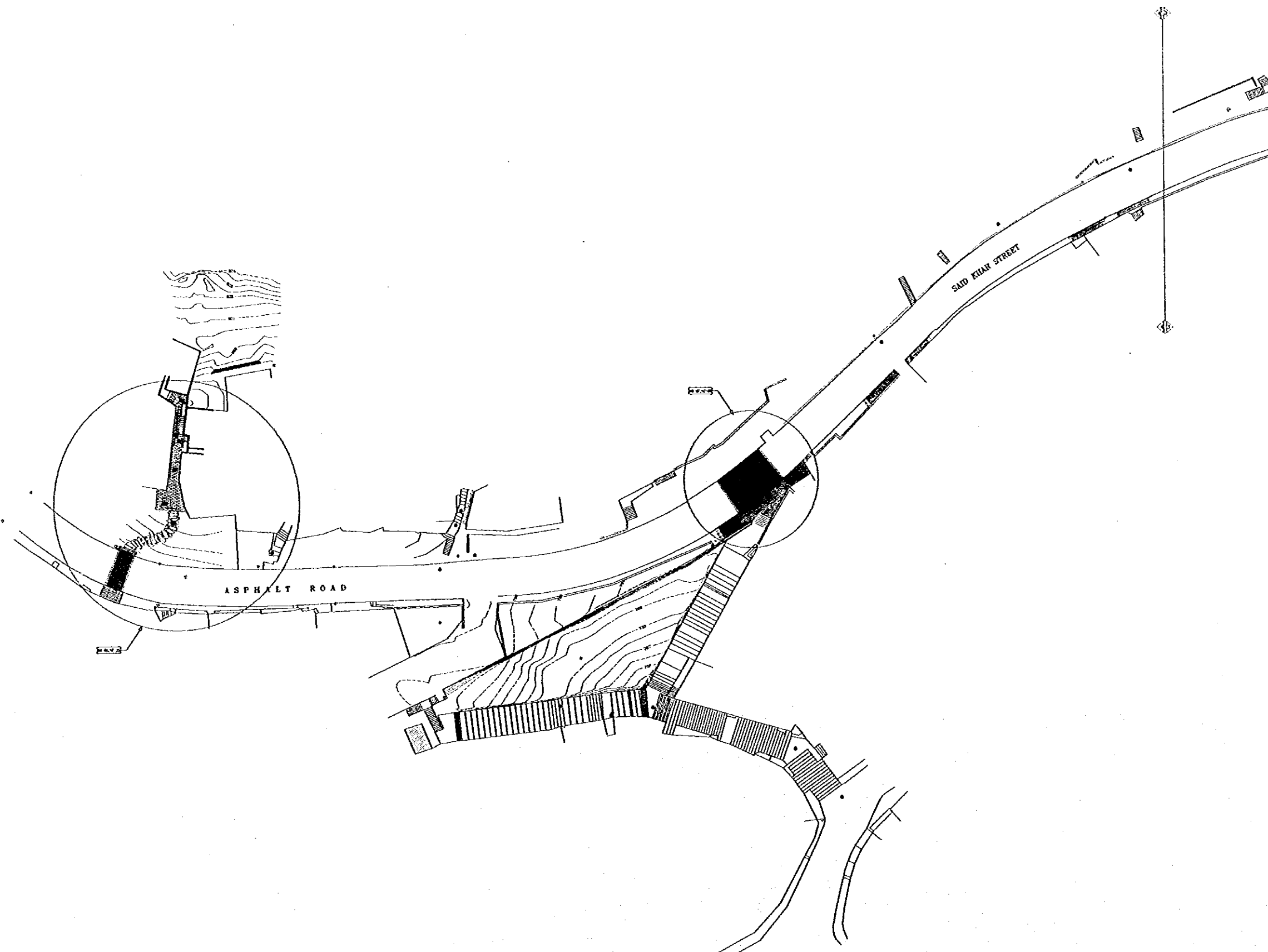
DATE: JUNE-10 / 2000

Tourist Trails

Drawing Title:
SAID KHAIR STREET
EXISTING SITUATION

Scale: 1:400
Drawing No.: AD.AT-33

Note:
This detailed design has been executed by a team of consultants as shown below in accordance with the agreement between Japan International Cooperation Agency (JICA) and JICA Study Team.
The copyright of this drawing rests with JICA. ALL MEASUREMENTS ARE IN CENTIMETERS. DO NOT SCALE FROM DRAWING.
• FOR TILING DETAILS REFER TO D-13.D-14.AD-03 & D-15.D-16.AD-04
• FOR TYPICAL STONE RISEP DETAILS REFER TO D-01.D-02.D-03.AD-01
• FOR TREE/FLOWER BED DETAILS REFER TO D-04.D-05.AD-01
• FOR SIGN TYPES REFER TO D-19.D-20.D-21, D-22.AD-05
• FOR MANHOLE DETAILS REFER TO D-15.SD-04 & D-23.AD-08
• FOR BOLLARDS DETAILS REFER TO D-24.AD-06
• FOR LITTER BIN DETAILS REFER TO D-25.AD-06
• FOR TYPICAL CLOCK DETAIL REFER TO D-26.AD-06
• FOR BENCH DETAILS REFER TO D-27.AD-07
• FOR WET STONE CLADDING DETAILS REFER TO D-33.AD-08



Designed by:
Japan International Cooperation Agency (JICA)
JICA Study Team:
Joint Venture of Pacific Consultants International and Yamasita Sekkel Inc.
Subcontracted Local Consultant:
TBAH Consultants Architects, Engineers

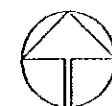
DATE: JUNE-10 / 2000

Tourist Trails
Drawing title:
SAID KHAIR STREET
PROPOSED PLAN

Scale: 1:400
Drawing No: AD.AT-34

Note:
This detailed design has been executed by a team
of consultants as shown below in accordance with
the agreement between Japan International
Cooperation Agency (JICA) and JICA Study
Team.

- The copyright of this drawing rests with JICA.
ALL MEASUREMENTS ARE IN CENTIMETERS.
DO NOT SCALE FROM DRAWING.
- FOR TILING DETAILS REFER TO D-13-D-1/A/AD-03
D-15-D-16/A/AD-04
 - FOR TYPICAL STONE RISER DETAILS REFER TO
D-01-D-02-D-03/A/AD-01
 - FOR TREE/FLOWER BED DETAILS REFER TO
D-04-D-05/A/AD-01
 - FOR SIGN TYPES REFER TO D-19-D-20-D-21,
D-22/A/AD-05
 - FOR MANHOLE DETAILS REFER TO D-15/S/AD-04
D-23/A/AD-06
 - FOR BOLLARDS DETAILS REFER TO D-24/A/AD-06
 - FOR UTILITY BSI DETAILS REFER TO D-25/A/AD-06
 - FOR TYPICAL CLOCK DETAIL REFER TO D-26/A/AD-06
 - FOR BENCH DETAILS REFER TO D-27/A/AD-07
 - FOR WET STONE CLADDING DETAILS REFER TO
D-33/A/AD-08



Designed by:
Japan International Cooperation
Agency (JICA)

JICA Study Team:
Joint Venture of
Pacific Consultants International and
Yamamoto Sekkei Inc.

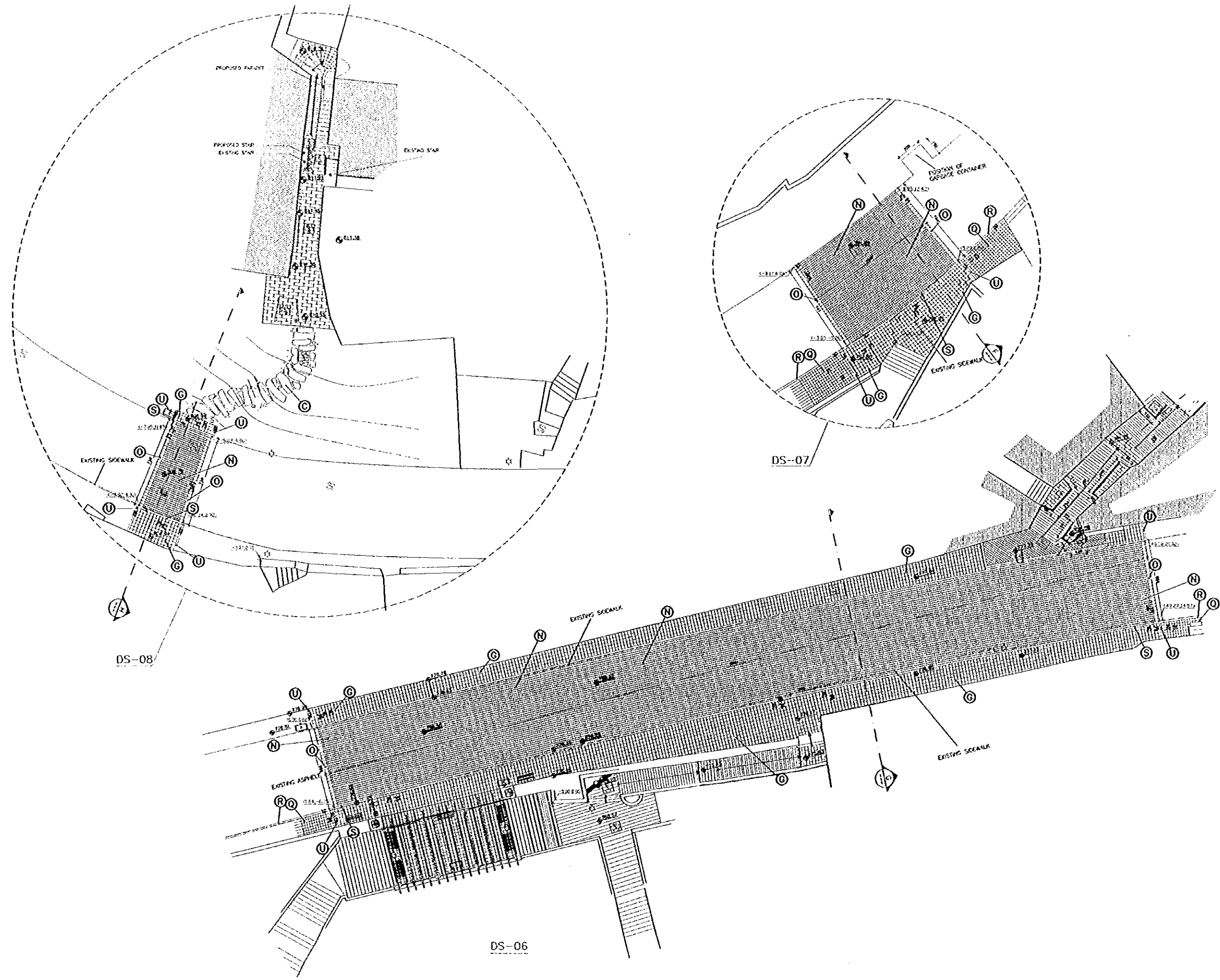
Subcontracted Local Consultant:
TIBAH Consultants
Architects, Engineers

DATE | JUNE-10/2000

Tourist Trails

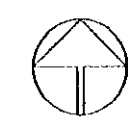
Drawing Title:
ENLARGMENTS-1

Scale: | Drawing No:
1:150 | AD.AT-35



Note:
This detailed design has been executed by a team of consultants as shown below in accordance with the agreement between Japan International Cooperation Agency (JICA) and JICA Study Team.
The copyright of this drawing rests with JICA.
ALL MEASUREMENTS ARE IN CENTIMETERS.
DO NOT SCALE FROM DRAWING.

- FOR FILING DETAILS REFER TO D-13, D-14, AD-03 & D-15, D-16, AD-04
- FOR TYPICAL STONE RISER DETAILS REFER TO D-01, D-02, D-03, AD-01
- FOR TREE/LOAVER BED DETAILS REFER TO D-04, D-05, AD-01
- FOR SIGN TYPES REFER TO D-19, D-20, D-21, D-22, AD-05
- FOR MANHOLE DETAILS REFER TO D-15, D-23, AD-04 & D-23, AD-06
- FOR BOLLARDS DETAILS REFER TO D-24, AD-06
- FOR LITTER BIN DETAILS REFER TO D-25, AD-06
- FOR TYPICAL CLOCK DETAIL REFER TO D-26, AD-06
- FOR BENCH DETAILS REFER TO D-27, AD-07
- FOR WET STONE CLADDING DETAILS REFER TO D-33, AD-08



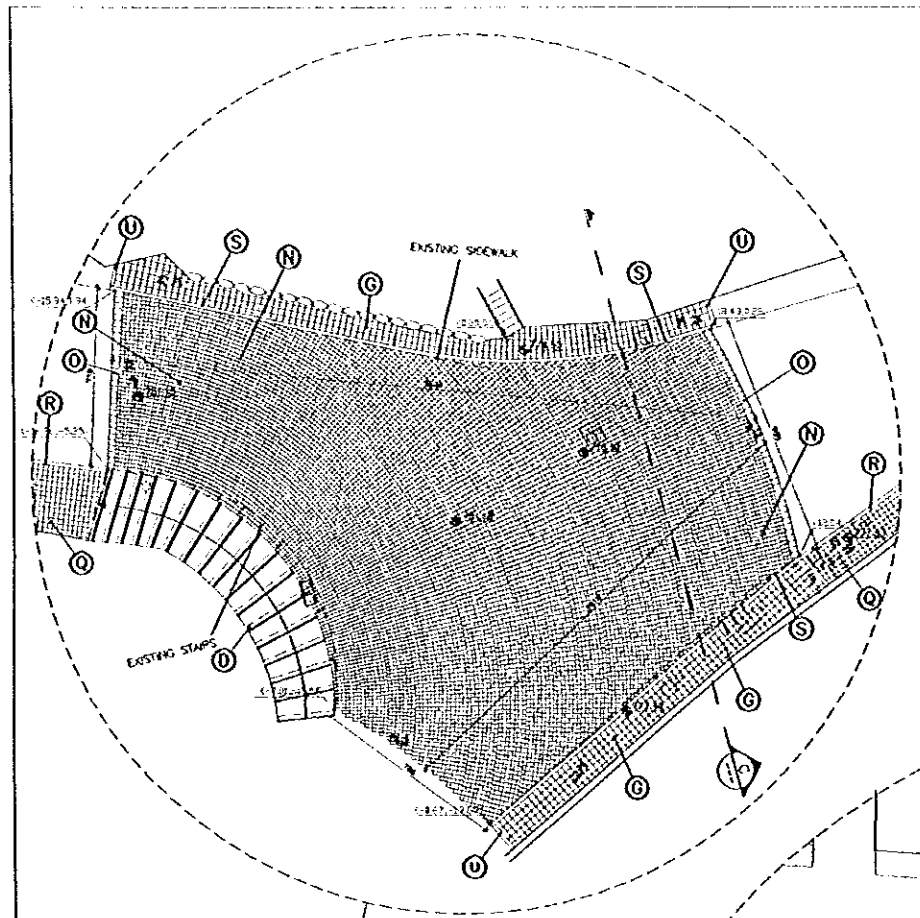
Designed by:
Japan International Cooperation Agency (JICA)
JICA Study Team:
Joint Venture of
Pacific Consultants International and
Yamasita Sekkei Inc.
Subcontracted Local Consultant:
TIBAH Consultants
Architects, Engineers

DATE: JUNE-10 / 2000

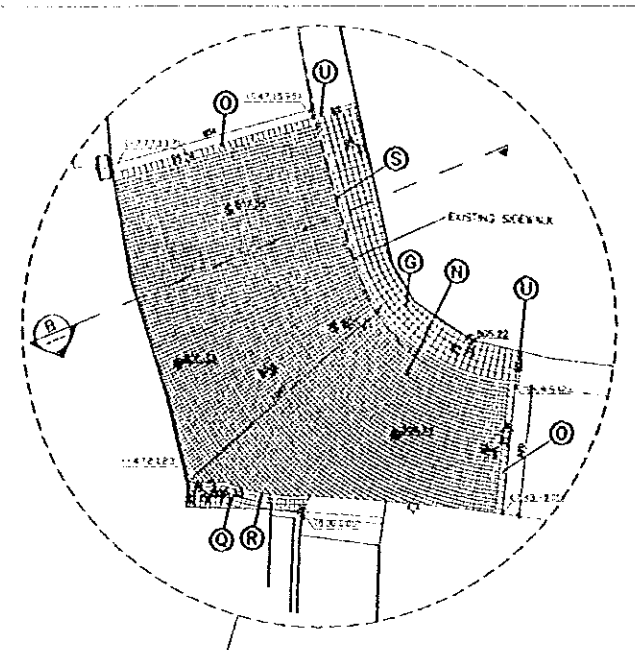
Tourist Trails

Drawing Title:
ENLARGMENTS-2

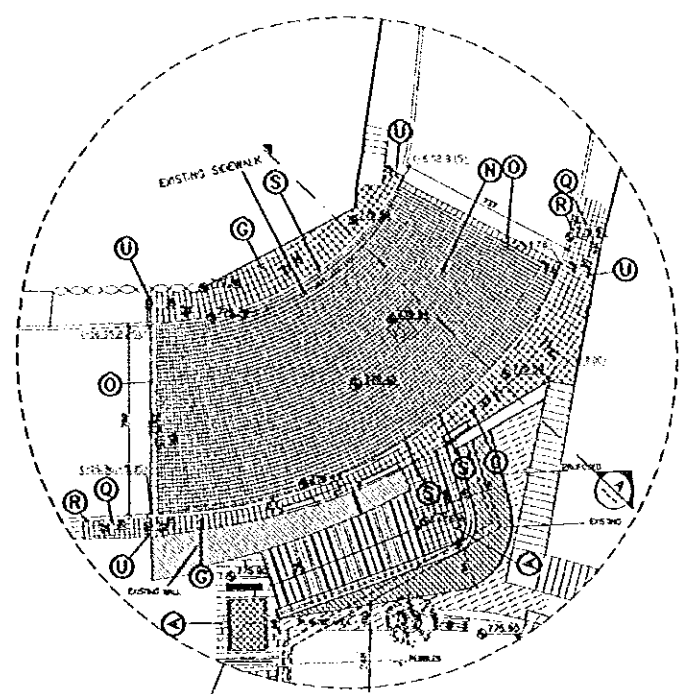
Scale: 1:150
Drawing No.: AD.AT-36



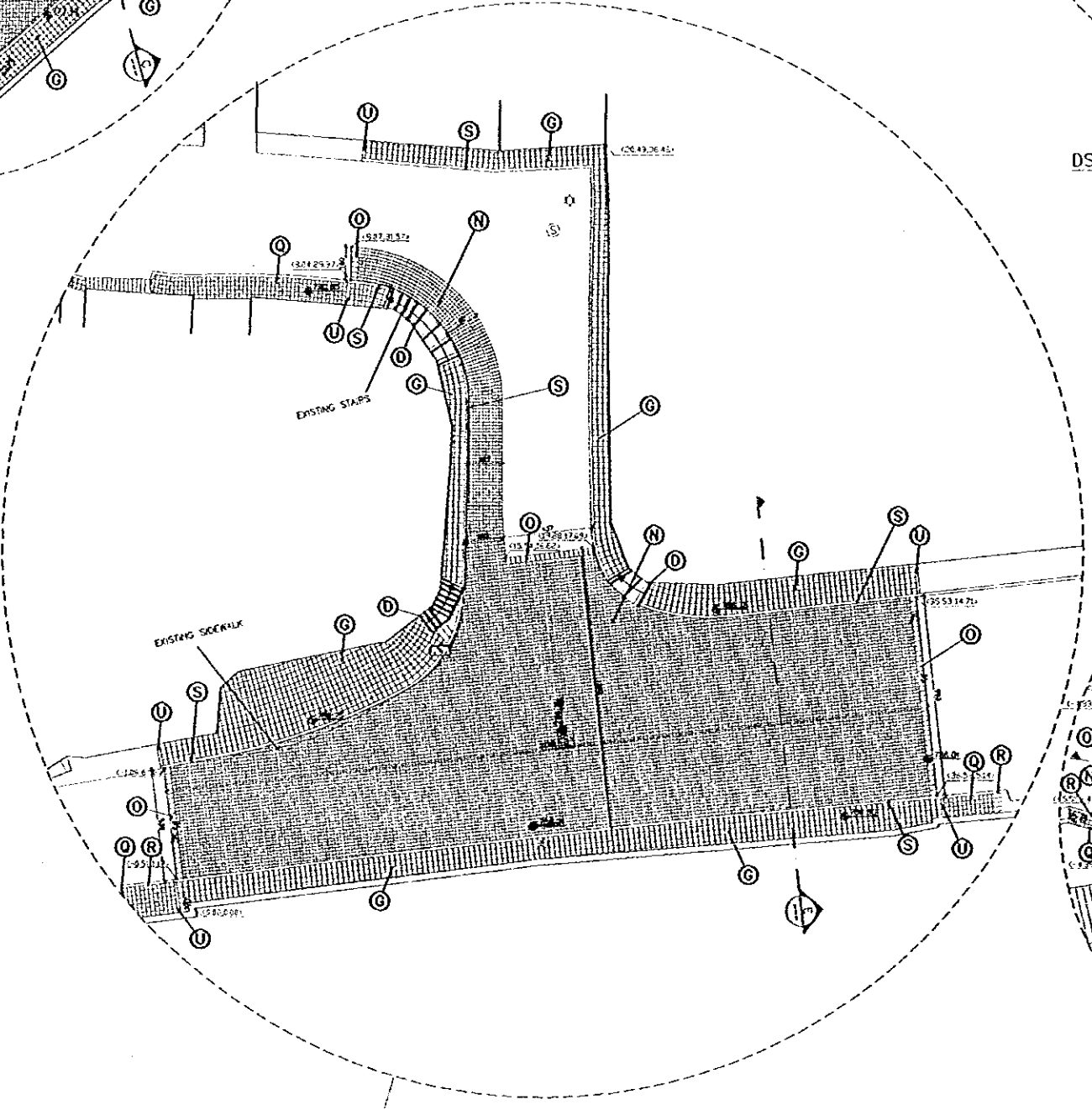
DS-05



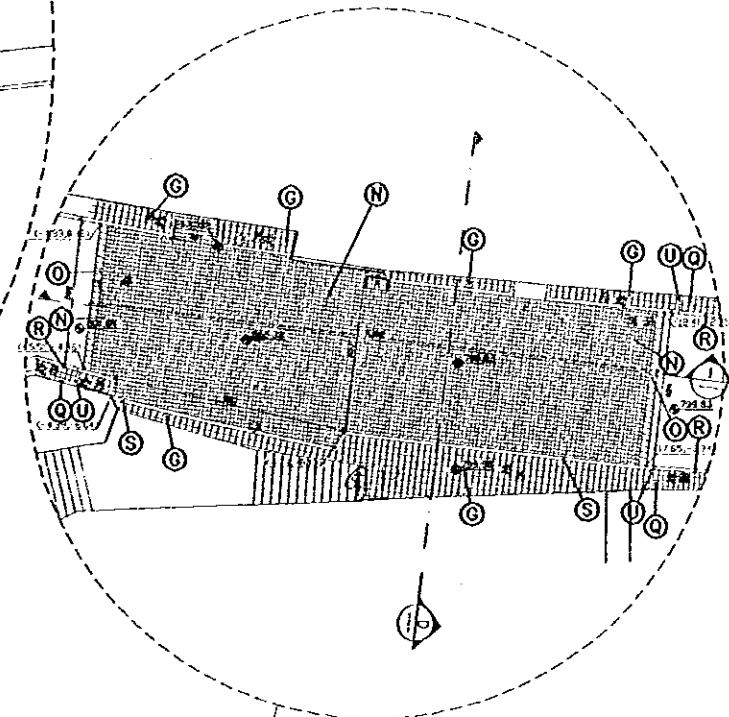
DS-04



DS-01

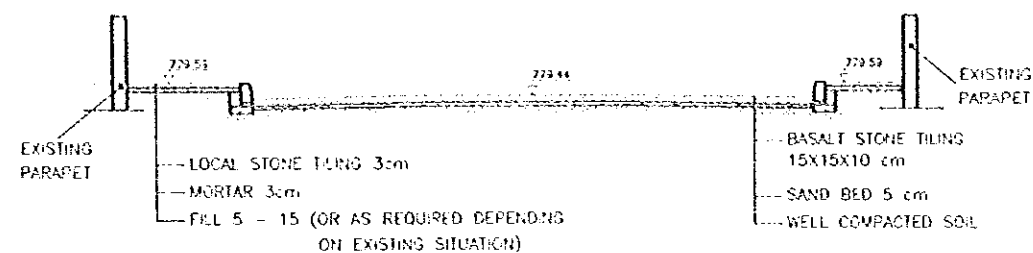


DS-02




DS-03

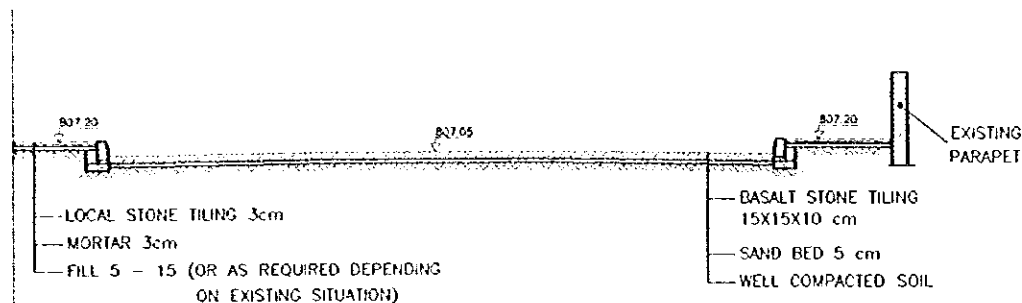
Note:
This detailed design has been executed by a team of consultants as shown below in accordance with the agreement between Japan International Cooperation Agency (JICA) and JICA Study Team.
The copyright of this drawing rests with JICA. ALL MEASUREMENTS ARE IN CENTIMETERS. DO NOT SCALE FROM DRAWING.
• FOR TILING DETAILS REFER TO D-13.D.1A,AD.03, 8D-15.D.1A,AD.04
• FOR TYPICAL STONE RISER DETAILS REFER TO D-01.D.07.D.03,AD.01
• FOR TREE FLOOR BED DETAILS REFER TO D-04.D.05,AD.01
• FOR SIGN TYPES REFER TO D-19.D.20.D.21, D-22,AD.05
• FOR MAN-HOLE DETAILS REFER TO D-15,19,AD.04, 8D-23,AD.06
• FOR BOLLARDS DETAILS REFER TO D-24,AD.05
• FOR LITTER BIN DETAILS REFER TO D-25,AD.06
• FOR TYPICAL CLOCK DETAIL REFER TO D-25,AD.06
• FOR BENCH DETAILS REFER TO D-27,AD.07
• FOR WET STONE CLADDING DETAILS REFER TO D-33,AD.08



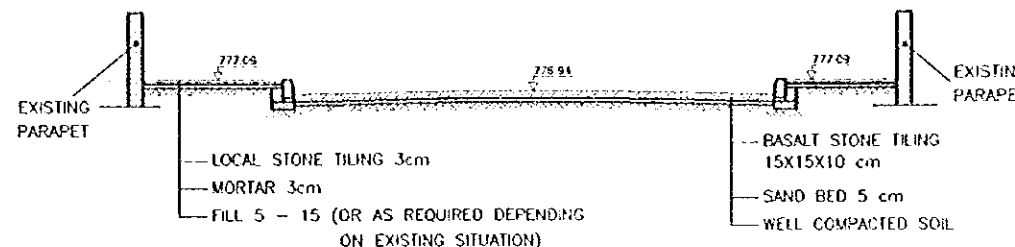
SECTION A--A



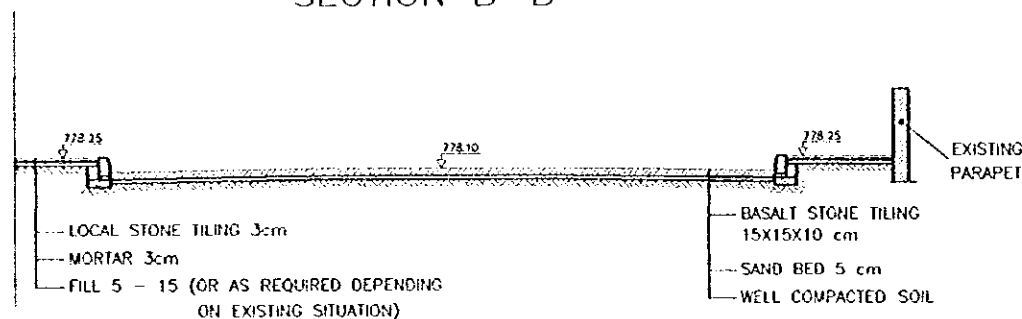
SECTION F--F



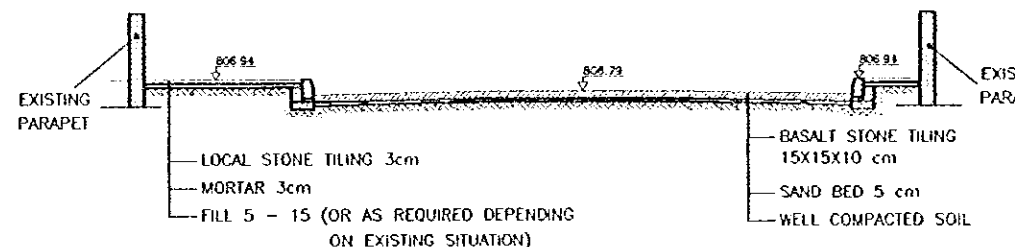
SECTION B--B



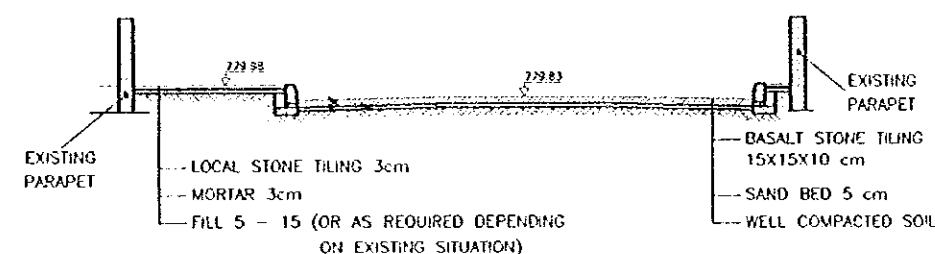
SECTION G--G



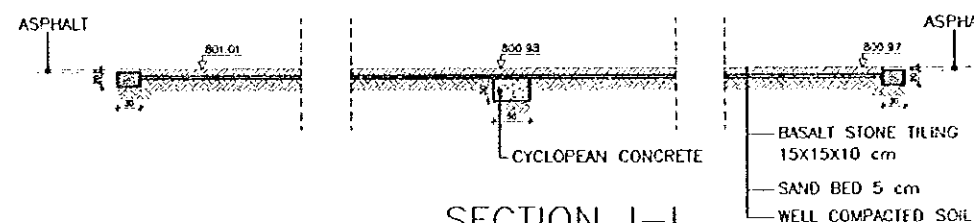
SECTION C--C



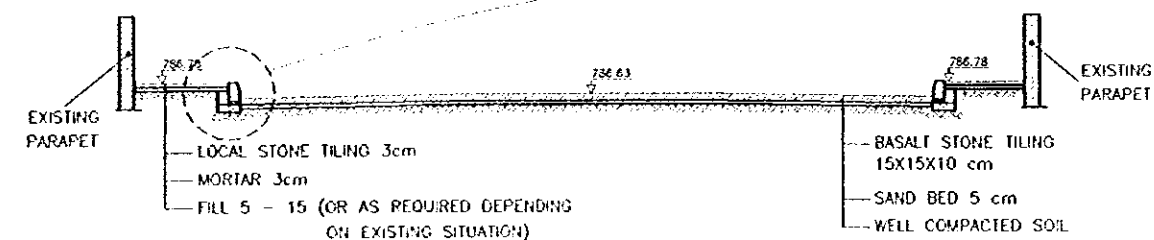
SECTION H--H



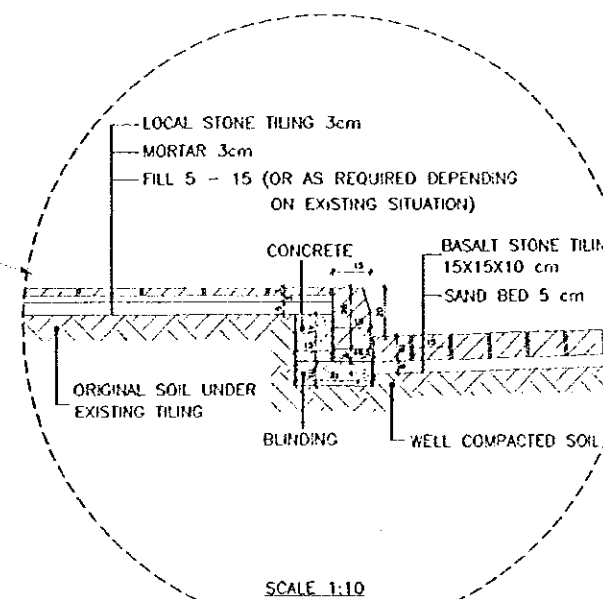
SECTION D--D



SECTION I--I



SECTION E--E



SCALE 1:10

Designed by:
Japan International Cooperation Agency (JICA)
JICA Study Team:
Joint Venture of
Pacific Consultants International and
Yamashita Seki & Co. Inc.
Subcontracted Local Consultant:
TIBAH Consultants
Architects, Engineers

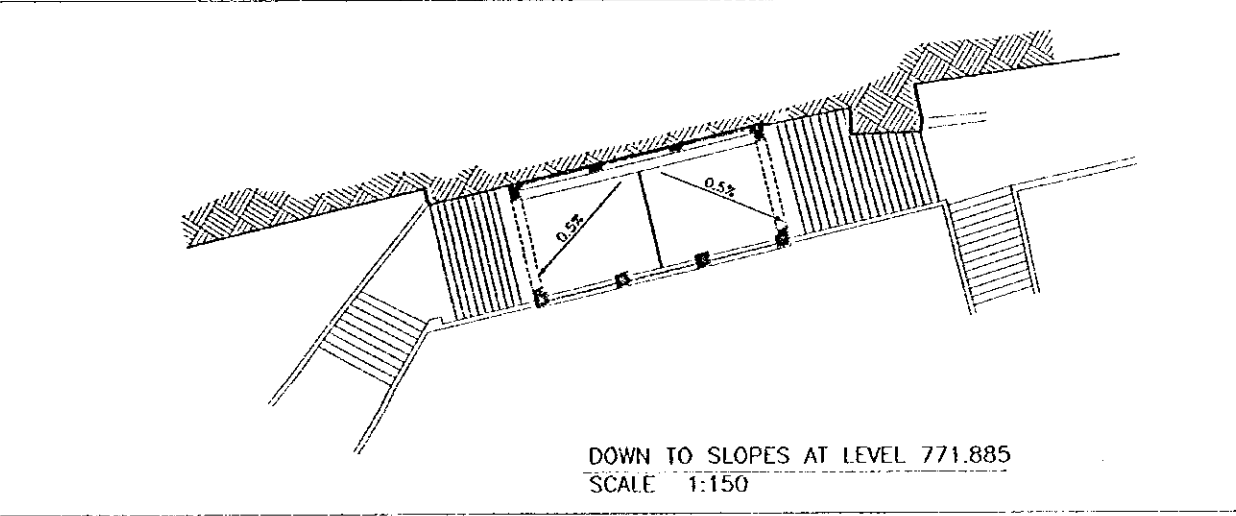
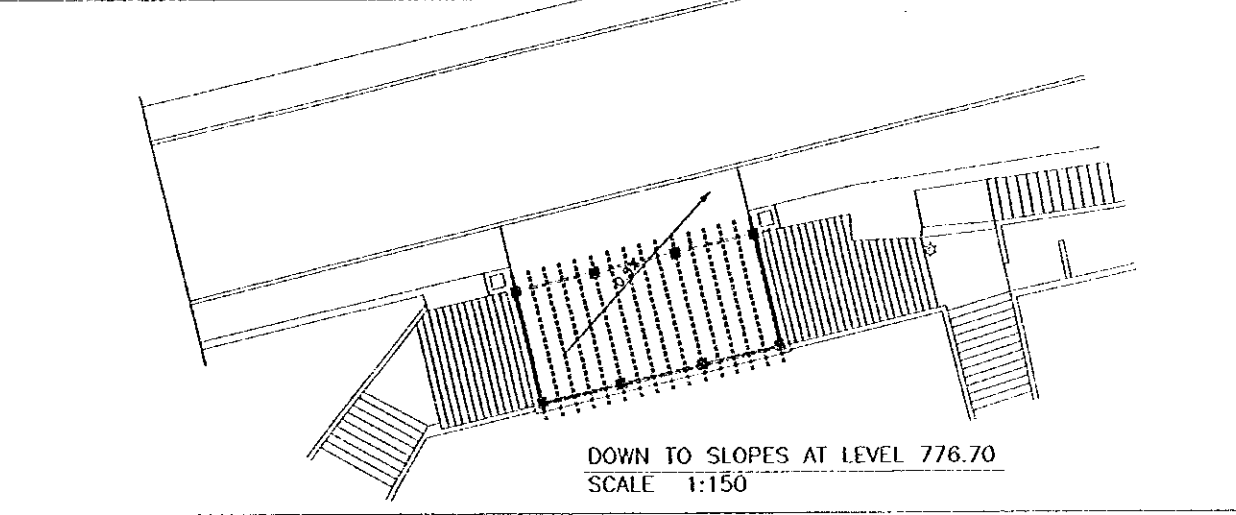
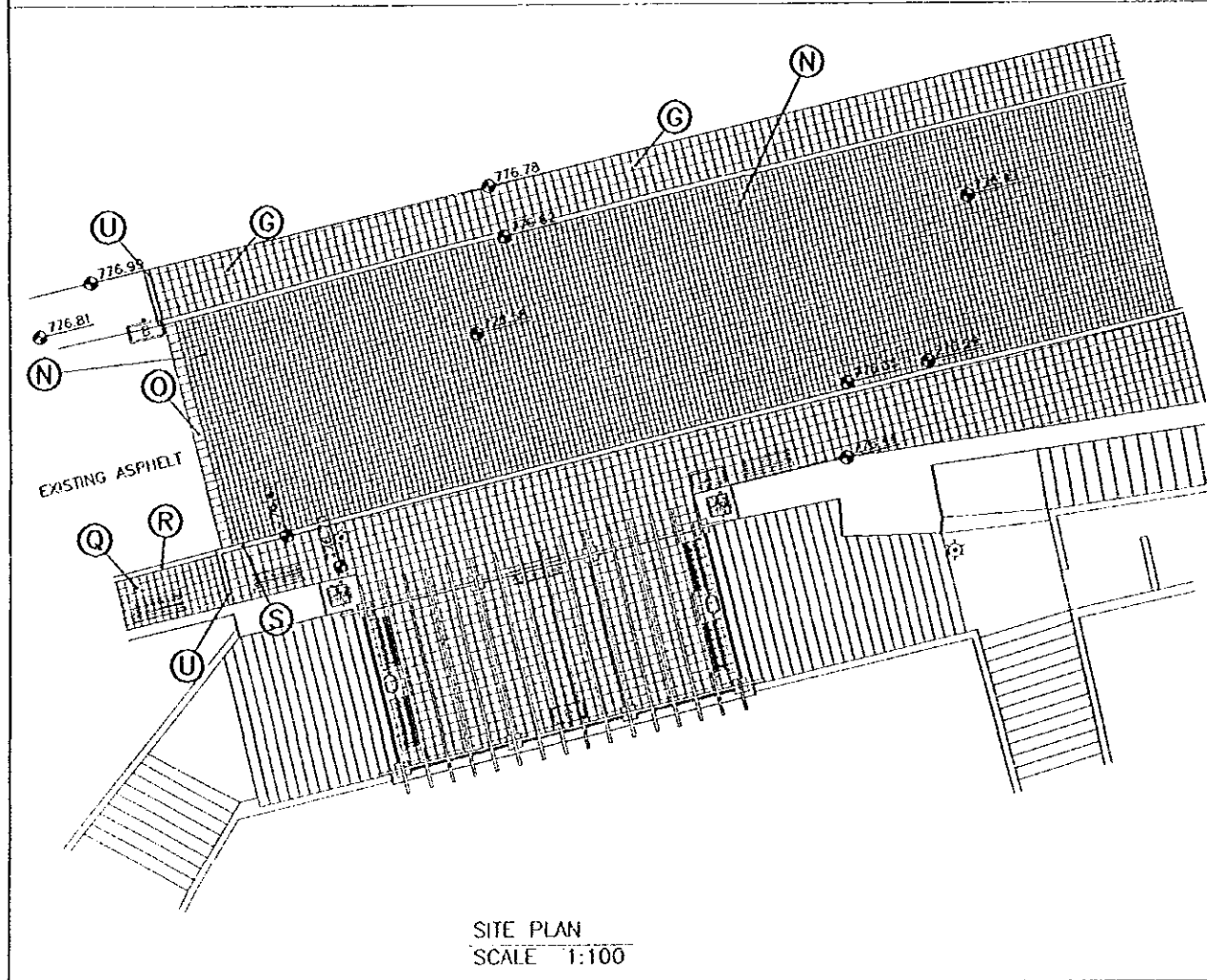
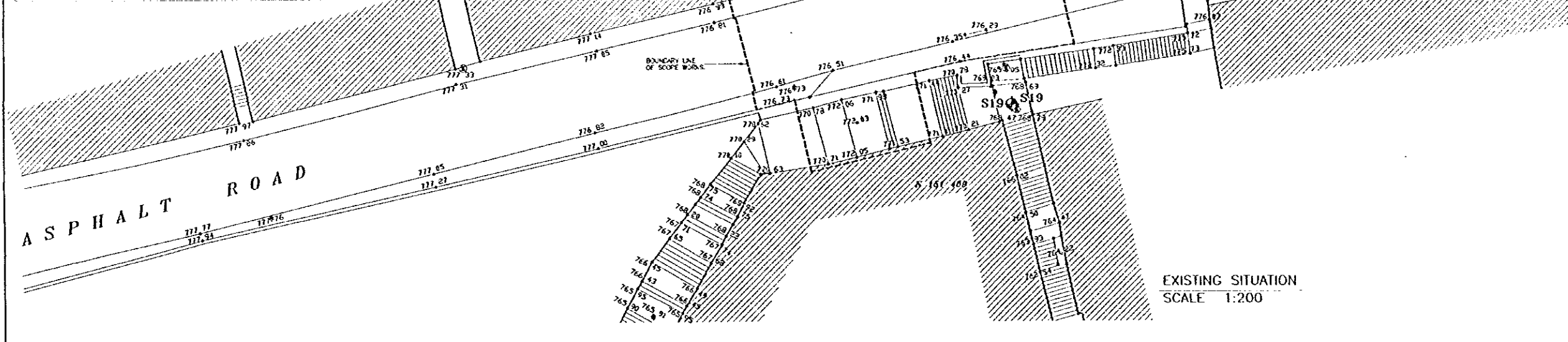
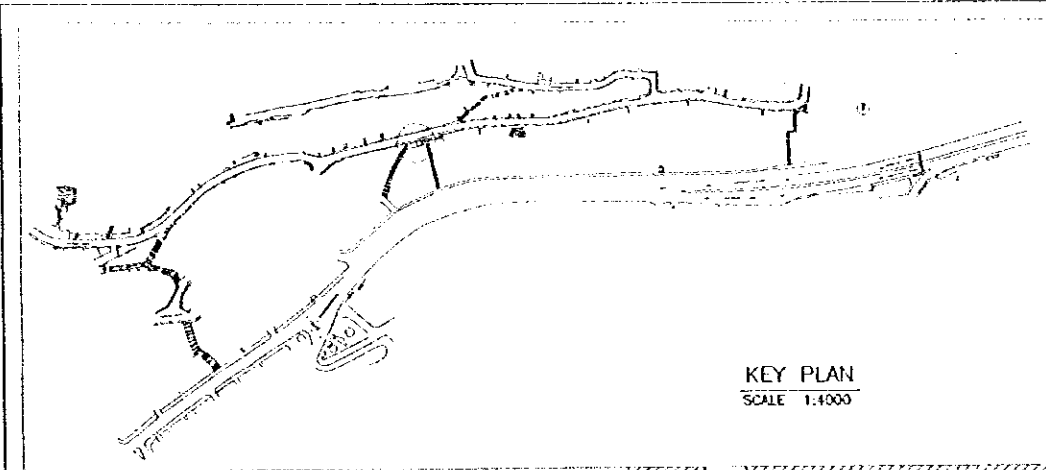
DATE: JUNE-10/2000

Tourist Trails

Drawing Title:
SECTIONS FOR ENLARGEMENTS

Scale: VAR. Drawing No: AD.AT-37

Note:
This detailed design has been executed by a team of consultants as shown below in accordance with the agreement between Japan International Cooperation Agency (JICA) and JICA Study Team.
The copyright of this drawing rests with JICA. ALL MEASUREMENTS ARE IN CENTIMETERS. DO NOT SCALE FROM DRAWING.
• FOR TILING DETAILS REFER TO D-13-D-1 (A) AD-03 AD-15-D-16 (A) AD-04
• FOR TYPICAL STONE RISER DETAILS REFER TO D-01-D-02-D-03 (A) AD-01
• FOR TREE/FLOWER BED DETAILS REFER TO D-04-D-05 (A) AD-01
• FOR SIGN TYPES REFER TO D-19-D-20-D-21, D-22 (A) AD-05
• FOR MANHOLE DETAILS REFER TO D-15 (S) AD-04 AD-23 (A) AD-06
• FOR BOLLARDS DETAILS REFER TO D-2 (A) AD-06
• FOR UTILITY BIN DETAILS REFER TO D-25 (A) AD-06
• FOR TYPICAL CLOCK DETAIL REFER TO D-26 (A) AD-07
• FOR BENCH DETAILS REFER TO D-27 (A) AD-07
• FOR WET STONE CLADDING DETAILS REFER TO D-33 (A) AD-08

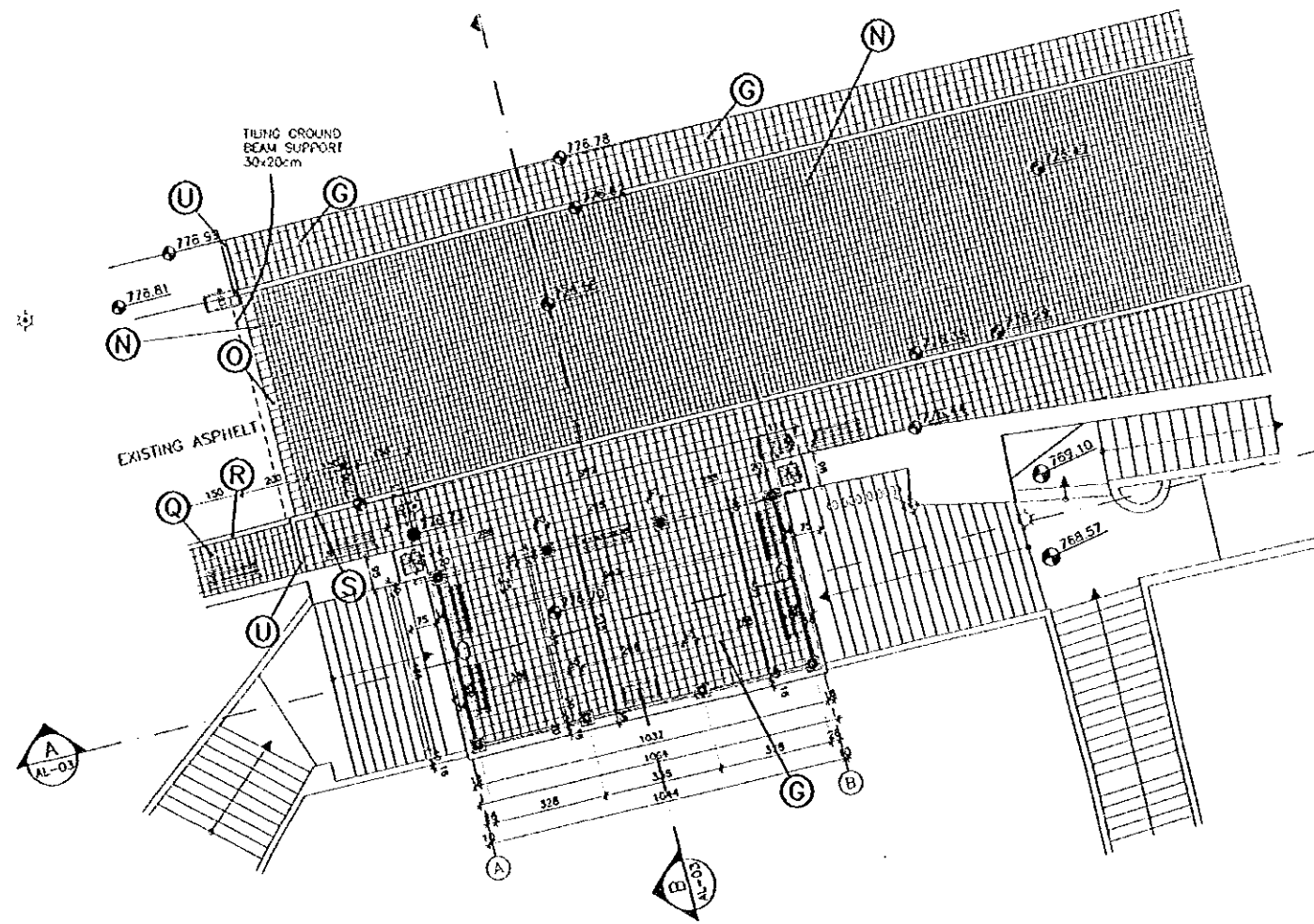


Designed by:
Japan International Cooperation Agency (JICA)
JICA Study Team:
Joint Venture of Pacific Consultants International and Yomashita Sekkei Inc.
Subcontracted Local Consultant:
TIBAH Consultants Architects, Engineers

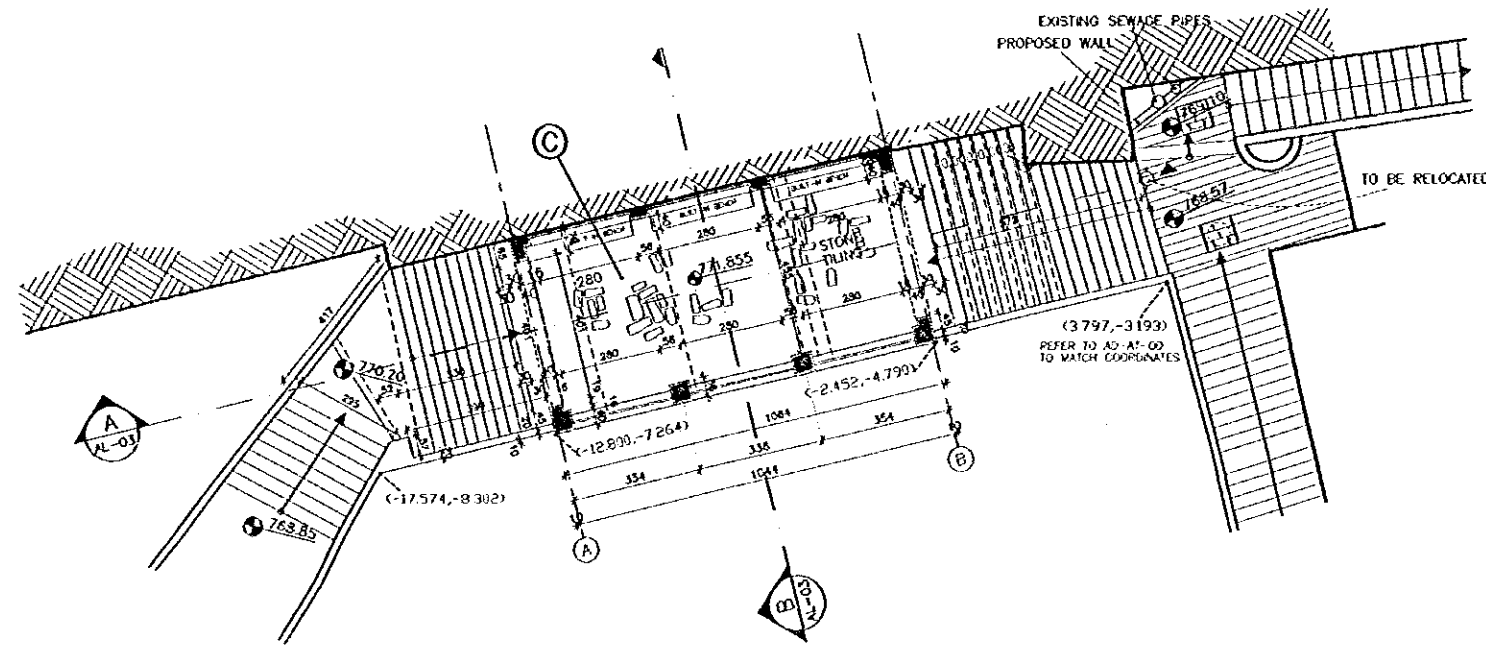
DATE: JUNE-10/2000

Tourist Trails
Drawing Title:
Viewing Terrace: Central Existing Situation, Site Plan & Down To Slopes

Scale: Variable Drawing No: AD.A1-01



PLAN AT 776.70



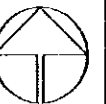
PLAN AT 771.885

Tourism Sector Development Project
in the Hashemite Kingdom of Jordan

The Government of
the Hashemite Kingdom of Jordan
The Ministry of Tourism and Antiquities
The Ministry of Planning

Sub-Project:
Amman Down Town Tourist Zone

Note:
This detailed design has been executed by a team of consultants as shown below in accordance with the agreement between Japan International Cooperation Agency (JICA) and JICA Study Team.
The copyright of this drawing rests with JICA.
ALL MEASUREMENTS ARE IN CENTIMETERS.
DO NOT SCALE FROM DRAWING.
• FOR TILING DETAILS REFER TO D-13, D-14, AD-03 & D-15, D-16, AD-04
• FOR TYPICAL STONE PISER DETAILS REFER TO D-01, D-02, D-03, AD-01
• FOR TREE FLOOR OVER BED DETAILS REFER TO D-04, D-05, AD-01
• FOR SIGN TYPES REFER TO D-19, D-20, D-21, D-22, AD-05
• FOR MANHOLE DETAILS REFER TO D-15, SO, AD-04 & D-23, AD-06
• FOR BOLLARDS DETAILS REFER TO D-24, AD-06
• FOR LITTER BIN DETAILS REFER TO D-25, AD-06
• FOR TYPICAL CLOCK DETAIL REFER TO D-26, AD-06
• FOR BENCH DETAILS REFER TO D-27, AD-07
• FOR WET STONE CLADDING DETAILS REFER TO D-33, AD-08



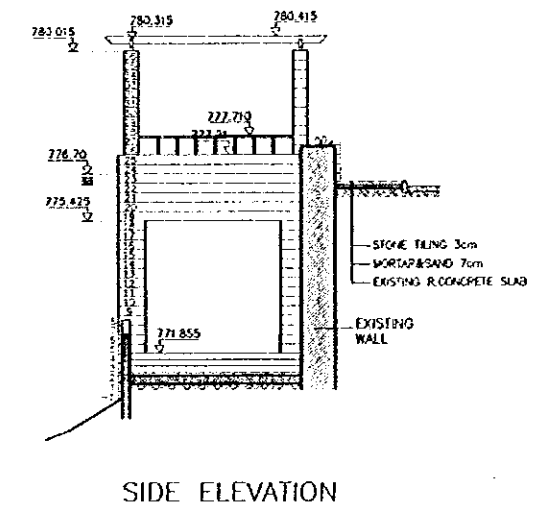
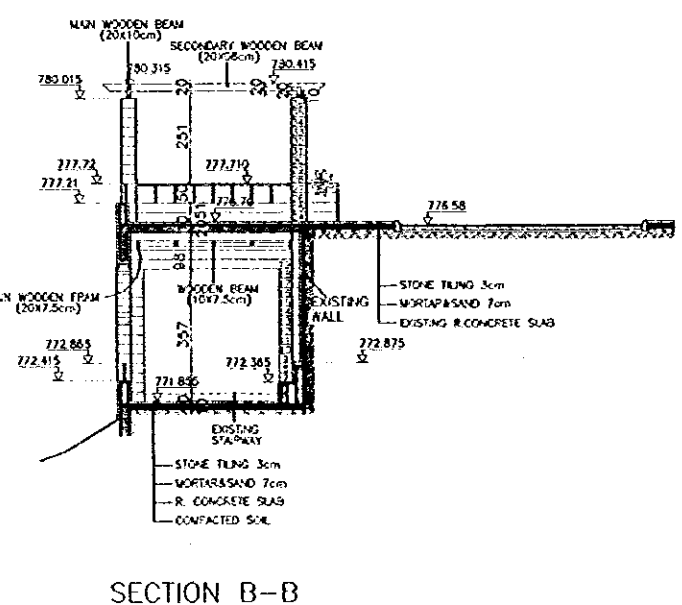
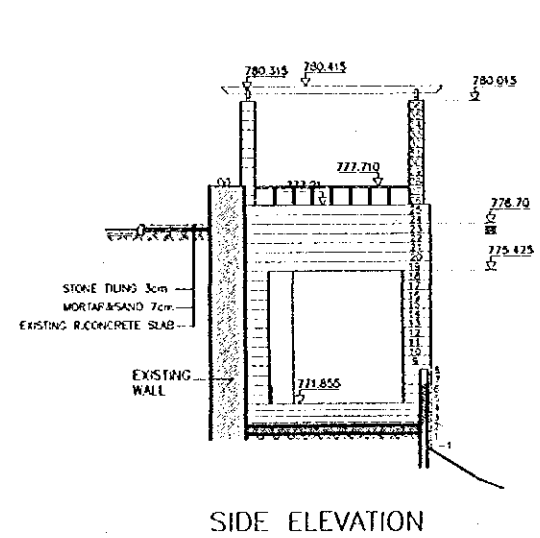
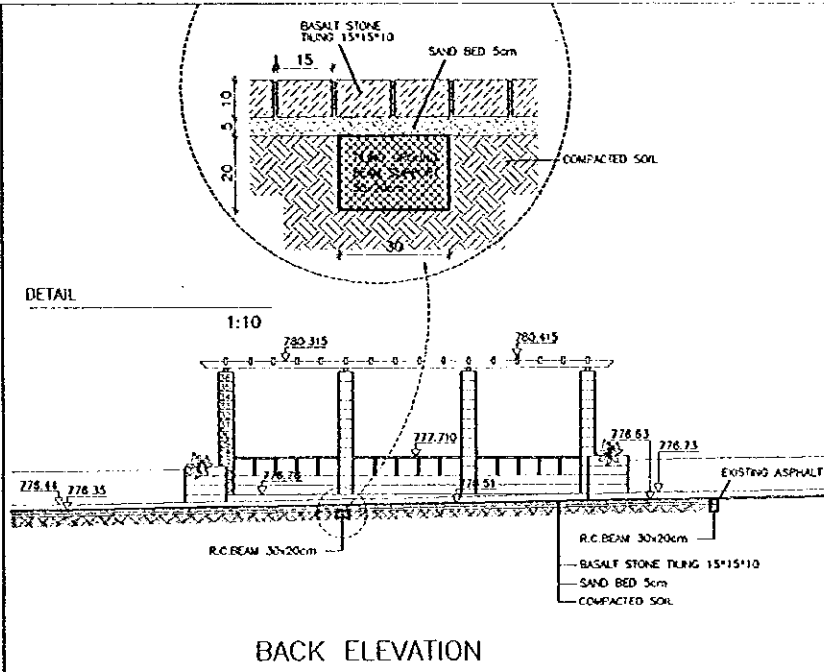
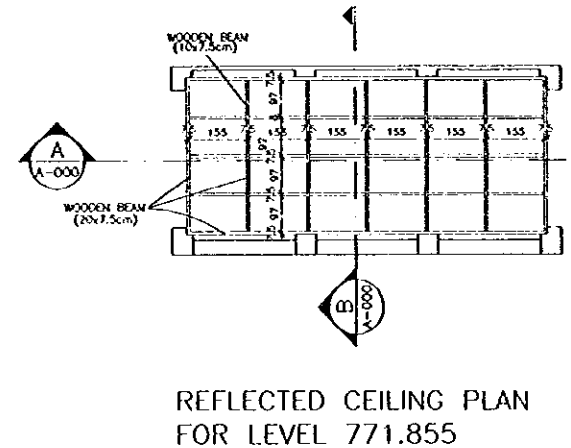
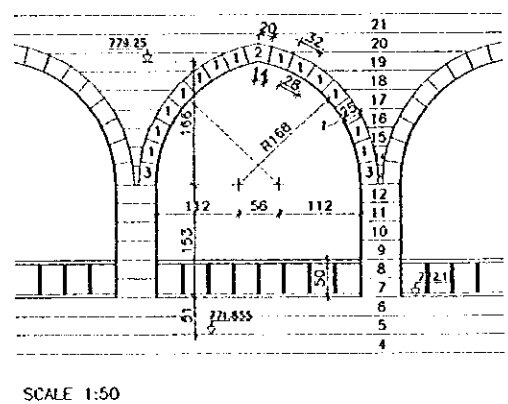
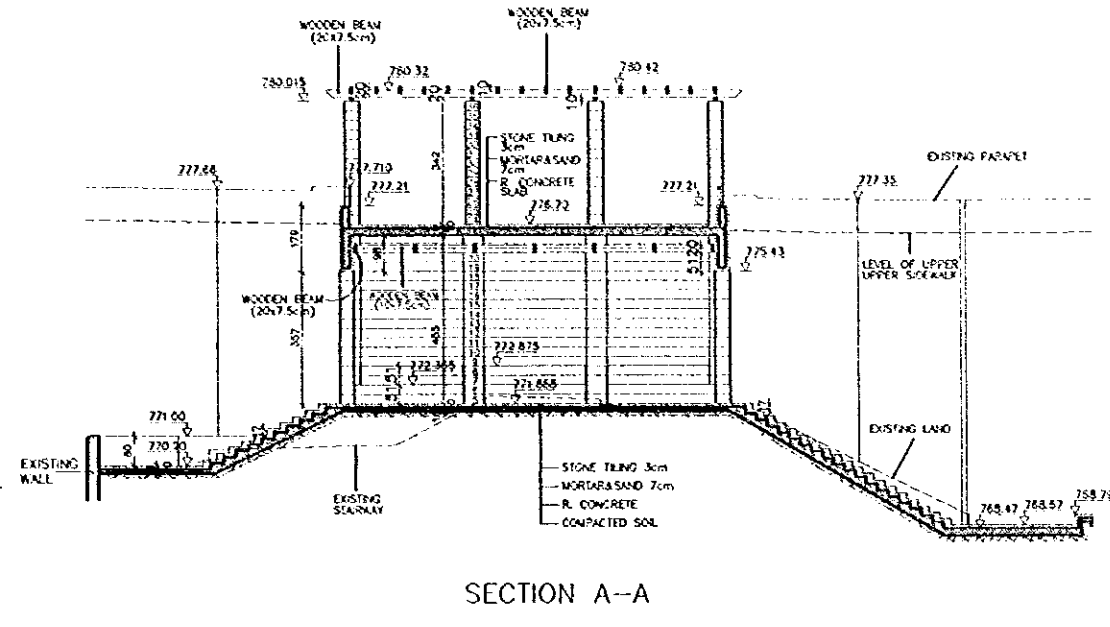
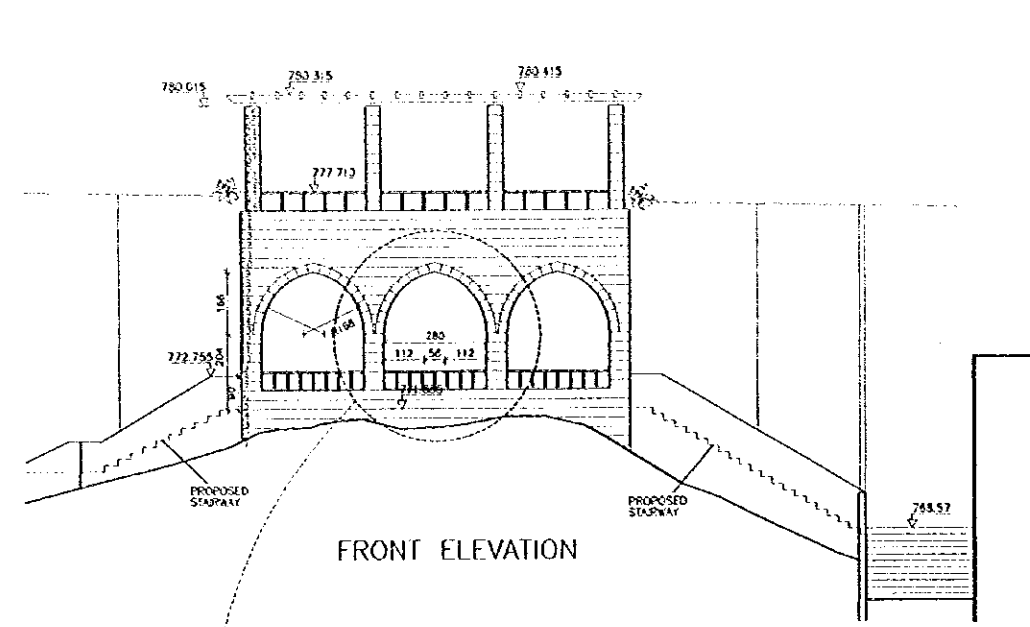
Designed by:
Japan International Cooperation Agency (JICA)
JICA Study Team:
Joint Venture of
Pacific Consultants International and
Yamamoto Sekkei Inc.
Subcontracted Local Consultant:
TIBAH Consultants
Architects, Engineers

DATE: JUNE-10 / 2000

Tourist Trails
Drawing Title:
Viewing Terrace: Central
Plans at Levels 771.885
& Level 776.70

Scale: 1:100
Drawing No.: AD.AL-02

Note:
This detailed design has been executed by a team of consultants as shown below in accordance with the agreement between Japan International Cooperation Agency (JICA) and JICA Study Team.
The copyright of this drawing rests with JICA. ALL MEASUREMENTS ARE IN CENTIMETERS. DO NOT SCALE FROM DRAWING.
• FOR TILING DETAILS REFER TO D-13.D-1 (AD-AD-03 AD-15.D-16 AD-AD-04)
• FOR TYPICAL STONE RISER DETAILS REFER TO D-01.D-02.D-03 (AD-AD-01)
• FOR TREE/FLOWER BED DETAILS REFER TO D-04.D-05 (AD-AD-01)
• FOR SIGN TYPES REFER TO D-19.D-20.D-21, D-22 (AD-AD-05)
• FOR MANHOLE DETAILS REFER TO D-15 (AD-AD-04) & D-23 (AD-AD-04)
• FOR BOLLARDS DETAILS REFER TO D-24 (AD-AD-06)
• FOR LITTER BIN DETAILS REFER TO D-25 (AD-AD-06)
• FOR TYPICAL CLOCK DETAIL REFER TO D-26 (AD-AD-06)
• FOR BENCH DETAILS REFER TO D-27 (AD-AD-07)
• FOR WET STONE CLADDING DETAILS REFER TO D-33 (AD-AD-08)



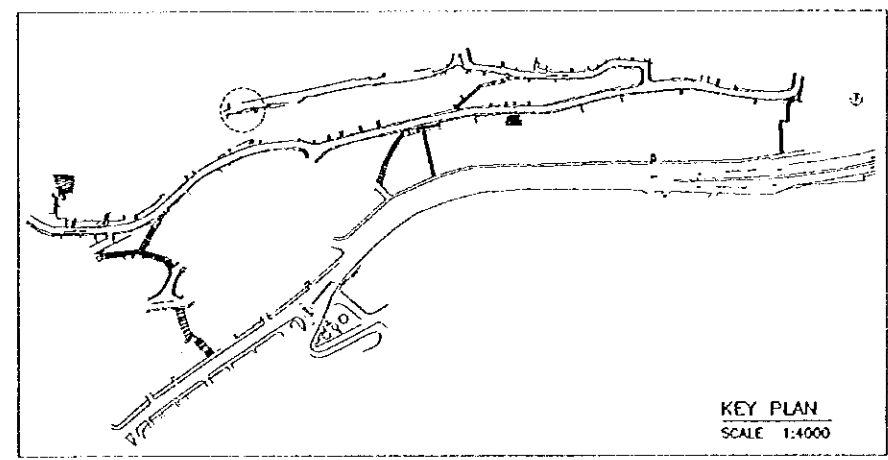
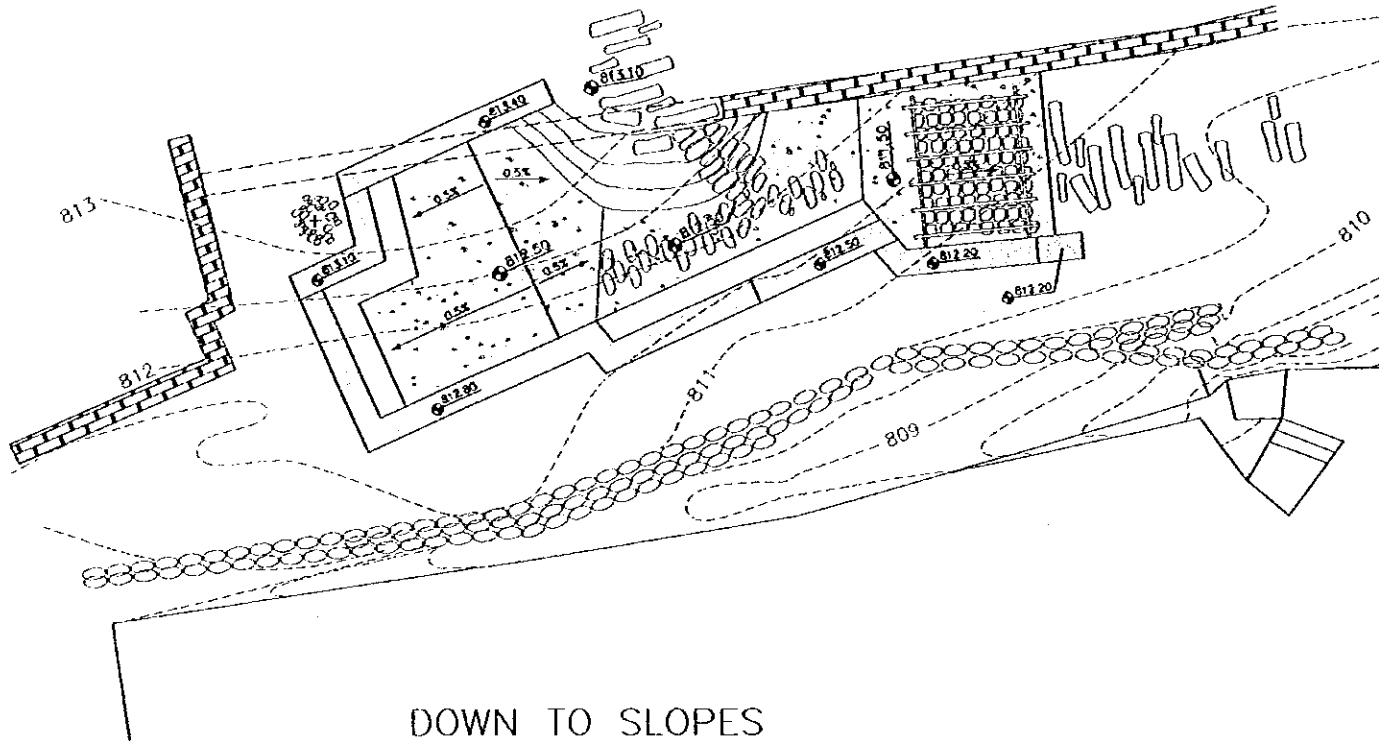
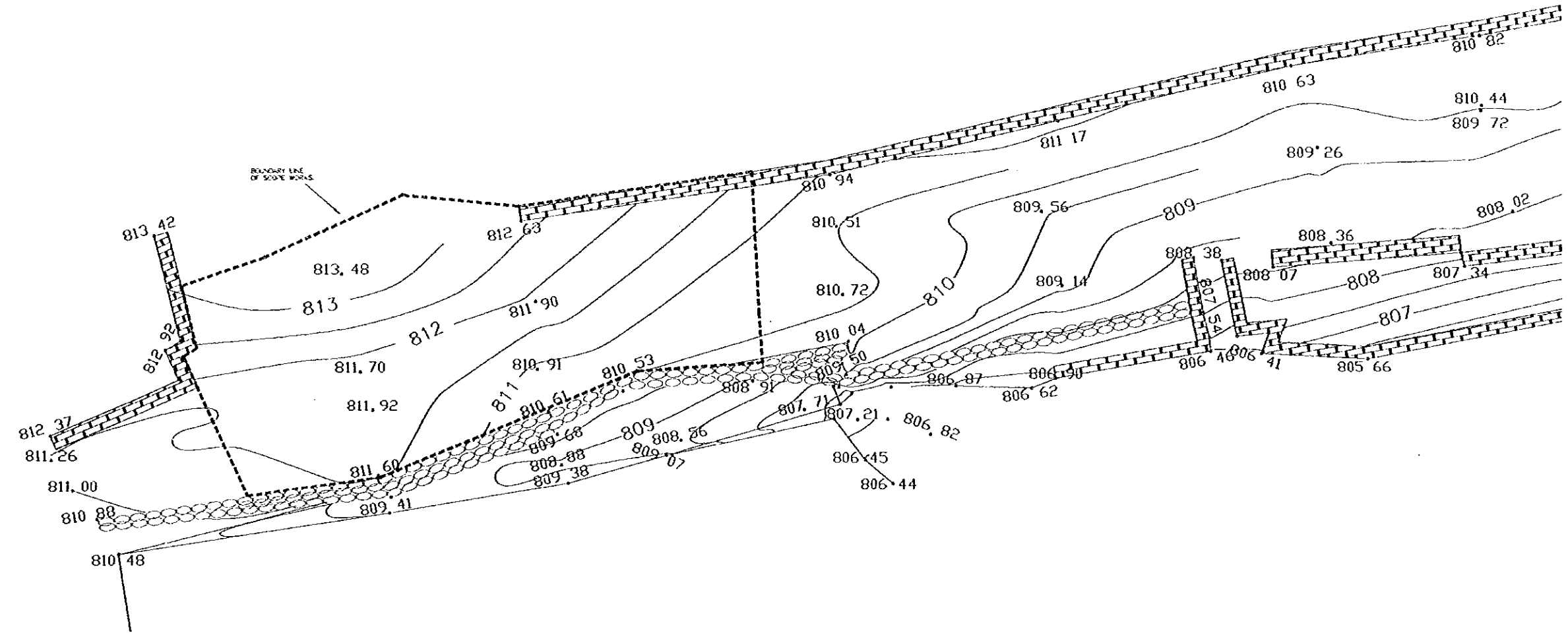
Designed by:
Japan International Cooperation Agency (JICA)
JICA Study Team:
Joint Venture of Pacific Consultants International and Yamasa Sekkei Inc.
Subcontracted Local Consultant:
TIBAH Consultants Architects, Engineers

DATE: JUNE-10/2000

Tourist Trails
Drawing Title:
Viewing Terrace: Central Sections, Elevations & Details

Scale: Variable
Drawing No: AD.AL-03

- Note:
- This detailed design has been executed by a team of consultants as shown below in accordance with the agreement between Japan International Cooperation Agency (JICA) and JICA Study Team.
 - The copyright of this drawing rests with JICA.
 - ALL MEASUREMENTS ARE IN CENTIMETERS.
 - DO NOT SCALE FROM DRAWING.
 - FOR FILING DETAILS REFER TO D-13-D-14/AD-03
 - 8-D-15-D-16/AD-04
 - FOR TYPICAL STONE FIBER DETAILS REFER TO D-01-D-02-D-03/AD-01
 - FOR TREE/LOW WER RED DETAILS REFER TO D-04-D-05/AD-01
 - FOR SIGN TYPES REFER TO D-19-D-20-D-21, D-27/AD-05
 - FOR MANHOLE DETAILS REFER TO D-15, D-30/AD-04
 - 8-D-23/AD-06
 - FOR BOLLARDS DETAILS REFER TO D-24/AD-06
 - FOR LITER & N DETAILS REFER TO D-25/AD-06
 - FOR TYPICAL CLOCK DETAIL REFER TO D-26/AD-06
 - FOR BENCH DETAILS REFER TO D-27/AD-07
 - FOR WET STONE CLADDING DETAILS REFER TO D-33/AD-08



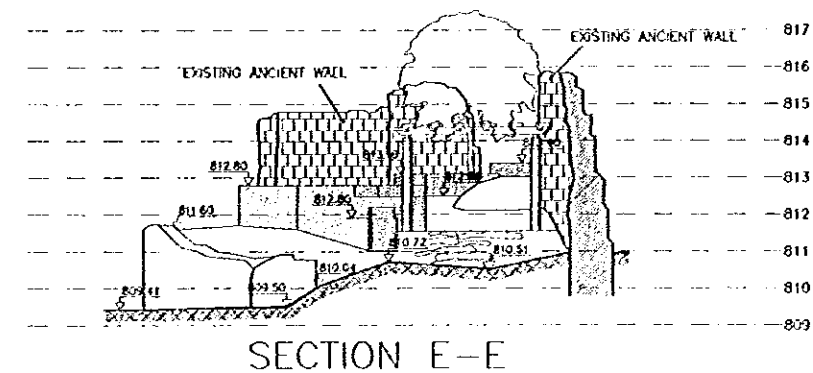
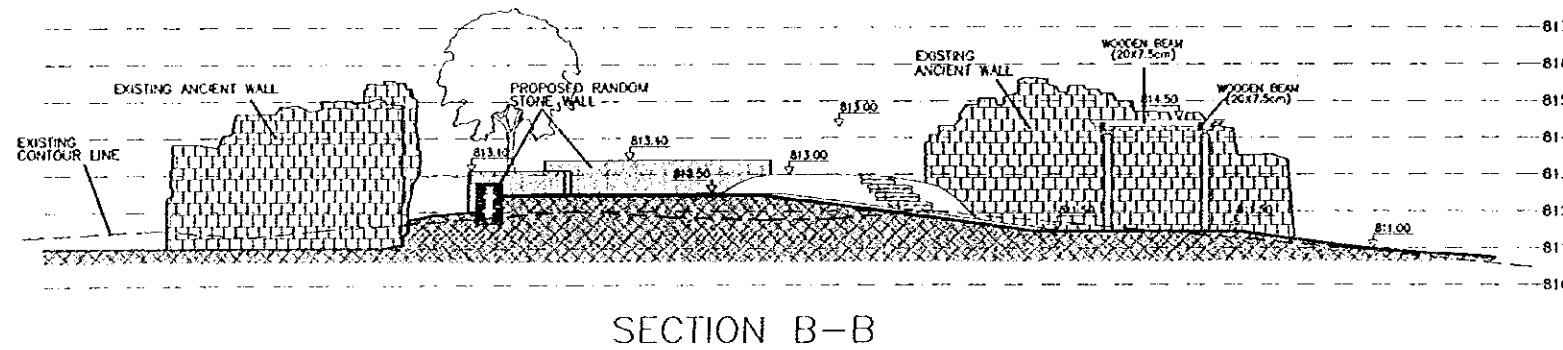
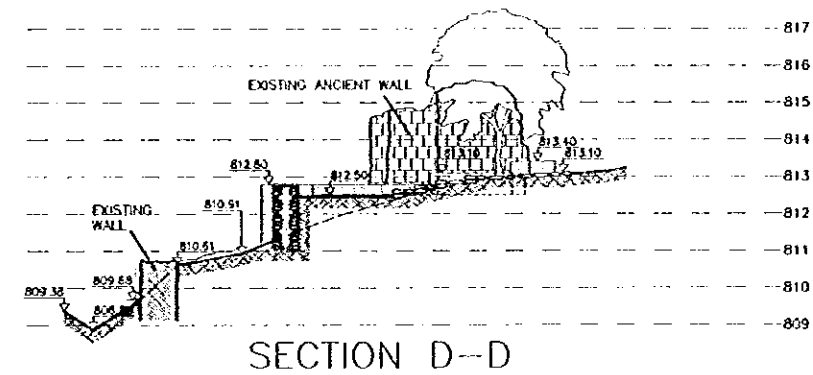
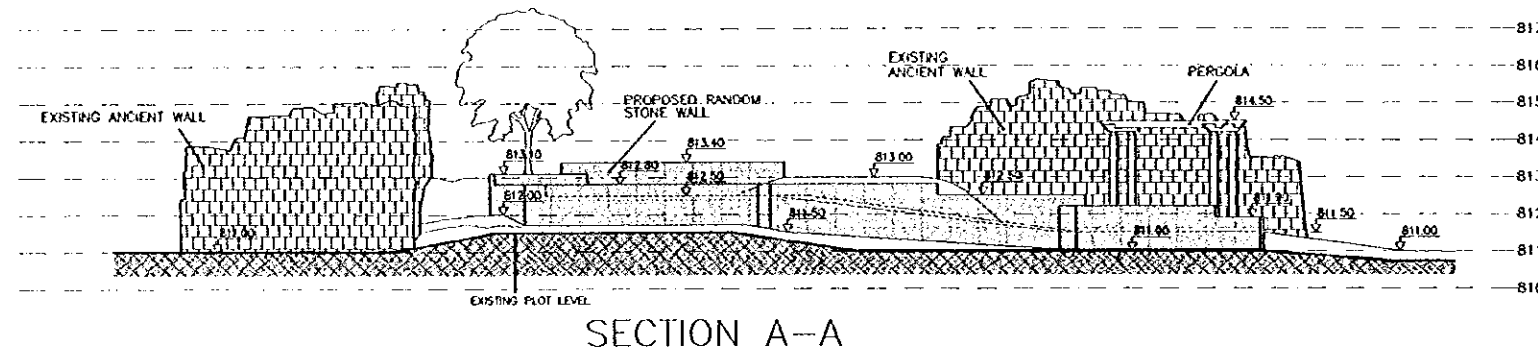
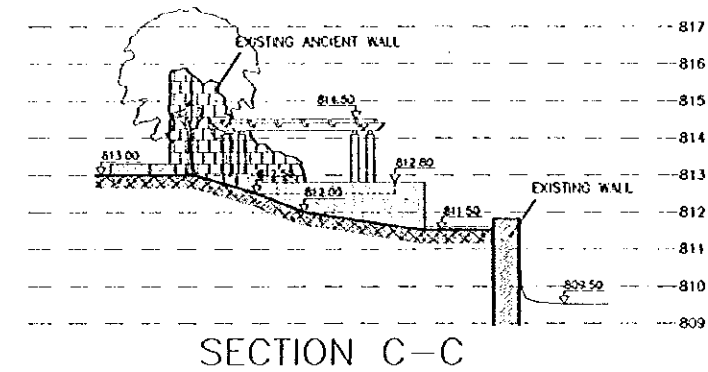
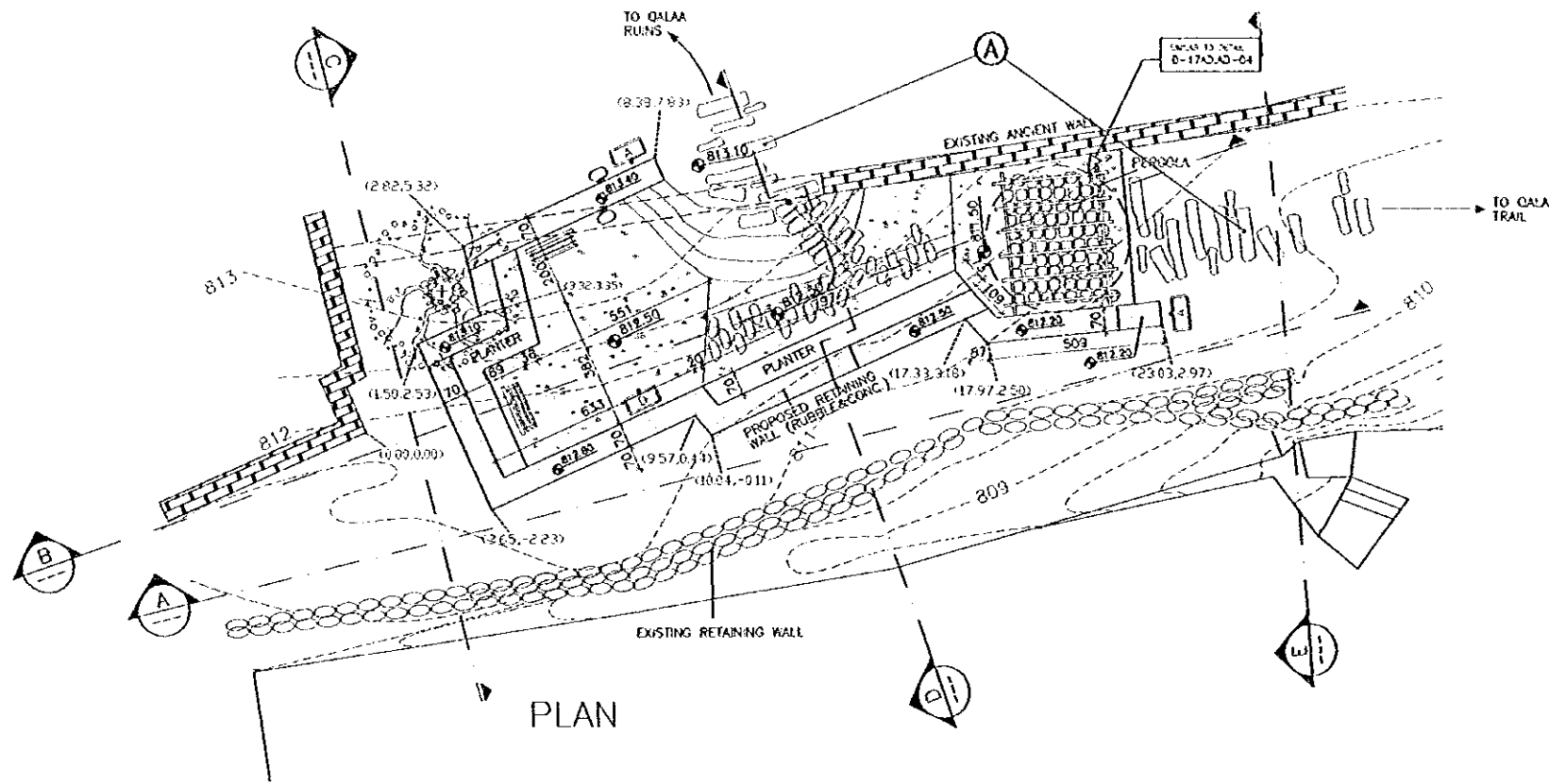
Designed by:
Japan International Cooperation Agency (JICA)
JICA Study Team:
Joint Venture of Pacific Consultants International and Yamasa Sekkei Inc.
Subcontracted Local Consultant:
TBAH Consultants Architects, Engineers

DATE: JUNE-10/2000

Tourist Trails
Drawing Title:
Viewing Terrace: Qalaa Existing Situation & Down to Slopes

Scale: 1:100
Drawing No: AD.AL-04

- Note:
- This detailed design has been executed by a team of consultants as shown below in accordance with the agreement between Japan International Cooperation Agency (JICA) and JICA Study Team.
 - The copyright of this drawing rests with JICA. ALL MEASUREMENTS ARE IN CENTIMETERS. DO NOT SCALE FROM DRAWING.
 - FOR TILING DETAILS REFER TO D-13-D-14/AD-AD-03 & D-15-D-16/AD-AD-04
 - FOR TYPICAL STONE RISER DETAILS REFER TO D-01-D-02-D-03/AD-AD-01
 - FOR TREE/FLOWER BED DETAILS REFER TO D-04-D-05/AD-AD-01
 - FOR SIGN TYPES REFER TO D-19-D-20-D-21, D-22/AD-AD-05
 - FOR MANHOLE DETAILS REFER TO D-15/SD-AD-04 & D-23/AD-AD-06
 - FOR BOLLARDS DETAILS REFER TO D-24/AD-AD-06
 - FOR LITTER BIN DETAILS REFER TO D-25/AD-AD-06
 - FOR TYPICAL CLOCK DETAIL REFER TO D-26/AD-AD-07
 - FOR BENCH DETAILS REFER TO D-27/AD-AD-07
 - FOR WET STONE CLADDING DETAILS REFER TO D-33/AD-AD-08



Designed by:
Japan International Cooperation Agency (JICA)
JICA Study Team:
Joint Venture of
Pacific Consultants International and
Yamasita Sekkei Inc.

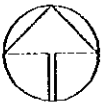
Subcontracted Local Consultant:
TIBAH Consultants
Architects, Engineers

DATE: JUNE-10/2000


Tourist Trails
Drawing Title:
Viewing Terrace: Qalaa
Plan, Elevations & Sections

Scale: 1:100
Drawing No.: AD.AL-05

- Note:
- This detailed design has been executed by a team of consultants as shown below in accordance with the agreement between Japan International Cooperation Agency (JICA) and JICA Study Team.
 - The copyright of this drawing rests with JICA. ALL MEASUREMENTS ARE IN CENTIMETERS. DO NOT SCALE FROM DRAWING.
 - FOR FILING DETAILS REFER TO D-13 D-14 AD AD-03 AD-15 D-16 AD AD-04
 - FOR TYPICAL STONE RISER DETAILS REFER TO D-01 D-02 D-03 AD AD-01
 - FOR TREE/FLOWER BED DETAILS REFER TO D-04 D-05 AD AD-01
 - FOR SIGN TYPES REFER TO D-19 D-20 D-21 D-22 AD AD-05
 - FOR MANHOLE DETAILS REFER TO D-15 SD AD-04 AD-23 AD AD-06
 - FOR BOLLARDS DETAILS REFER TO D-24 AD AD-06
 - FOR LITTER BIN DETAILS REFER TO D-25 AD AD-06
 - FOR TYPICAL CLOCK DETAIL REFER TO D-26 AD AD-06
 - FOR BENCH DETAILS REFER TO D-27 AD AD-07
 - FOR WET STONE CLADDING DETAILS REFER TO D-33 AD AD-08



Designed by:
Japan International Cooperation Agency (JICA)
JICA Study Team:
Joint Venture of
Pacific Consultants International and
Yamashita Sekkei Inc.

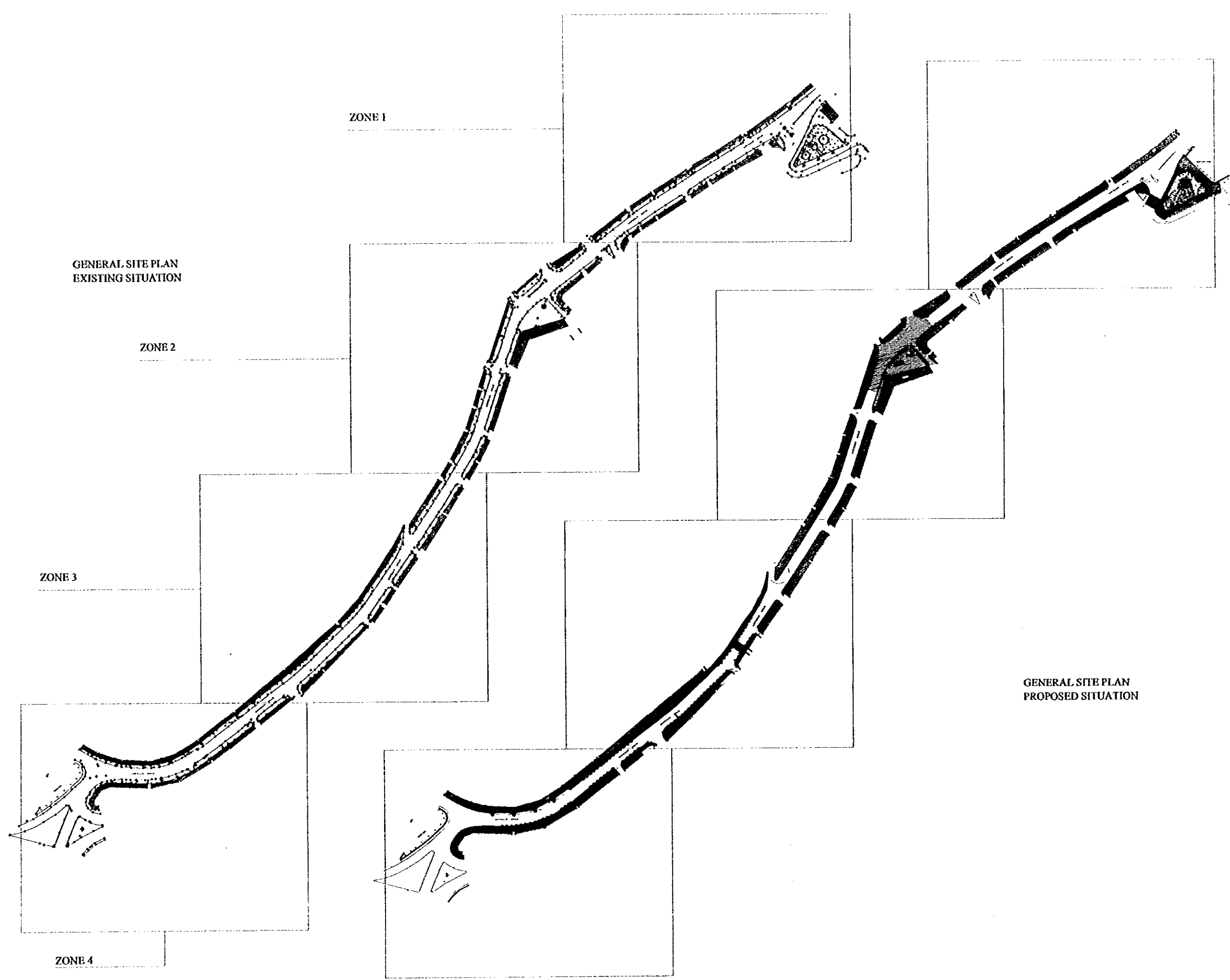
Subcontracted Local Consultant:
TBAH Consultants
Architects, Engineers
مهندسين معماريين ومهندسين ميكانيكيين


DATE: JUNE-10 / 2000

TOURIST STREET (TALAL)

Drawing Title:
GENERAL SITE PLAN

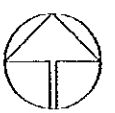
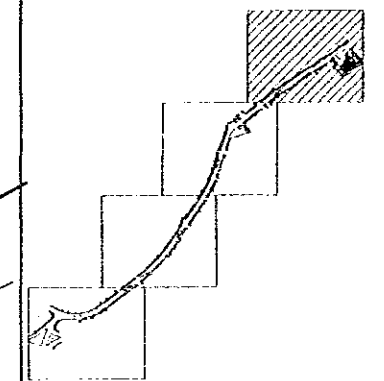
Scale: 1:2000
Drawing No: AD.AS-01



GENERAL SITE PLAN
EXISTING SITUATION

GENERAL SITE PLAN
PROPOSED SITUATION

Note:
This detailed design has been executed by a team of consultants as shown below in accordance with the agreement between Japan International Cooperation Agency (JICA) and JICA Study Team.
The copyright of this drawing rests with JICA. ALL MEASUREMENTS ARE IN CENTIMETERS. DO NOT SCALE FROM DRAWINGS.
• FOR FILING DETAILS REFER TO D-13, D-14, AD-03 & D-15, D-16, AD-04
• FOR TYPICAL STONE RISER DETAILS REFER TO D-01, D-02, D-03, AD-01
• FOR TREE FLOOR BED DETAILS REFER TO D-04, D-05, AD-01
• FOR SIGN TYPES REFER TO D-19, D-20, D-21, D-22, AD-05
• FOR MANHOLE DETAILS REFER TO D-15, D-20, AD-04 & D-23, AD-06
• FOR BOLLARDS DETAILS REFER TO D-24, AD-06
• FOR LITTER BIN DETAILS REFER TO D-25, D-AD-06
• FOR TYPICAL CLOCK DETAIL REFER TO D-26, AD-07
• FOR BENCH DETAILS REFER TO D-27, AD-07
• FOR WET STONE CLADDING DETAILS REFER TO D-33, AD-08



Designed by:
Japan International Cooperation Agency (JICA)

JICA Study Team:
Joint Venture of Pacific Consultants International and Yamashita Sekkei Inc.

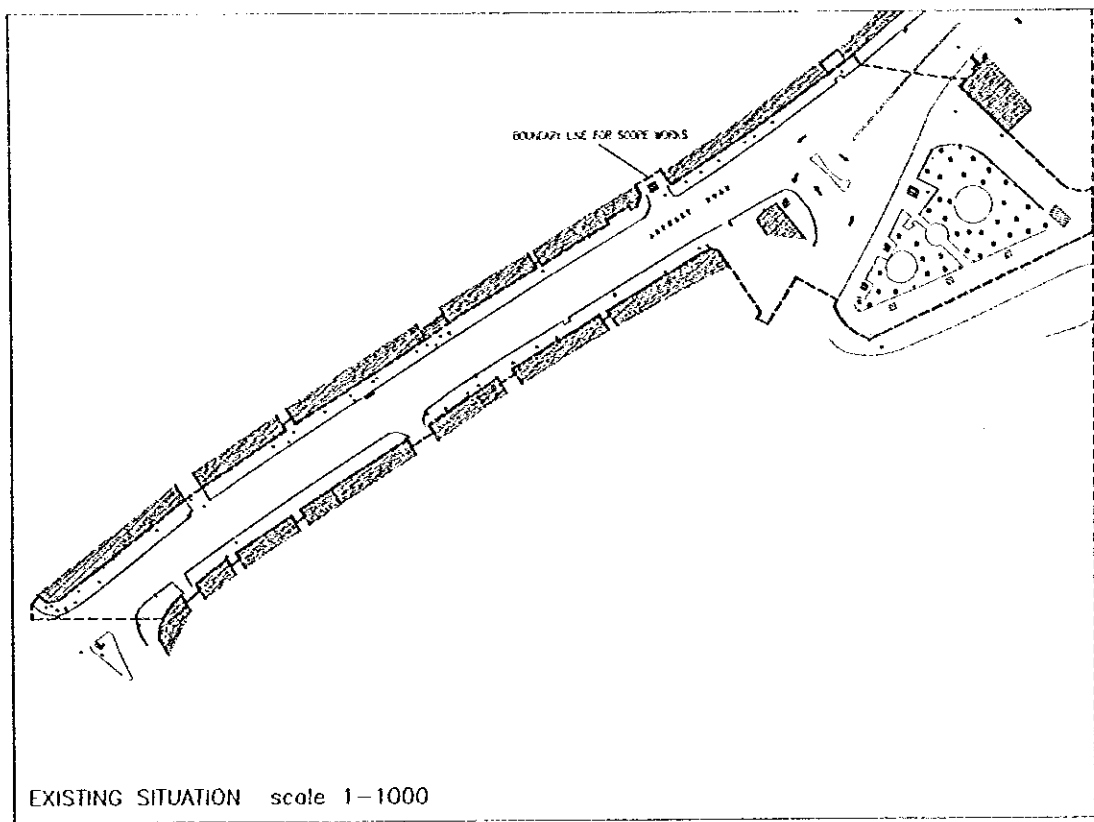
Subcontracted Local Consultant:
TBAH Consultants
Architects, Engineers

DATE | JUNE - 10 / 2000

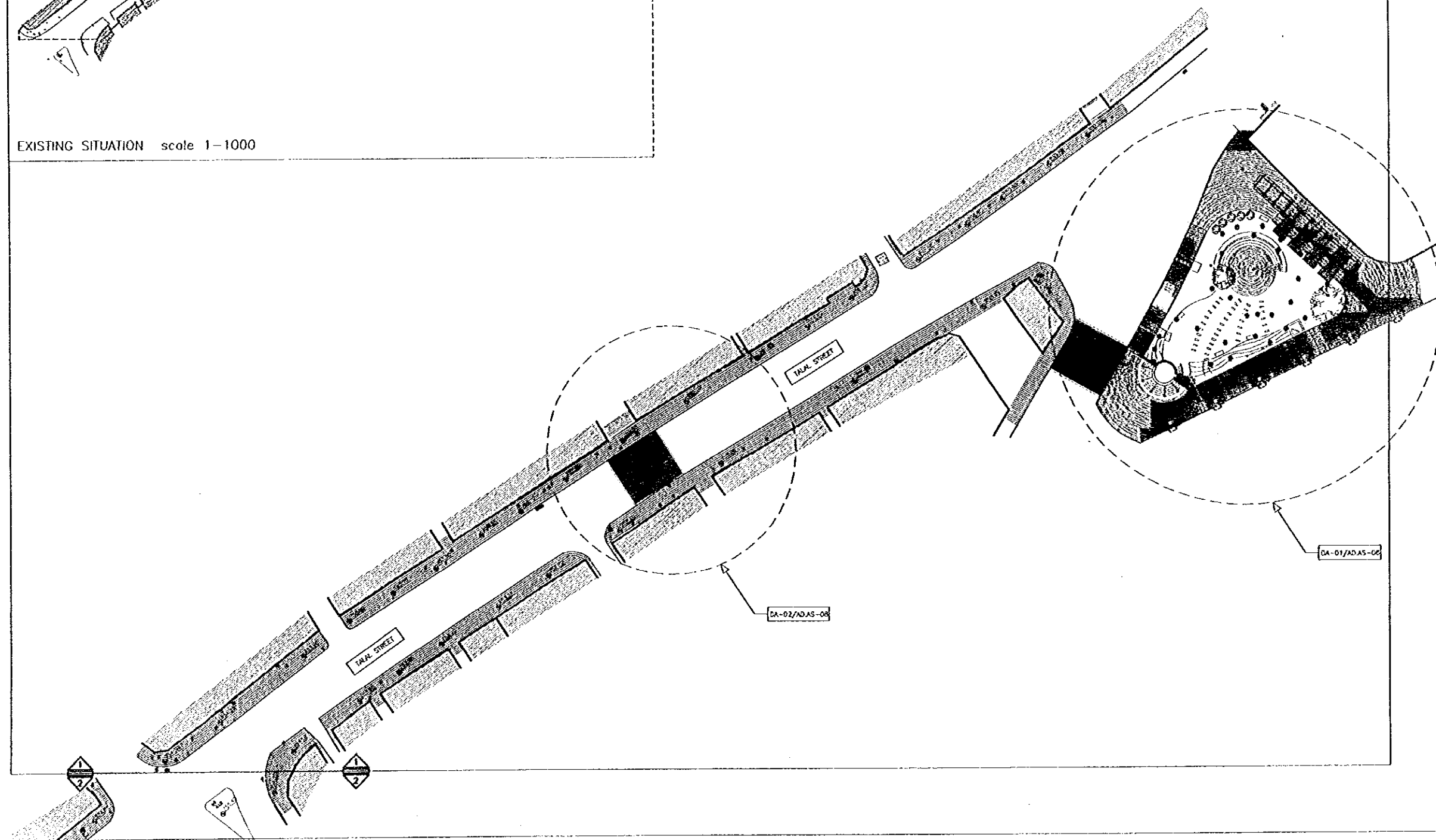
TOURIST STREET (TALAL)

Drawing Title:
SITE PLAN - ZONE I

Scale: | Drawing No.:
1:500 | AD.AS-02

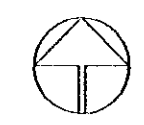
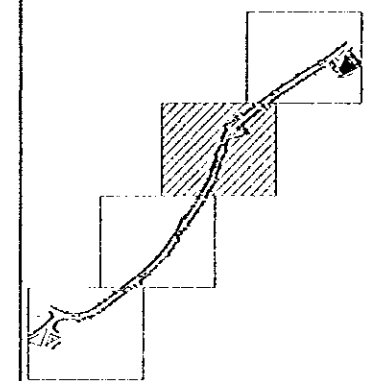


EXISTING SITUATION scale 1-1000



Sub-Project:
Amman Down Town Tourist Zone

- Note:
- This detailed design has been executed by a team of consultants as shown below in accordance with the agreement between Japan International Cooperation Agency (JICA) and JICA Study Team.
 - The copyright of this drawing rests with JICA. ALL MEASUREMENTS ARE IN CENTIMETERS. DO NOT SCALE FROM DRAWING.
 - FOR TILING DETAILS REFER TO D-13/D-14/AD-03
 - BD-15/D-15/AD-04
 - FOR TYPICAL STONE RISER DETAILS REFER TO D-01/D-02/D-03/AD-01
 - FOR TYPICAL FLOOR BED DETAILS REFER TO D-04/D-05/AD-01
 - FOR SIGN TYPES REFER TO D-19/D-20/D-21, D-22/AD-05
 - FOR MAN-HOLE DETAILS REFER TO D-15/SD-AD-04
 - BD-23/AD-06
 - FOR BOLLARDS DETAILS REFER TO D-24/AD-06
 - FOR LITTER BIN DETAILS REFER TO D-25/AD-06
 - FOR TYPICAL CLOCK DETAIL REFER TO D-26/AD-06
 - FOR BENCH DETAILS REFER TO D-27/AD-07
 - FOR WET STONE CLADDING DETAILS REFER TO D-35/AD-09



Designed by:
Japan International Cooperation Agency (JICA)
JICA Study Team:
Joint Venture of Pacific Consultants International and Yamasa Sakkai Inc.
Subcontracted Local Consultant:
TIBAH Consultants Architects, Engineers

DATE: JUNE-10 / 2000

TOURIST STREET (TALAL)

Drawing Title:
SITE PLAN - ZONE 2

Scale: 1:500 1:1000
Drawing No: AD.AS-03

