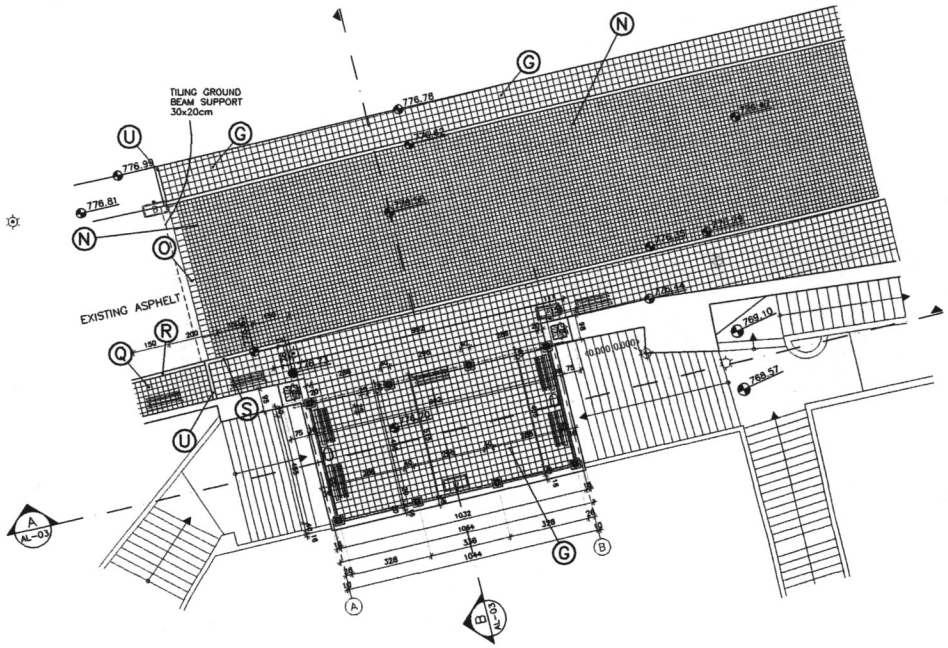

PLAN AT 776.70

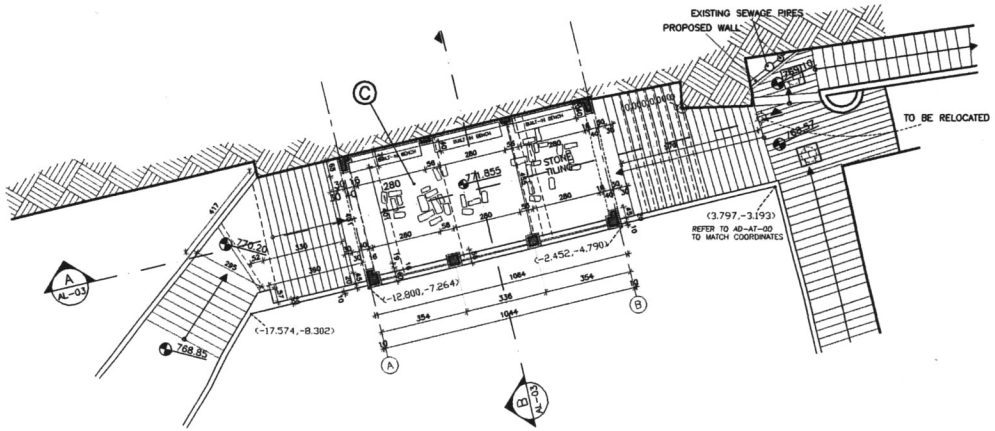

PLAN AT 771.885

Tourism Sector Development Project in the Hashemite Kingdom of Jordan

The Government of
the Hashemite Kingdom of Jordan
The Ministry of Tourism and Antiquities
The Ministry of Planning

Sub-Project:

Amman Down Town Tourist Zone

Note:

This detailed design has been executed by a team of consultants as shown below in accordance with the agreement between Japan International Cooperation Agenccy (JICA) and JICA Study Team.

The copyright of this drawing rests with JICA.

ALL MEASUREMENTS ARE IN CENTIMETERS.

DO NOT SCALE FROM DRAWING.

- FOR TILING DETAILS REFER TO D-13,D-14\AD.AD-03 &D-15,D-16\AD.AD-04
- FOR TYPICAL STONE RISER DETAILS REFER TO D-01,D-02,D-03\AD.AD-01
- FOR TREE\FLOWER BED DETAILS REFER TO D-04,D-05\AD.AD-01
- FOR SIGN TYPES REFER TO D-19,D-20,D-21, D-22\AD.AD-05
- FOR MANHOLE DETAILS REFER TO D-15\,SD.AD-04 &D-23\AD.AD-06
- FOR BOLLARDS DETAILS REFER TO D-24\AD.AD-06
- FOR LITTER BIN DETAILS REFER TO D-25\AD.AD-06
- FOR TYPICAL CLOCK DETAIL REFER TO D-26\AD.AD-06
- FOR BENCH DETAILS REFER TO D-27\AD.AD-07
- FOR WET STONE CLADDING DETAILS REFER TO D-33\AD.AD-08

Designed by:

Japan International Cooperation Agency (JICA)

JICA Study Team:

Joint Venture of
Pacific Consultants International and
Yamasita Sekkei Inc.

Subcontracted Local Consultant:

TIBAH Consultants
Architects, Engineers

DATE	JUNE- 10 / 2000

Tourist Trails

Drawing Title:

Viewing Terrace: Central
Plans at Levels 771.885
& Level 776.70

Scale:	Drawing No.:
1:100	AD.AL-02

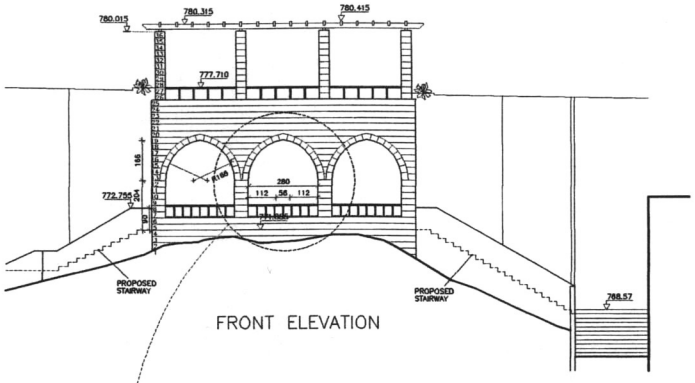

FRONT ELEVATION

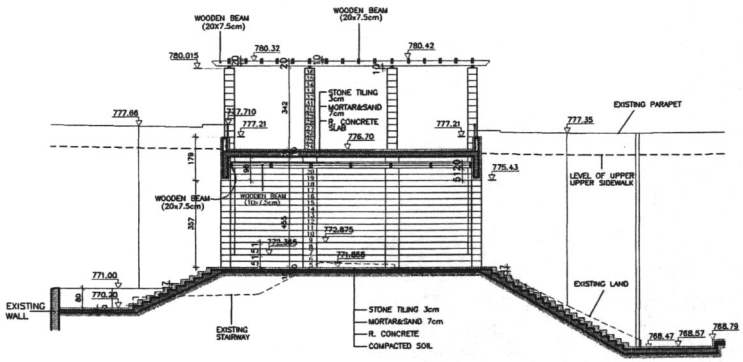

SECTION A–A

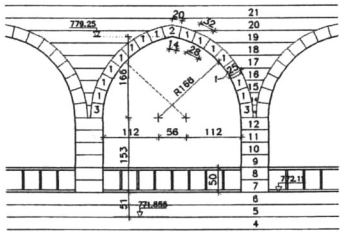

SCALE 1:50

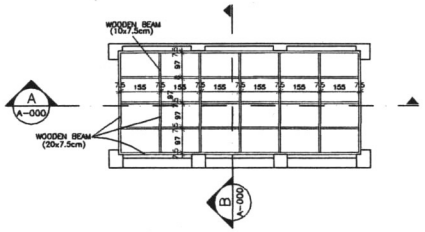

REFLECTED CEILING PLAN
FOR LEVEL 771.855

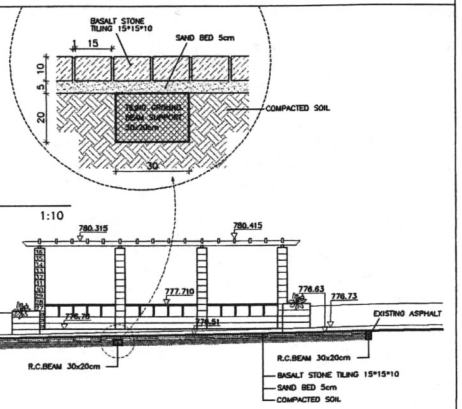

BACK ELEVATION

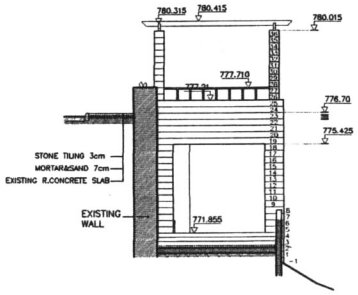

SIDE ELEVATION

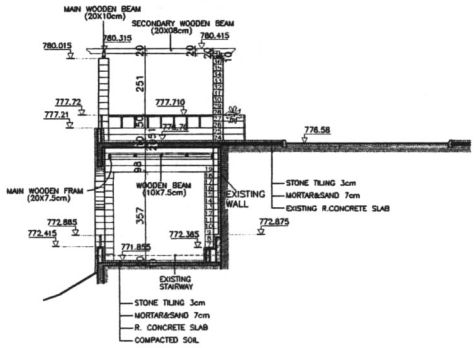

SECTION B–B

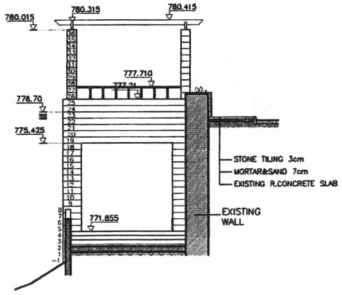

SIDE ELEVATION

Tourism Sector Development Project in the Hashemite Kingdom of Jordan

The Government of
the Hashemite Kingdom of Jordan
The Ministry of Tourism and Antiquities
The Ministry of Planning

Sub-Project:

Amman Down Town Tourist Zone

Note:

This detailed design has been executed by a team of consultants as shown below in accordance with the agreement between Japan International Cooperation Agencoy (JICA) and JICA Study Team.

The copyright of this drawing rests with JICA.

ALL MEASUREMENTS ARE IN CENTIMETERS.

DO NOT SCALE FROM DRAWING.

- FOR TILING DETAILS REFER TO D-13,D-14\AD.AD-03 &D-15,D-16\AD.AD-04
- FOR TYPICAL STONE RISER DETAILS REFER TO D-01,D-02,D-03\AD.AD-01
- FOR TREE\FLOWER BED DETAILS REFER TO D-04,D-05\AD.AD-01
- FOR SIGN TYPES REFER TO D-19,D-20,D-21, D-22\AD.AD-05
- FOR MANHOLE DETAILS REFER TO D-15\SD.AD-04 &D-23\AD.AD-06
- FOR BOLLARDS DETAILS REFER TO D-24\AD.AD-06
- FOR LITTER BIN DETAILS REFER TO D-25\AD.AD-06
- FOR TYPICAL CLOCK DETAIL REFER TO D-26\AD.AD-06
- FOR BENCH DETAILS REFER TO D-27\AD.AD-07
- FOR WET STONE CLADDING DETAILS REFER TO D-33\AD.AD-08

Designed by:

Japan International Cooperation Agency (JICA)

JICA Study Team:

Joint Venture of
Pacific Consultants International and Yamasita Sekkei Inc.

Subcontracted Local Consultant:

TIBAH Consultants
Architects, Engineers

DATE	JUNE- 10 / 2000

Tourist Trails

Drawing Title:

Viewing Terrace: Central
Sections, Elevations & Details

Scale:	Drawing No.:
Variable	AD.AL-03