

Fig.2-2-1 LOCATION OF THE ORINOCO RIVER BASIN

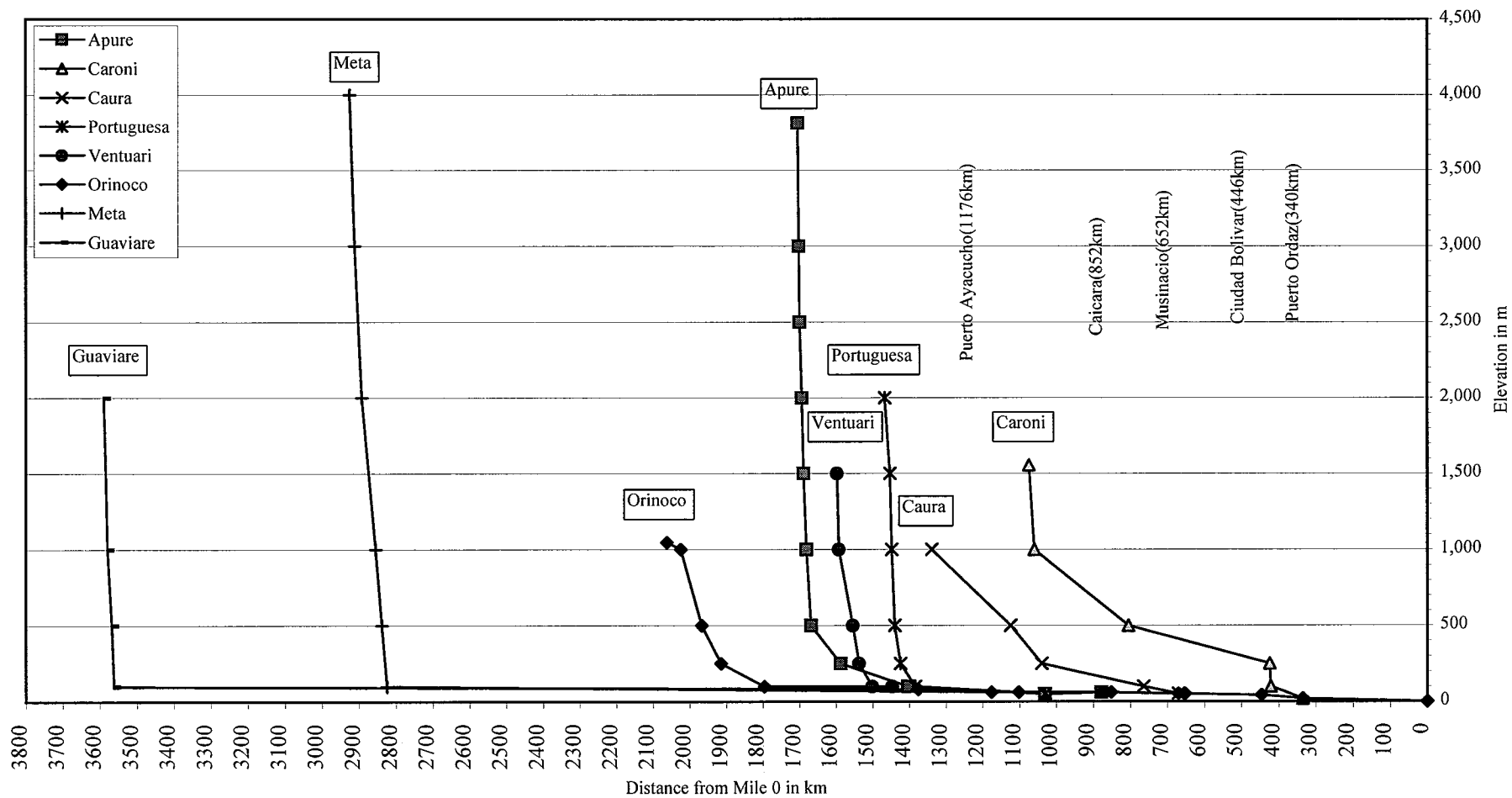
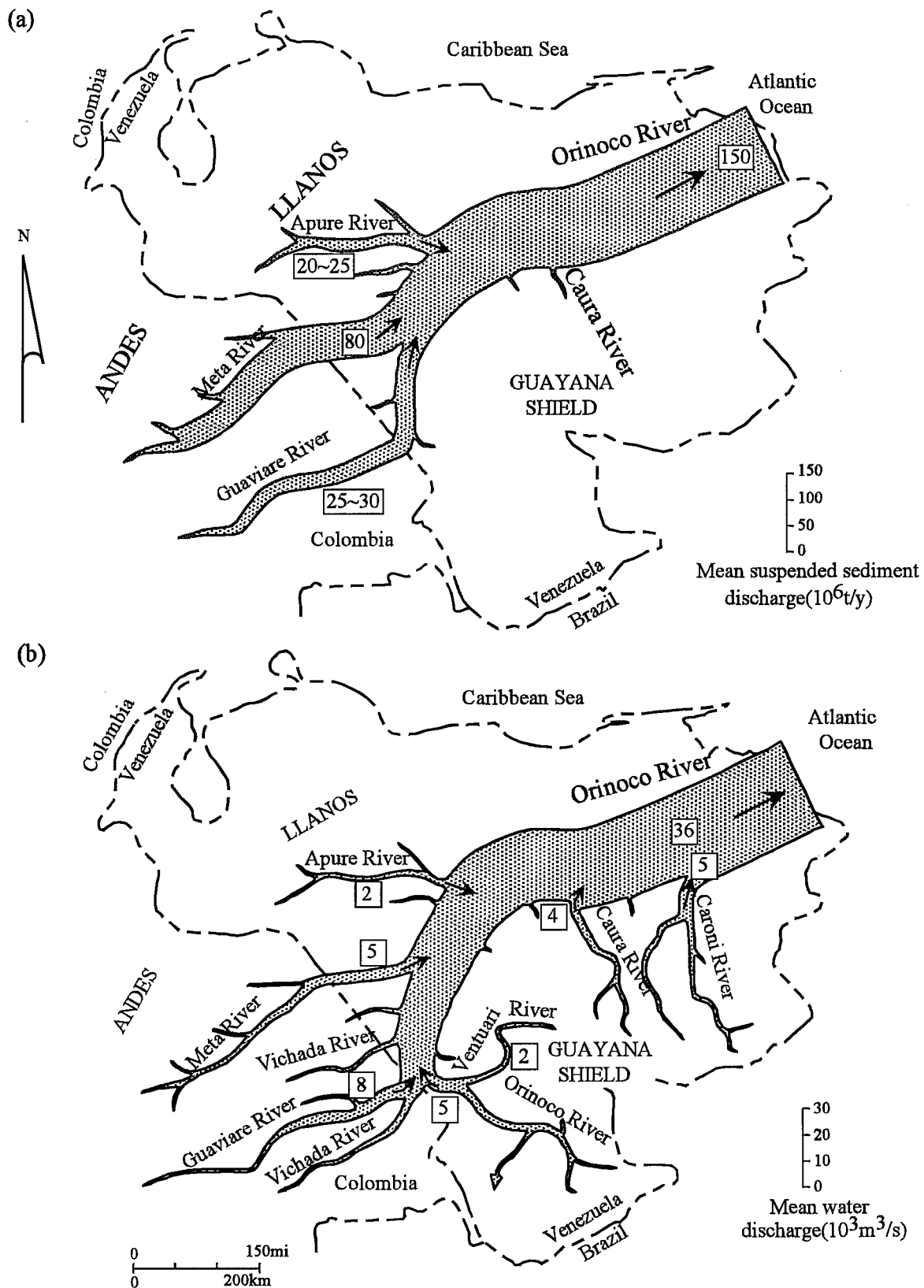


Fig.2-2-2 LONGITUDINAL PROFILE OF THE ORINOCO RIVER

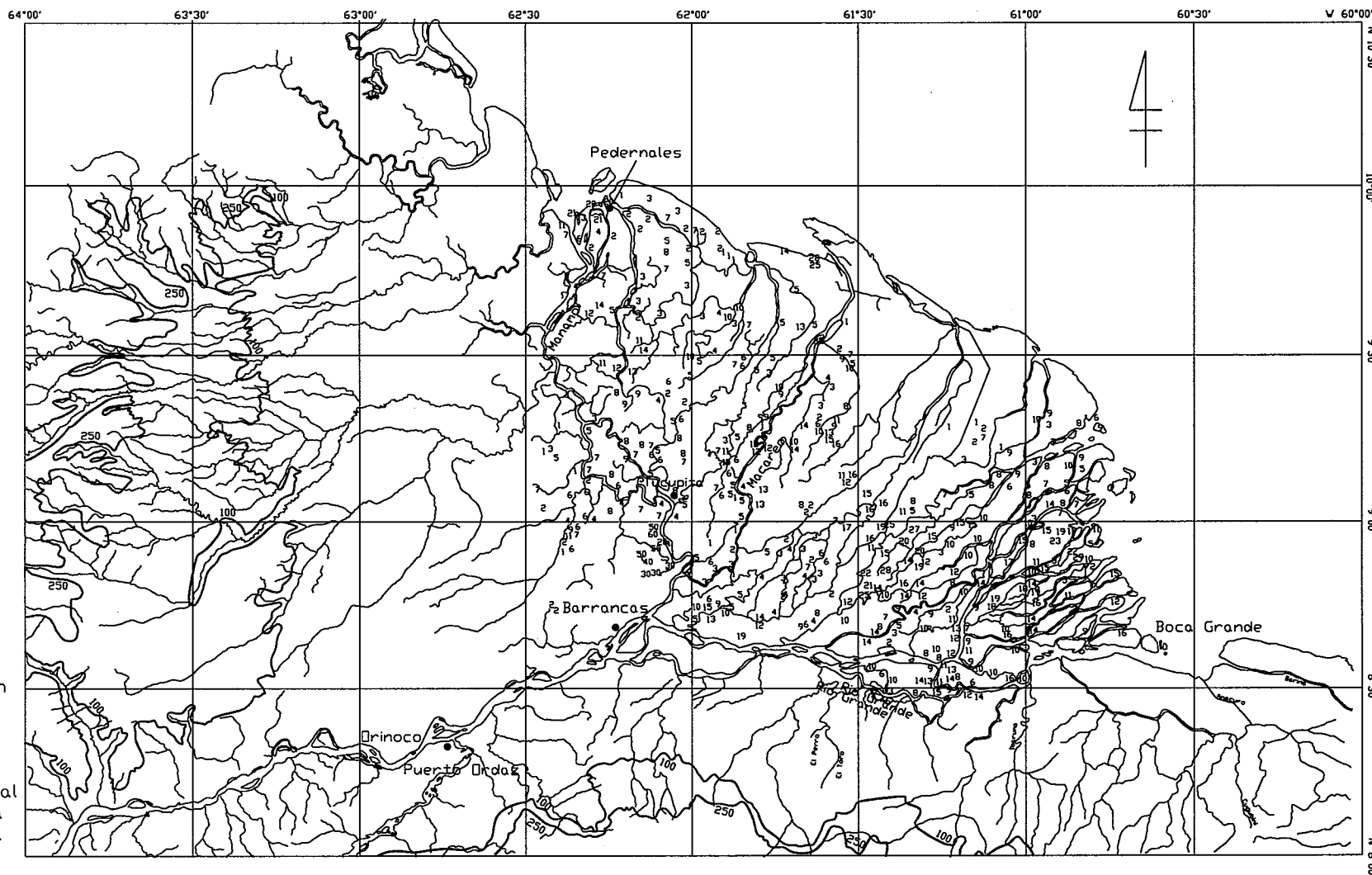


Source : R.H. Meade, Suspended-Sediment Budget for the Orinoco River

Fig. 2-2-3

MEAN WATER DISCHARGE AND SUSPENDED SEDIMENT LOAD IN THE ORINOCO RIVER BASIN

THE STUDY ON INTEGRATED RIVER IMPROVEMENT OF THE ORINOCO RIVER IN THE REPUBLIC OF VENEZUELA



LEGEND

15 : Spot Elevation
in meter above Mean
Sea Level

Note

Elevation Data
is based on
1:50,000 Topographical
map of cartografia
National, Venezuela

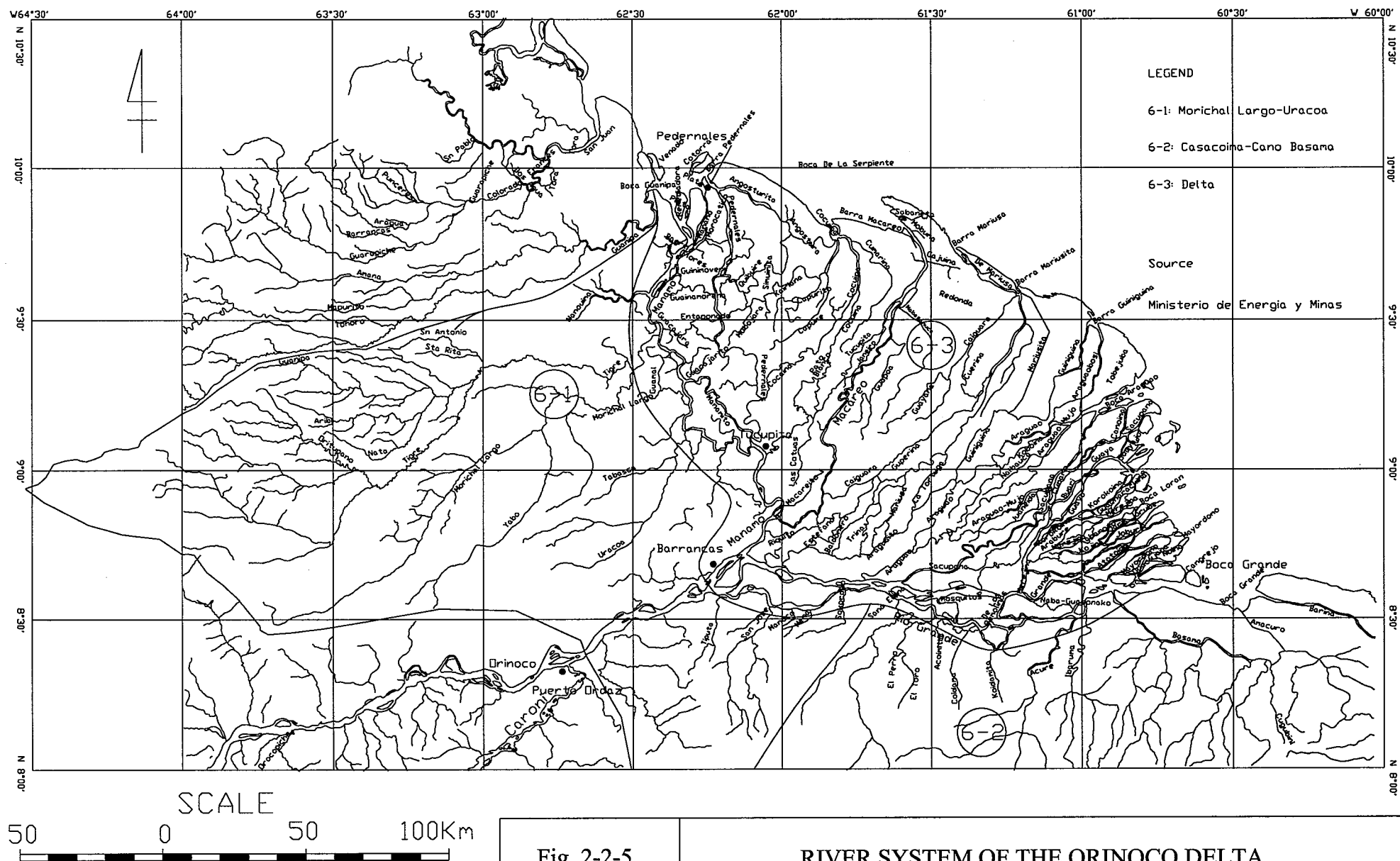
SCALE



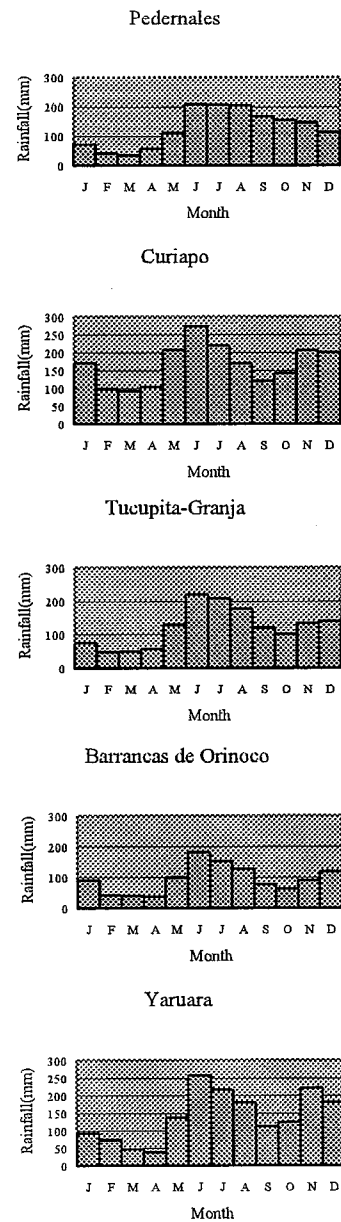
Fig. 2-2-4

TOPOGRAPHY OF THE ORINOCO DELTA

THE STUDY ON INTEGRATED RIVER IMPROVEMENT OF THE ORINOCO RIVER IN THE REPUBLIC OF VENEZUELA



THE STUDY ON INTEGRATED RIVER IMPROVEMENT OF THE ORINOCO RIVER IN THE REPUBLIC OF VENEZUELA



Source: MARNR

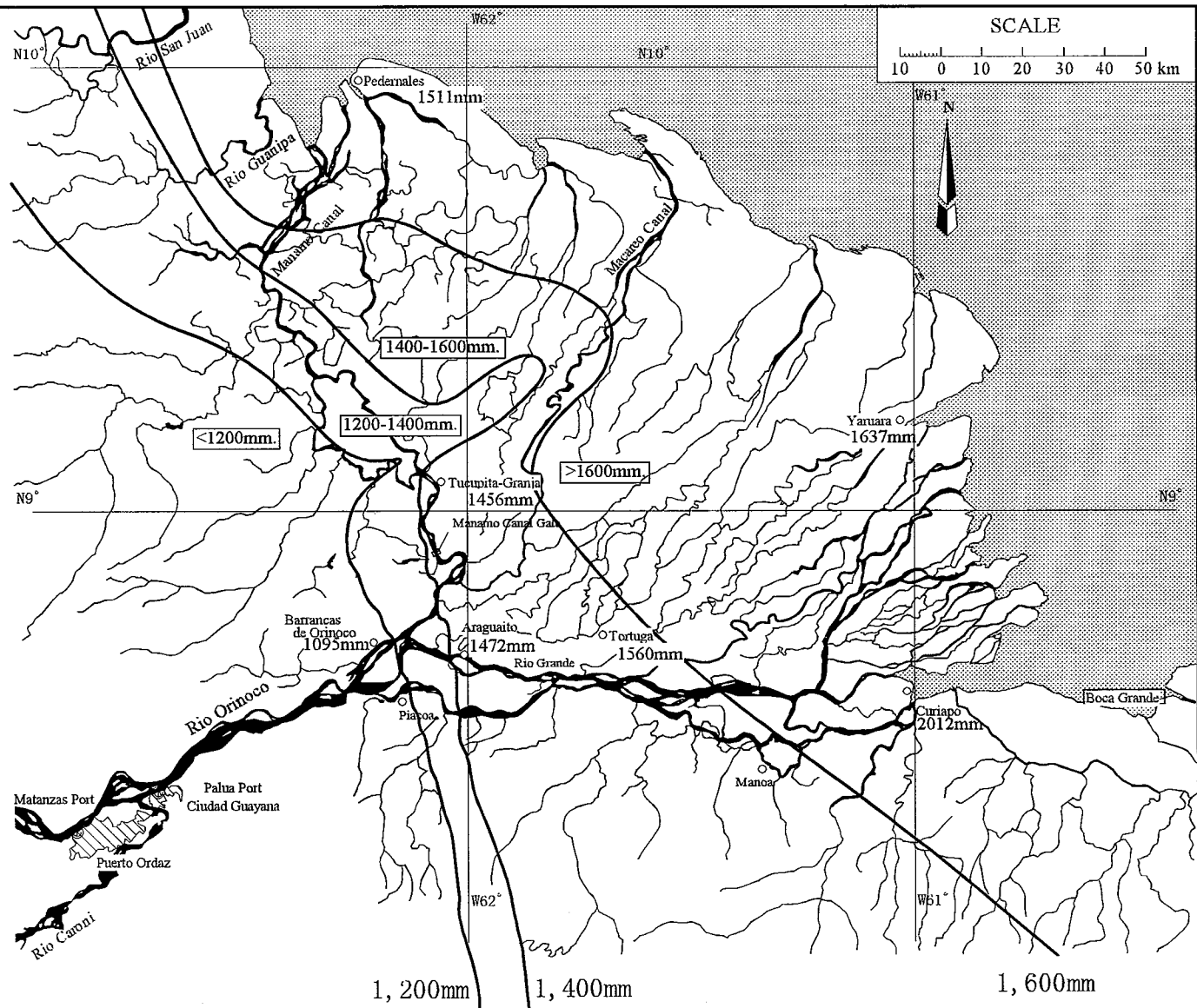


Fig.2-2-6

ANNUAL RAINFALL IN THE ORINOCO DELTA

THE STUDY ON INTEGRATED RIVER IMPROVEMENT OF THE ORINOCO RIVER IN THE REPUBLIC OF VENEZUELA

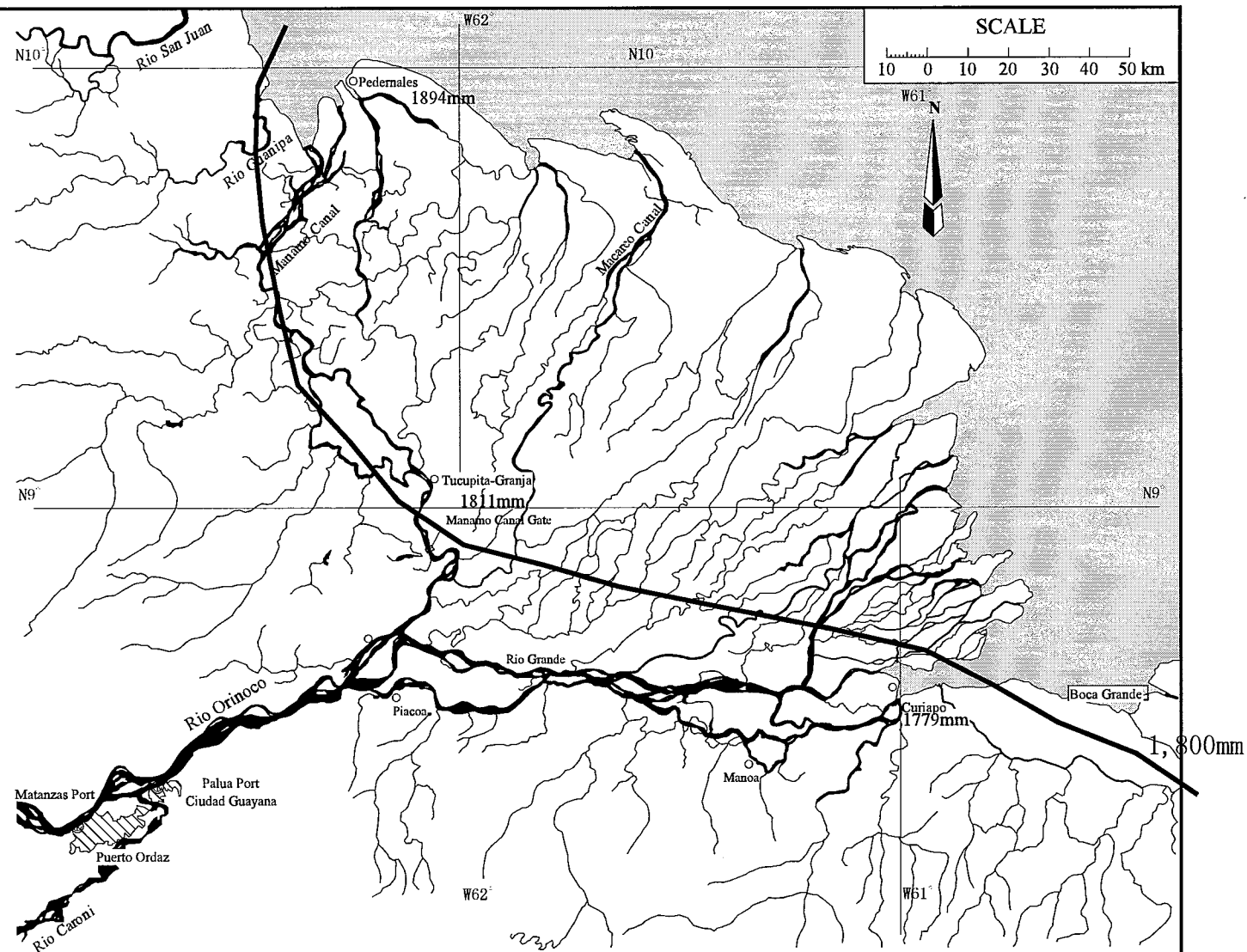
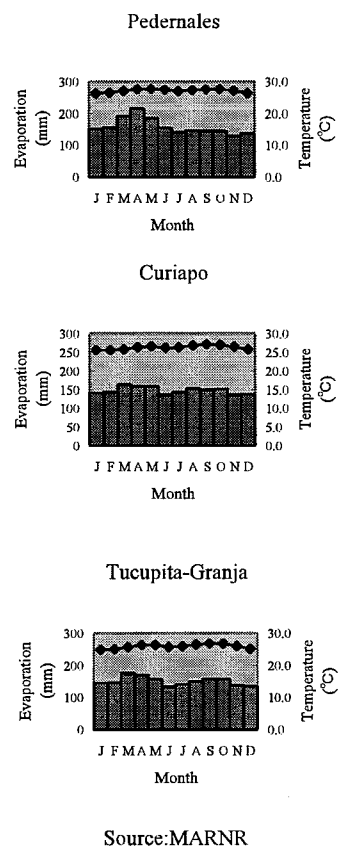
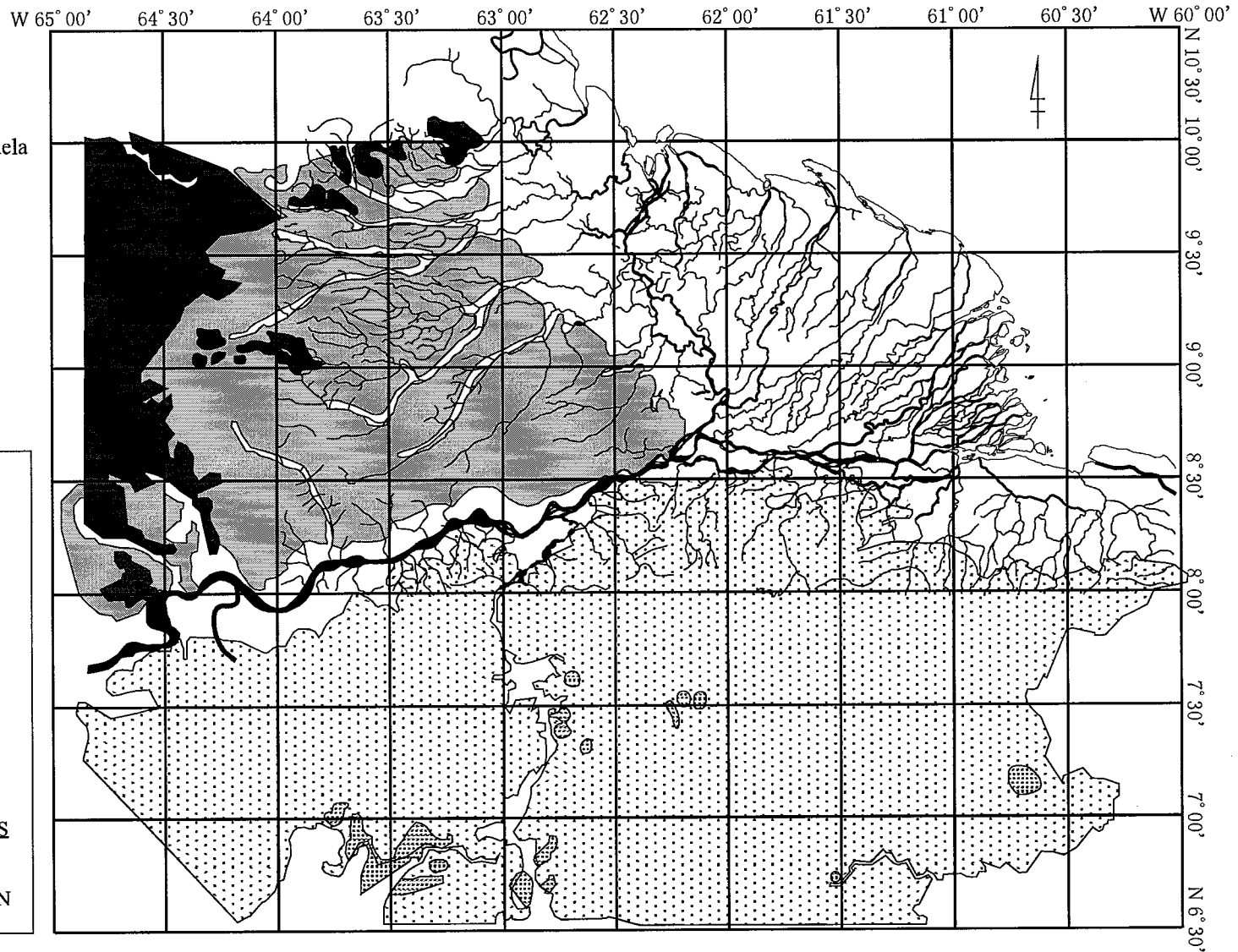
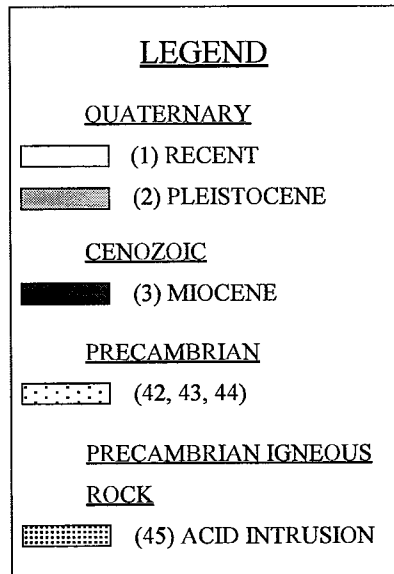


Fig.2-2-7

ANNUAL EVAPORATION IN THE ORINOCO DELTA

THE STUDY ON INTEGRATED RIVER IMPROVEMENT OF THE ORINOCO RIVER IN THE REPUBLIC OF VENEZUELA

Source:
 Mapa Geologico
 Estructural de Venezuela
 Ministerio de Energia
 y minas



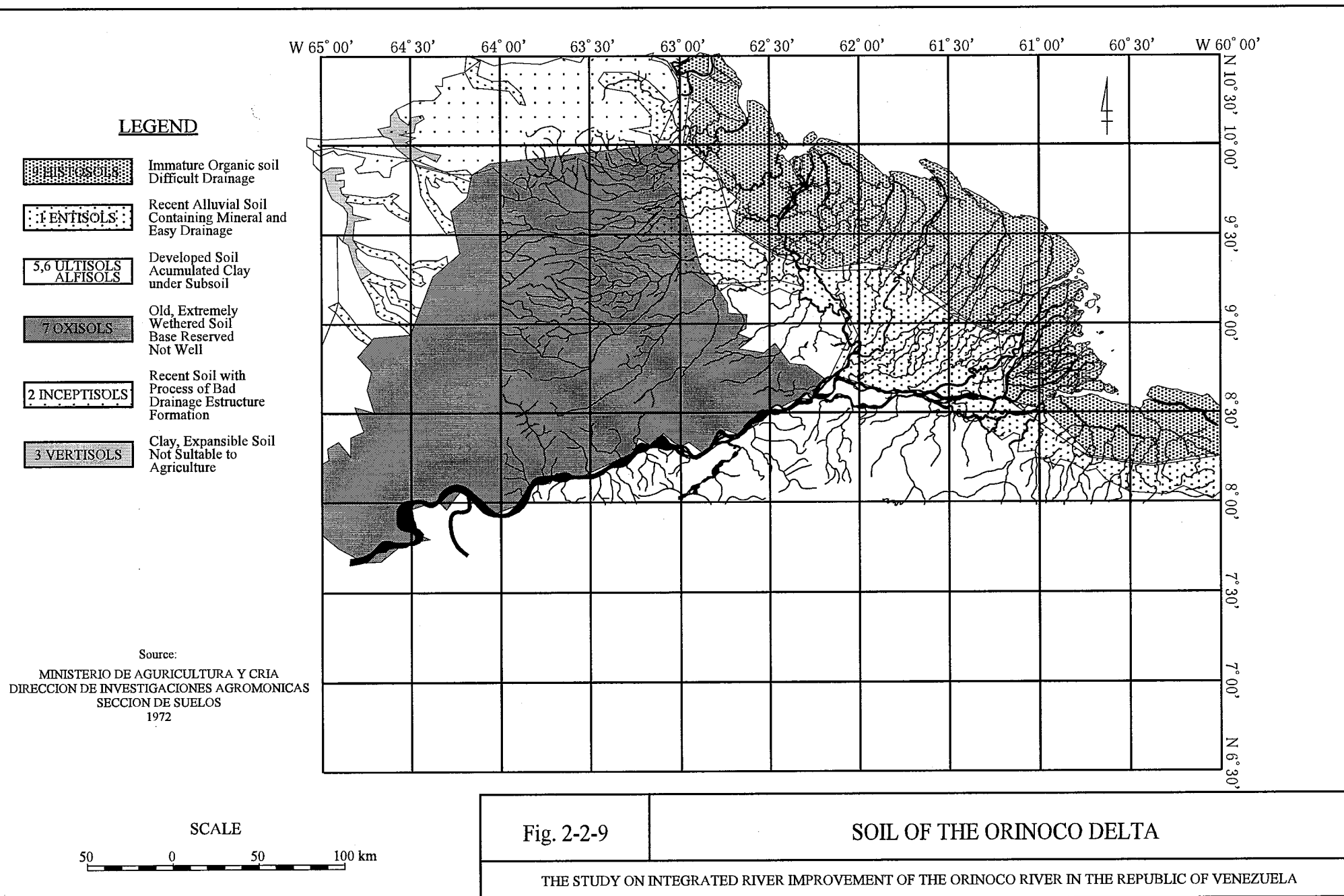
SCALE

50 0 50 100 km

Fig. 2-2-8

GEOLOGY OF THE ORINOCO DELTA

THE STUDY ON INTEGRATED RIVER IMPROVEMENT OF THE ORINOCO RIVER IN THE REPUBLIC OF VENEZUELA



Source: L.F. Mogollon, Suelos de Venezuela

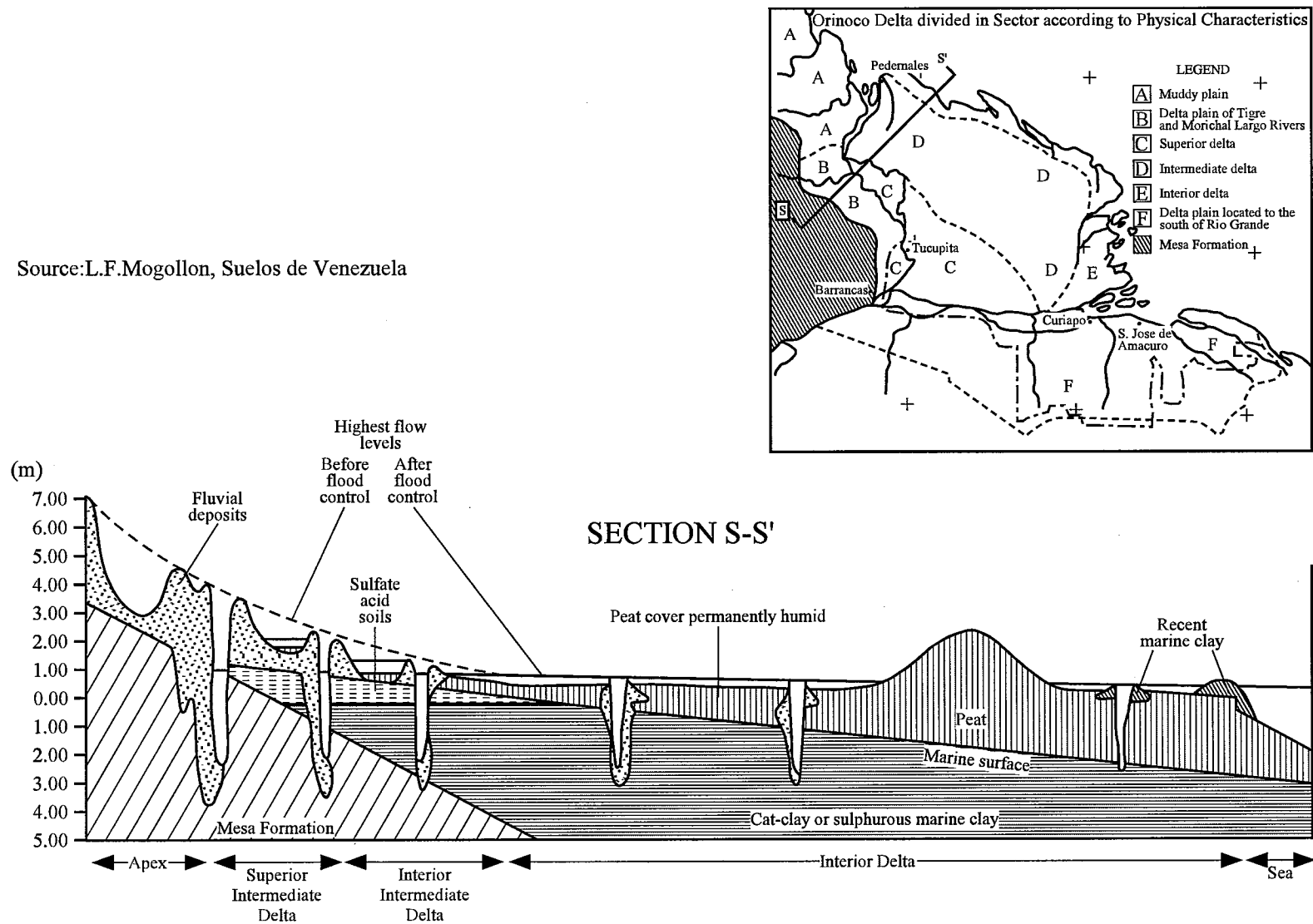









Fig.2-2-10 SECTION OF THE WESTERN PART OF THE ORINOCO DELTA

Source:
 Mapa de Vegetacion
 de Venezuela
 Ministerio del Ambiente y
 de los Recursos naturales
 Renovables

LEGEND

A Island and Littoral	A2	Littoral
B Lower Plain	B3	Delta
	B22	Lianos
	B23	Lianos
	B26	Lianos
C Hill	B27	Lianos
	C22	Piedmont Guayana Shield
	C23	Piedmont Guayana Shield
D Mountain	D52	Parla Peninsula
	D73	Caroni
	D74	Gualquinima
	D75	Jaua Maigualladad

-  Littoral Vegetation
-  Sabana / Pasture
-  Deciduos Forest
-  Semi Deciduos Forest
-  Evergreen Forest
-  Riparoan Forest
-  Saxicolous Vegetation

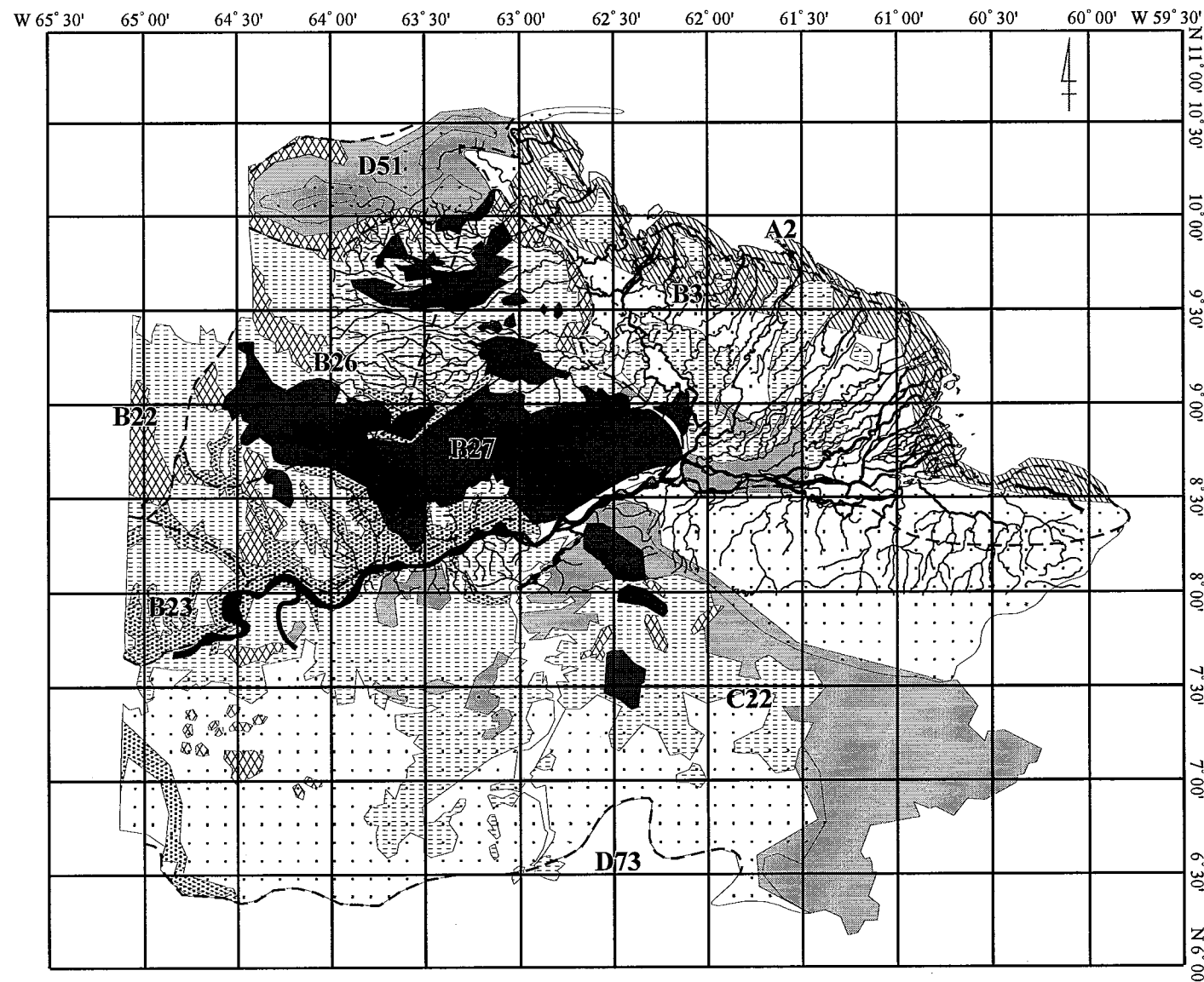
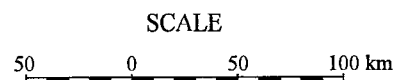


Fig. 2-2-11

VEGETATION OF THE ORINOCO DELTA

THE STUDY ON INTEGRATED RIVER IMPROVEMENT OF THE ORINOCO RIVER IN THE REPUBLIC OF VENEZUELA