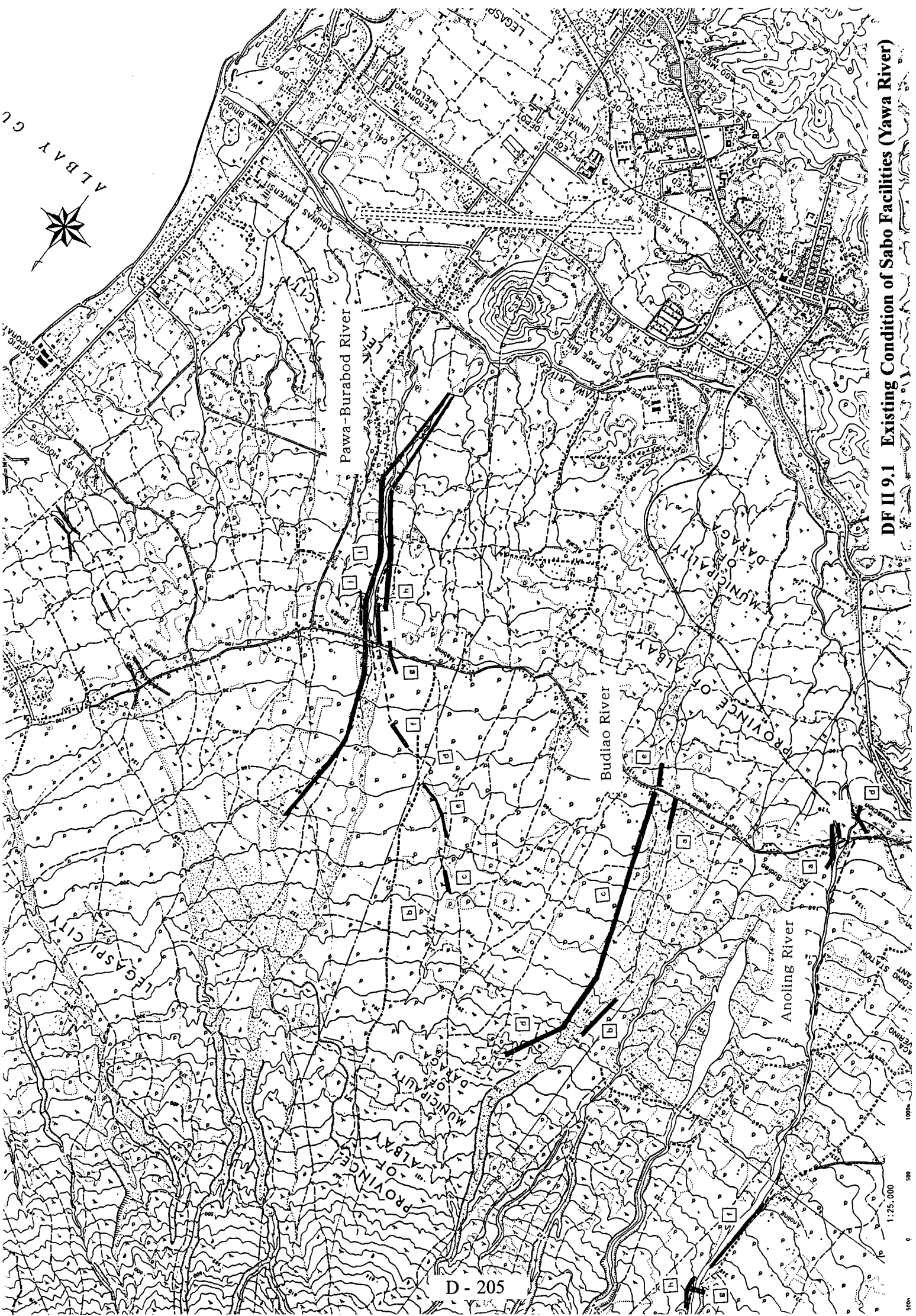
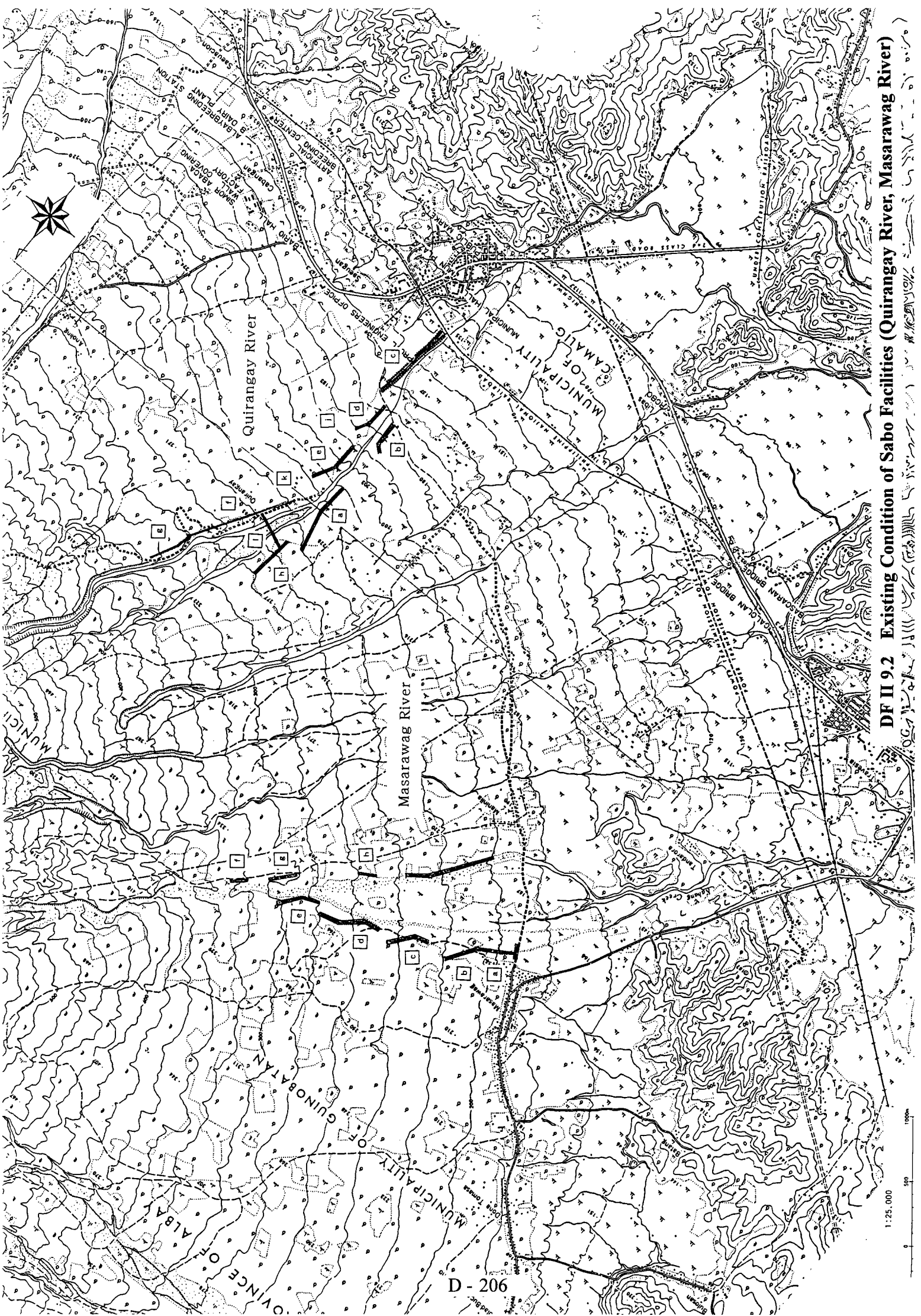


## **9. Alignment of Existing Facilities in the Study Area**



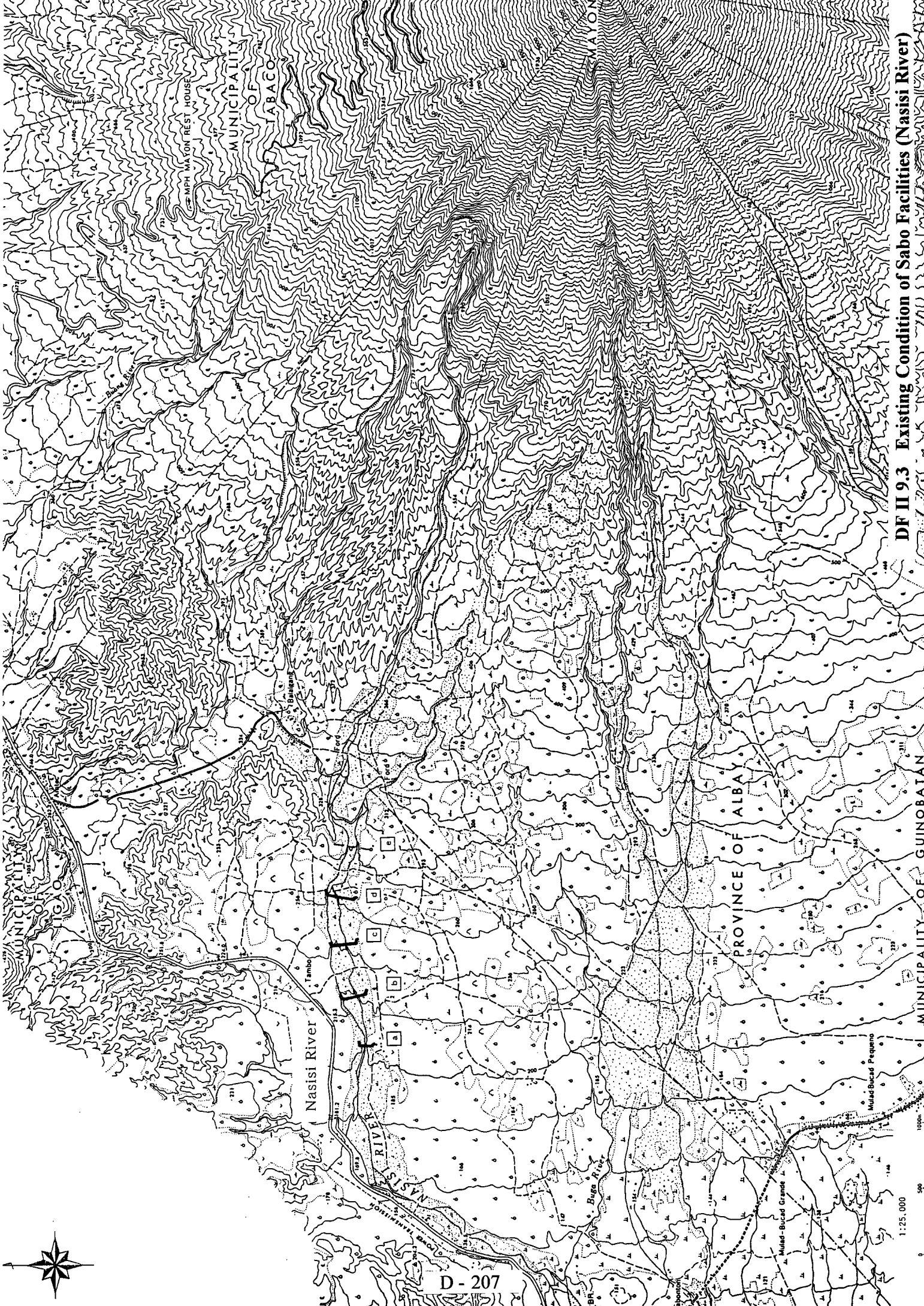
DF II 9.1 Existing Condition of Sabo Facilities (Yawa River)



DF II 9.2 Existing Condition of Sabo Facilities (Quirangay River, Masarawag River)

1:25,000

D - 206



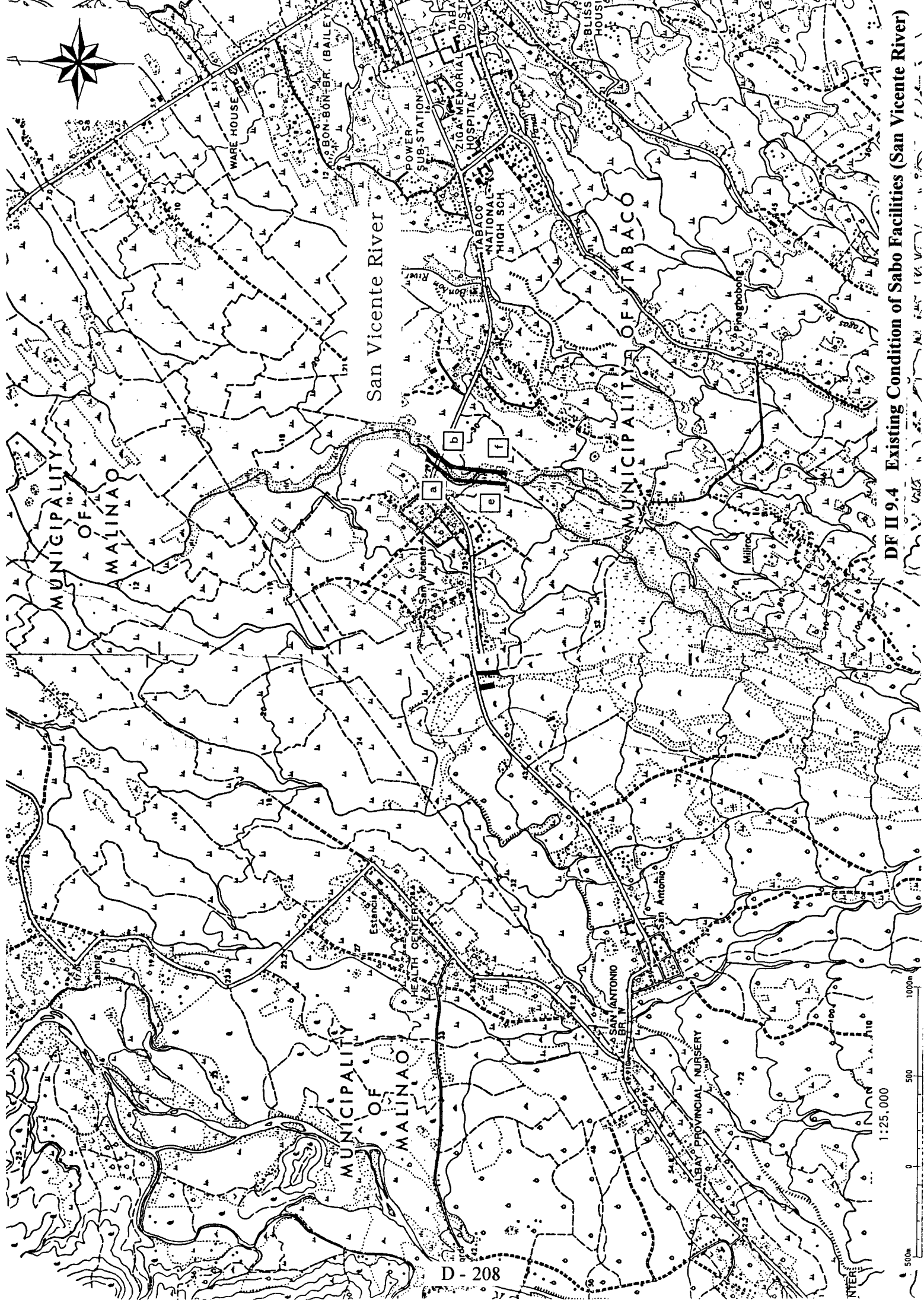
DF II 9.3 Existing Condition of Sabo Facilities (Nasasi River)

D - 207

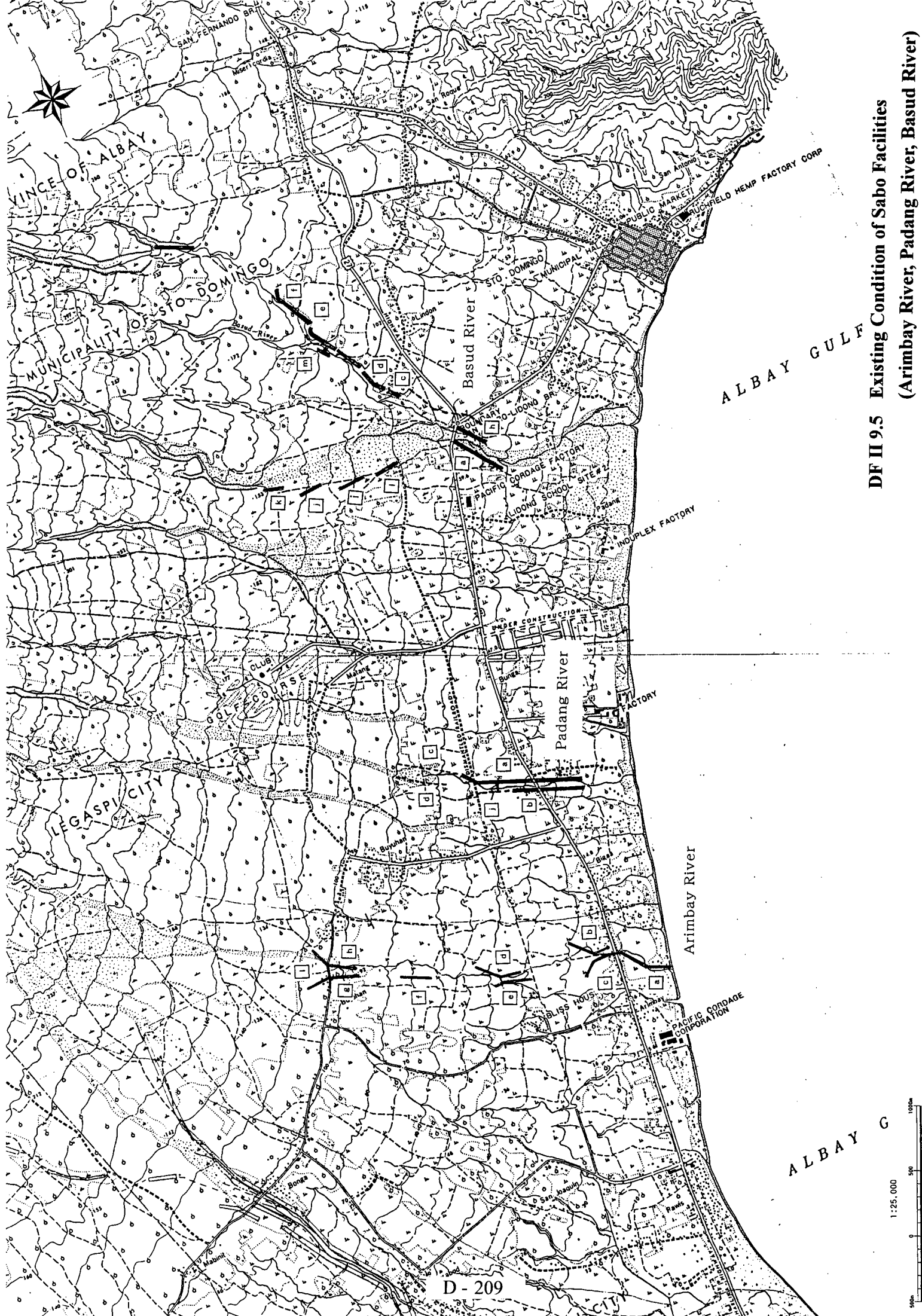
1:25,000

sp

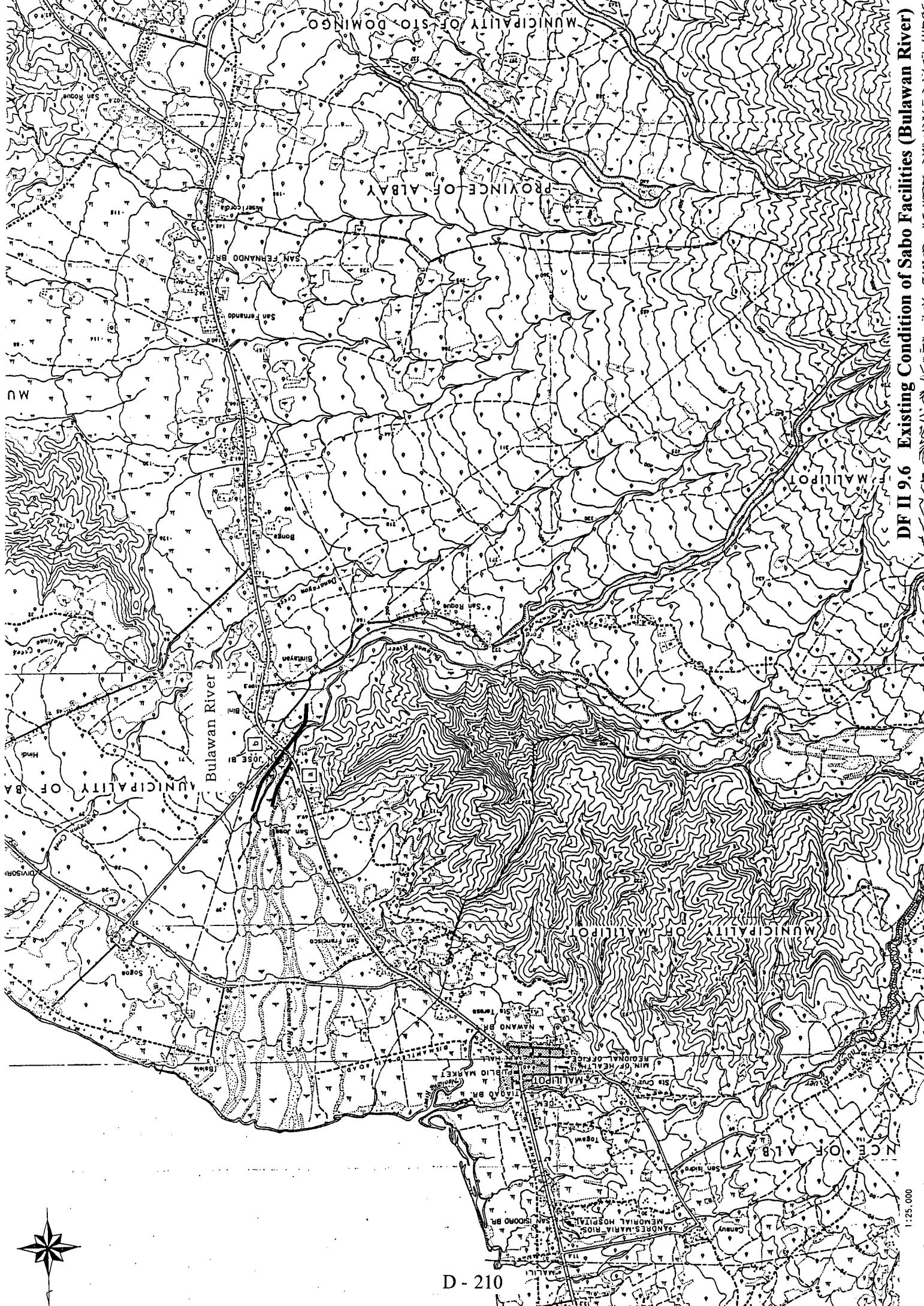
9



DF II 9.4 Existing Condition of Sabo Facilities (San Vicente River)



**DF II 9.5 Existing Condition of Sabo Facilities  
(Arimbay River, Padang River, Basud River)**



DF II 9.6 Existing Condition of Sabo Facilities (Bulawan River)

D - 210

1:25,000

