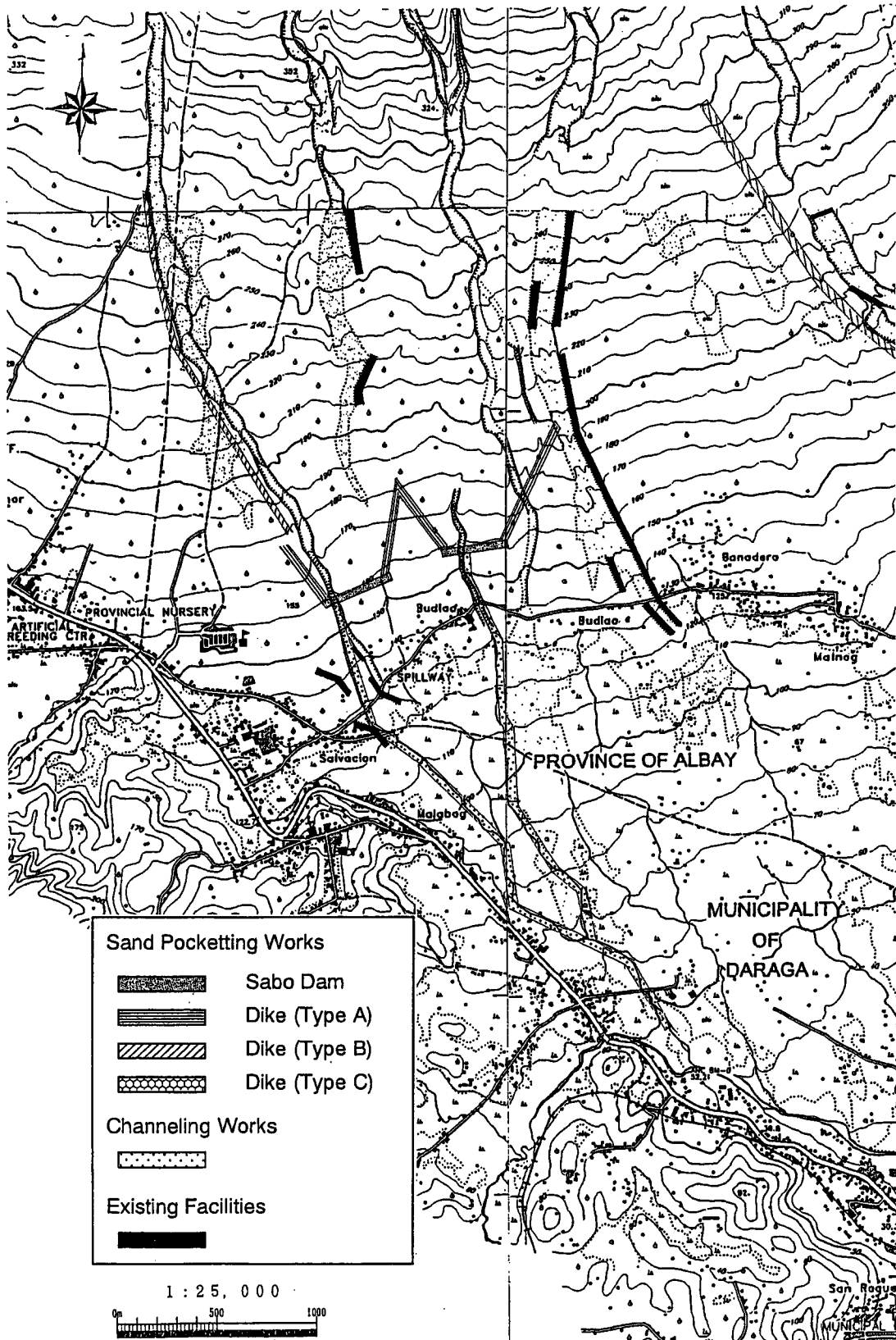


**COMPREHENSIVE DISASTER PREVENTION  
AROUND MAYON VOLCANO IN  
THE REPUBLIC OF THE PHILIPPINES**

**JAPAN INTERNATIONAL COOPERATION AGENCY**

**Figure XV 3.3**

**Layout Plan of Sabo Facilities in the  
Pawa-Burabod River**



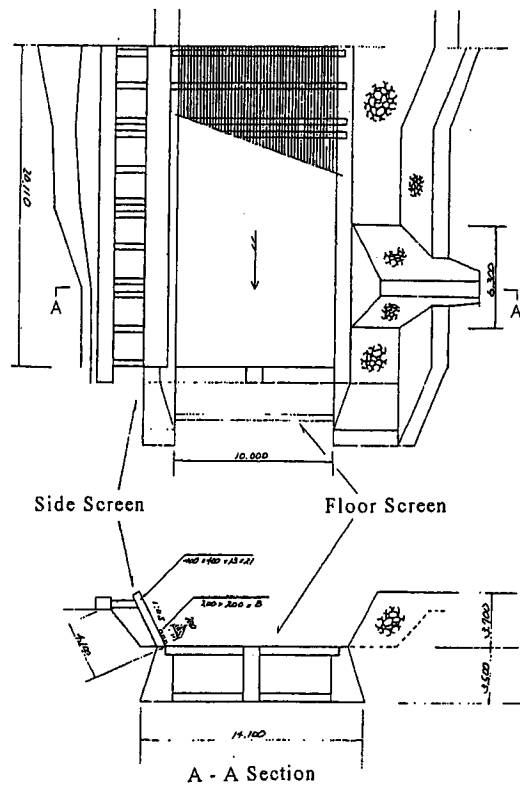
COMPREHENSIVE DISASTER PREVENTION  
AROUND MAYON VOLCANO IN  
THE REPUBLIC OF THE PHILIPPINES

JAPAN INTERNATIONAL COOPERATION AGENCY


Figure XV 3.4

Layout Plan of Sabo Facilities in the Anoling  
River and the Budiao River

Facility Design, Section and Photo.



Screen Dam Design



Screen Dam

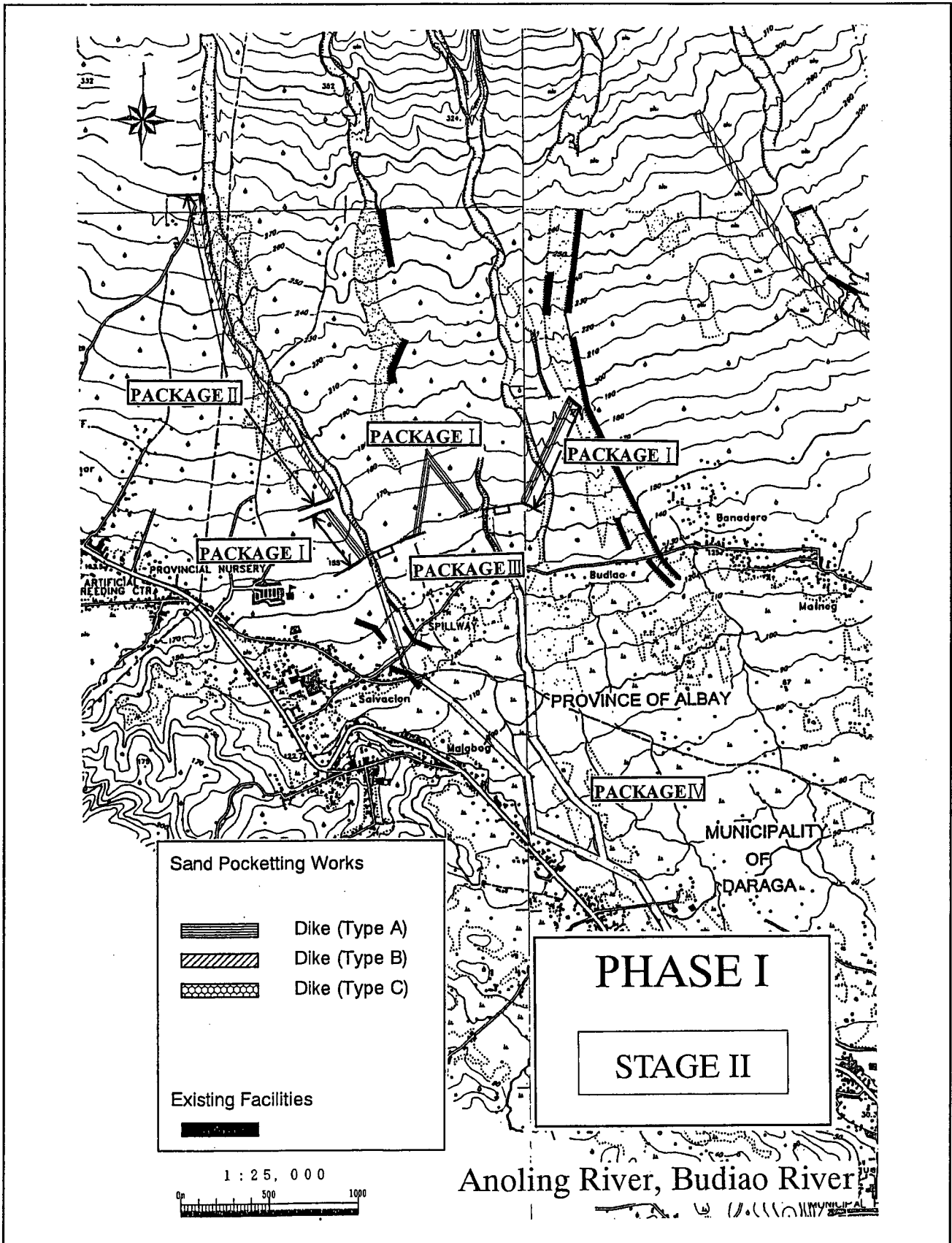


Trapped Debris Materials on Screen

COMPREHENSIVE DISASTER PREVENTION  
AROUND MAYON VOLCANO IN  
THE REPUBLIC OF THE PHILIPPINES

JAPAN INTERNATIONAL COOPERATION AGENCY

Figure XV 4.1  
Screen Dam Design in Japan

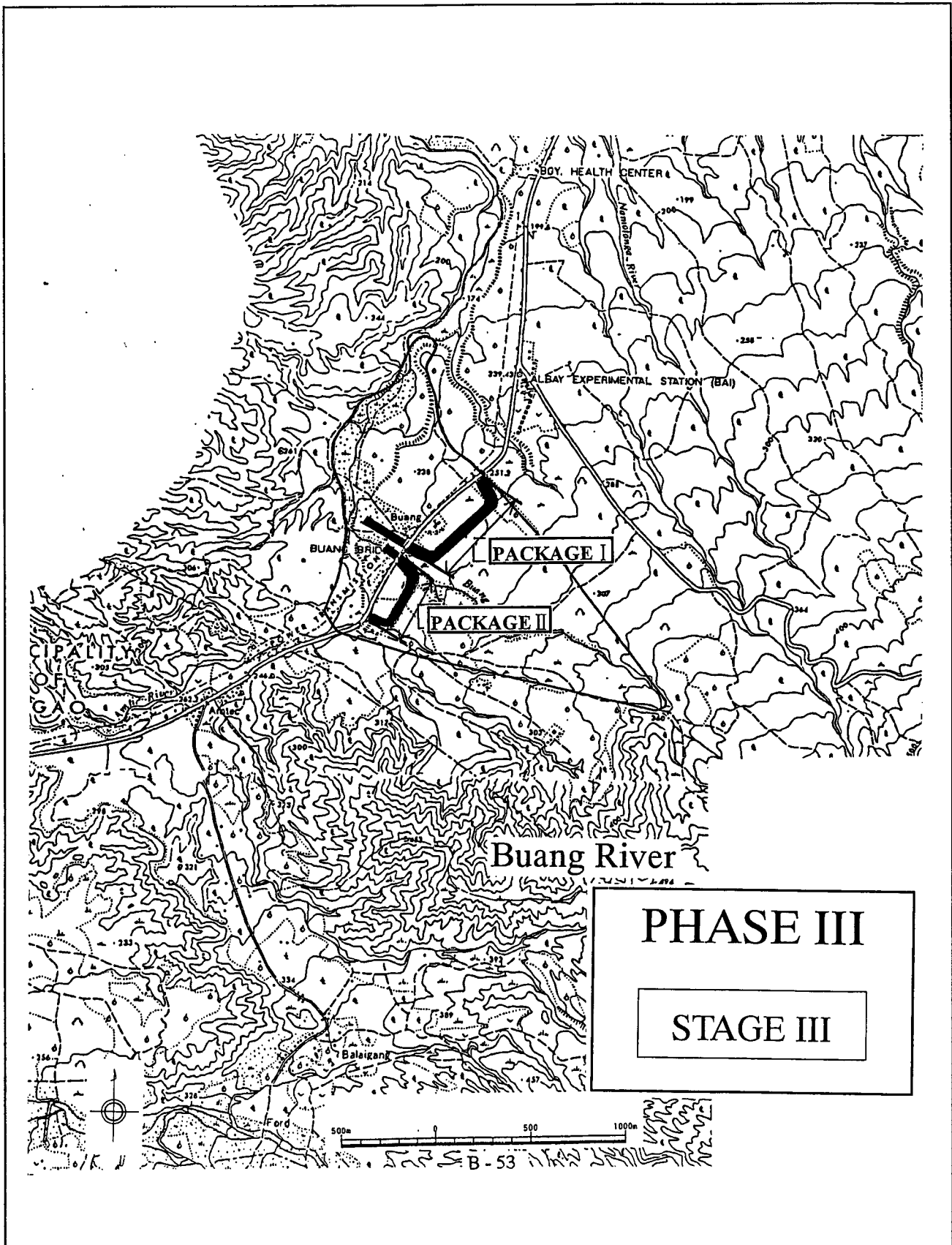


COMPREHENSIVE DISASTER PREVENTION  
 AROUND MAYON VOLCANO IN  
 THE REPUBLIC OF THE PHILIPPINES

JAPAN INTERNATIONAL COOPERATION AGENCY

Figure XV 4.2  
 Implementation Schedule of Sabo Works  
 (Anolong, Budiao River)



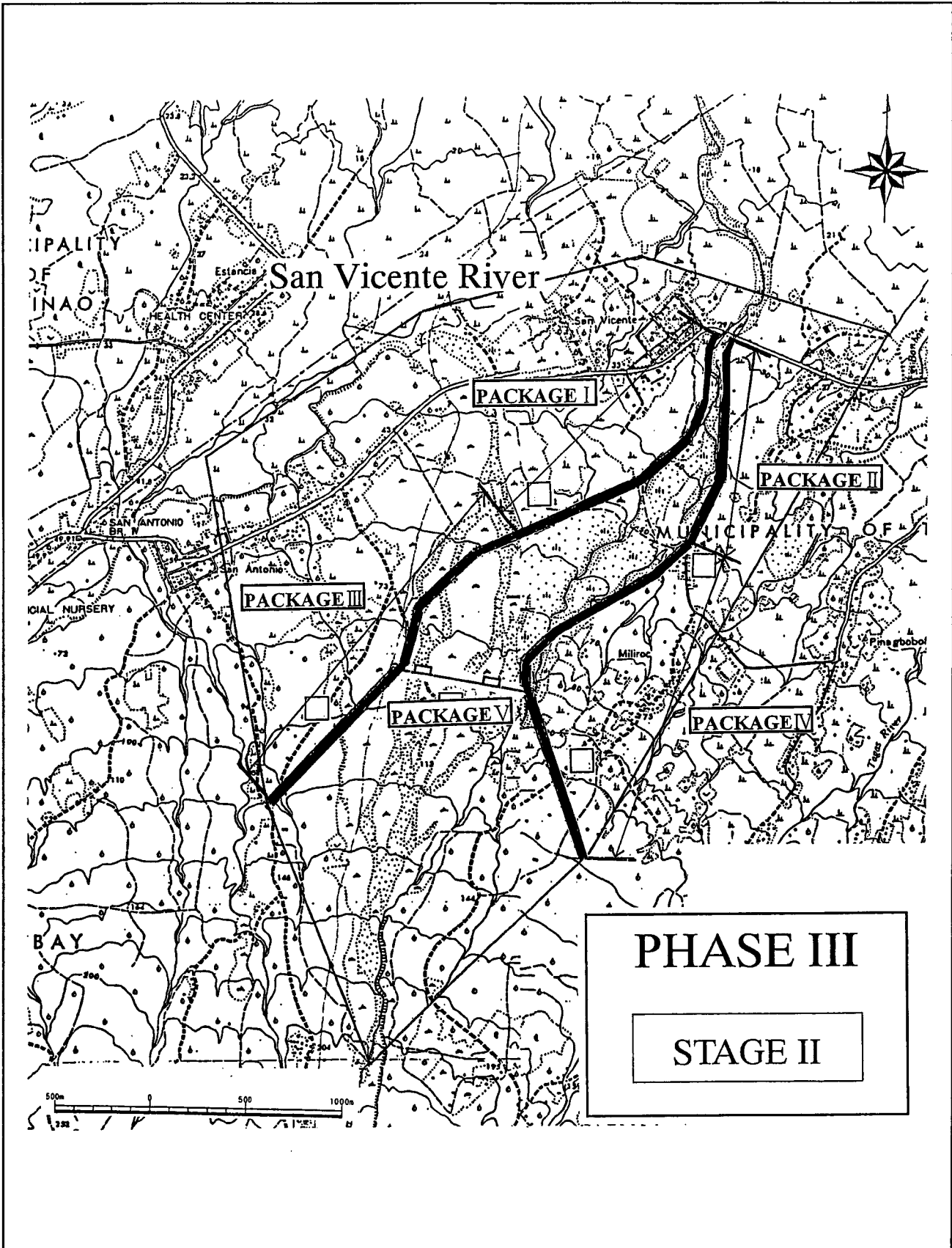


COMPREHENSIVE DISASTER PREVENTION  
 AROUND MAYON VOLCANO IN  
 THE REPUBLIC OF THE PHILIPPINES

JAPAN INTERNATIONAL COOPERATION AGENCY

Figure XV 4.4.

Implementation Schedule of Sabo Works (Buang River)

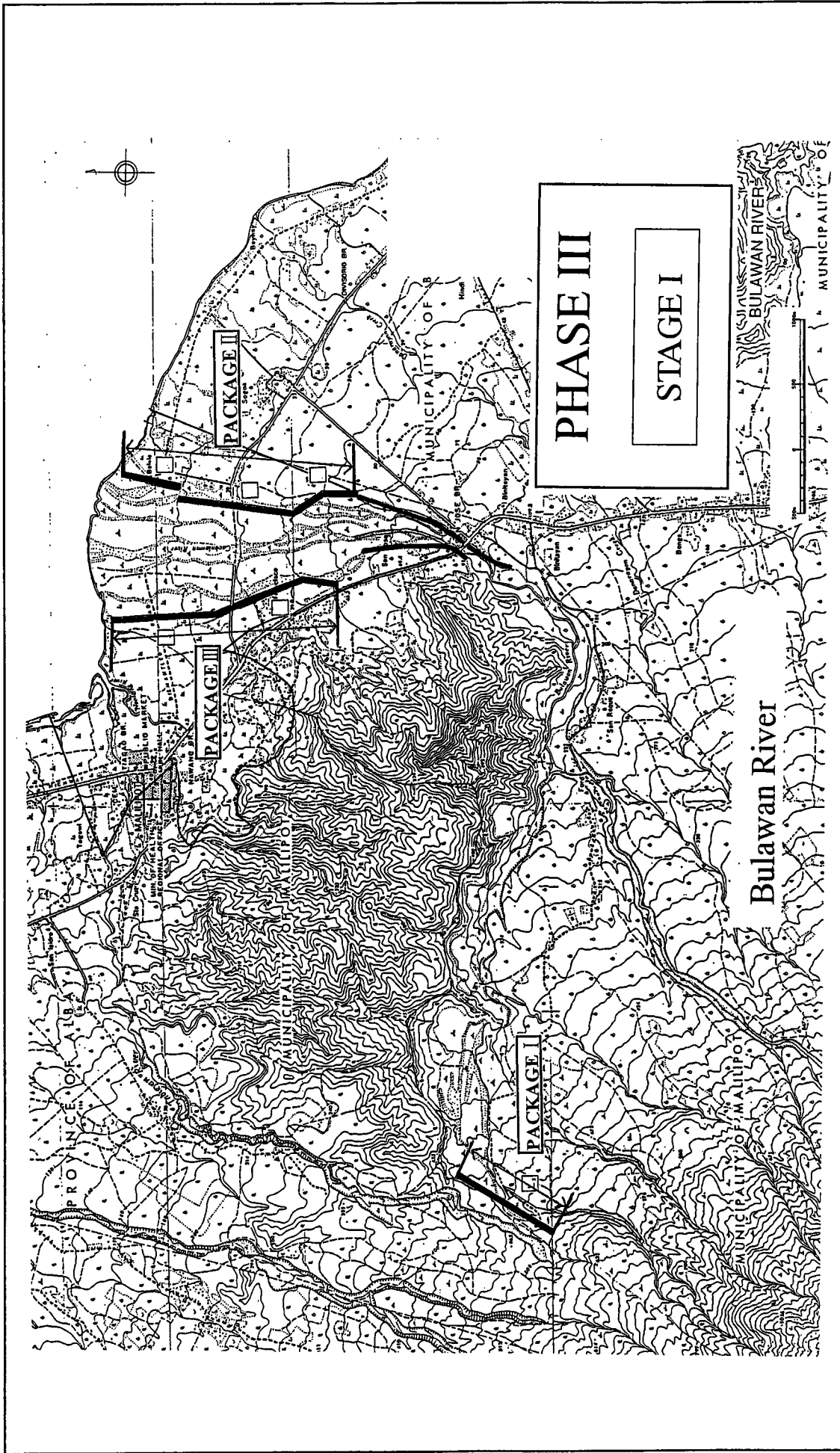


COMPREHENSIVE DISASTER PREVENTION  
 AROUND MAYON VOLCANO IN  
 THE REPUBLIC OF THE PHILIPPINES

---

JAPAN INTERNATIONAL COOPERATION AGENCY

**Figure XV 4.5**  
**Implementation Schedule of Sabo Works (San Vicente River)**

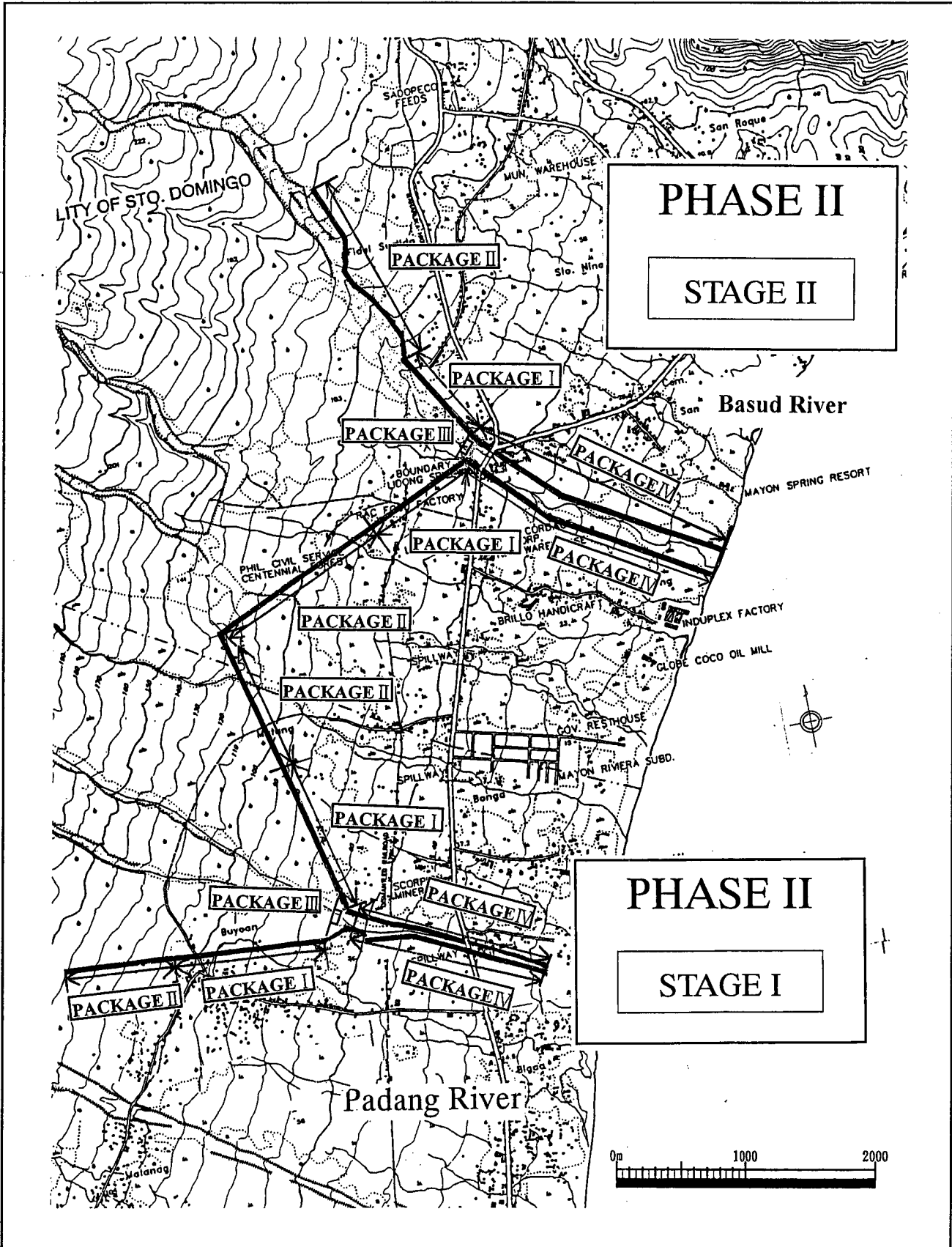


**Figure XV 4.6**  
**Implementation Schedule of Sabo Works (Bulawan River)**

**COMPREHENSIVE DISASTER PREVENTION AROUND MAYON VOLCANO IN  
 THE REPUBLIC OF THE PHILIPPINES**

**JAPAN INTERNATIONAL COOPERATION AGENCY**





COMPREHENSIVE DISASTER PREVENTION  
 AROUND MAYON VOLCANO IN  
 THE REPUBLIC OF THE PHILIPPINES

JAPAN INTERNATIONAL COOPERATION AGENCY

Figure XV 4.7  
 Implementation Schedule of Sabo Works  
 (Bulawan River)