

Bore Hole No. : B - 12
Location : Dam site
Ground Elevation : EL. 137.07 m
Total Depth : 80 m
Depth : 40 ~ 80 m




Photo 1.1.9 Drilling Core Photograph of Bore Hole No. B - 12 (2 of 2)

Bore Hole No. : B - 13
Location : Dam site
Ground Elevation : EL. 148.47 m
Total Depth : 80 m
Depth : 0 ~ 40 m



Photo 1.1.10 Drilling Core Photograph of Bore Hole No. B - 13 (1 of 2)

Bore Hole No. : B - 13
 Location : Dam site
 Ground Elevation : EL. 148.47 m
 Total Depth : 80 m
 Depth : 40 ~ 80 m




Photo 1.1.10 Drilling Core Photograph of Bore Hole No. B - 13 (2 of 2)

Bore Hole No. : B - 14
 Location : Dam site
 Ground Elevation : EL. 196.26 m
 Total Depth : 85 m
 Depth : 0 ~ 40 m



Photo 1.1.11 Drilling Core Photograph of Bore Hole No. B - 14 (1 of 3)

Bore Hole No. : B-14
 Location : Damsite
 Ground Elevation : EL. 196.26 m
 Total Depth : 85 m
 Depth : 80 ~ 85 m



Photo 1.1.11 Drilling Core Photograph of Bore Hole No. B - 14 (3 of 3)

Bore Hole No. : B-14
 Location : Damsite
 Ground Elevation : EL. 196.26 m
 Total Depth : 85 m
 Depth : 40 ~ 80 m



Photo 1.1.11 Drilling Core Photograph of Bore Hole No. B - 14 (2 of 3)

Bore Hole No. : B-15
 Location : Damsite
 Ground Elevation : EL. 185.75 m
 Total Depth : 60 m
 Depth : 0 ~ 40 m

PROJECT = JATI SARANG
 LOCATION = MAIN DAM
 HOLE NO = B-15
 DEPTH = 0 ~ 60 m
 ELEVATION = 185.75 m



Photo 1.1.12 Drilling Core Photograph of Bore Hole No. B - 15 (1 of 2)


Bore Hole No. : B-15
 Location : Damsite
 Ground Elevation : EL. 185.75 m
 Total Depth : 60 m
 Depth : 40 ~ 60 m

B-15
 40~45M



Photo 1.1.12 Drilling Core Photograph of Bore Hole No. B - 15 (2 of 2)

Bore Hole No. : B-16
 Location : Damsite
 Ground Elevation : EL. 126.05 m
 Total Depth : 30 m
 Depth : 0 ~ 30 m



PROJECT : DAYI BEARANG
 LOCATION : MAIN DAM
 BORE NO : B-16
 DEPTH : 0 ~ 30 M
 ELEVATION : 126.05

Photo 1.1.13 Drilling Core Photograph of Bore Hole No. B - 16 (1 of 1)

Bore Hole No. : B-17
 Location : Damsite
 Ground Elevation : EL. 131.45 m
 Total Depth : 40 m
 Depth : 0 ~ 40 m



PROJECT : DAYI BEARANG
 LOCATION : MAIN DAM
 BORE NO : B-17
 DEPTH : 0 ~ 40 M
 ELEVATION : 131.45

Photo 1.1.14 Drilling Core Photograph of Bore Hole No. B - 17 (1 of 1)

Bore Hole No. : B-18
 Location : Damsite
 Ground Elevation : EL. 136.08 m
 Total Depth : 80 m
 Depth : 0 ~ 40 m



Photo 1.1.15 Drilling Core Photograph of Bore Hole No. B - 18 (1 of 2)

Bore Hole No. : B-18
 Location : Damsite
 Ground Elevation : EL. 136.08 m
 Total Depth : 80 m
 Depth : 40 ~ 80 m




Photo 1.1.15 Drilling Core Photograph of Bore Hole No. B - 18 (2 of 2)

Bore Hole No. : B-19
 Location : Damsite
 Ground Elevation : EL. 147.48 m
 Total Depth : 80 m
 Depth : 0 ~ 40 m




Photo 1.1.16 Drilling Core Photograph of Bore Hole No. B - 19 (1 of 2)

Bore Hole No. : B-19
 Location : Damsite
 Ground Elevation : EL. 147.48 m
 Total Depth : 80 m
 Depth : 40 ~ 80 m




Photo 1.1.16 Drilling Core Photograph of Bore Hole No. B - 19 (2 of 2)

Bore Hole No. : B-20
 Location : Damsite
 Ground Elevation : EL. 139.37 m
 Total Depth : 80 m
 Depth : 0 ~ 40 m



Photo 1.1.17 Drilling Core Photograph of Bore Hole No. B - 20 (1 of 2)

Bore Hole No. : B-20
 Location : Damsite
 Ground Elevation : EL. 139.37 m
 Total Depth : 80 m
 Depth : 40 ~ 80 m



Photo 1.1.17 Drilling Core Photograph of Bore Hole No. B - 20 (2 of 2)

Bore Hole No. : B-21
Location : Damsite
Ground Elevation : EL. 92.96 m
Total Depth : 20 m
Depth : 0 ~ 20 m




Photo 1.1.18 Drilling Core Photograph of Bore Hole No. B - 21 (1 of 1)

Bore Hole No. : B-22
Location : Damsite
Ground Elevation : EL. 83.61 m
Total Depth : 20 m
Depth : 0 ~ 20 m



Photo 1.1.19 Drilling Core Photograph of Bore Hole No. B - 22 (1 of 1)

Bore Hole No. : B-23
Location : Damsite
Ground Elevation : EL. 158.15 m
Total Depth : 40 m
Depth : 0 ~ 40 m

PROJECT = JAYI SARANG
LOCATION = MAIN DAM
HOLE NO = 523
DEPTH = 0-5 M
ELEVATION = 156.47 m



Photo 1.1.20 Drilling Core Photograph of Bore Hole No. B-23 (1 of 1)

Bore Hole No. : B-24
Location : Damsite
Ground Elevation : EL. 156.47 m
Total Depth : 40 m
Depth : 0 ~ 40 m

PROJECT = JAYI SARANG
LOCATION = MAIN DAM
HOLE NO = B-24
DEPTH = 0 ~ 5 M
ELEVATION = 156.47 m



Photo 1.1.21 Drilling Core Photograph of Bore Hole No. B-24 (1 of 1)

Bore Hole No. : B-25
 Location : Damsite
 Ground Elevation : EL. 122.56 m
 Total Depth : 81 m
 Depth : 0 ~ 40 m



Photo 1.1.22 Drilling Core Photograph of Bore Hole No. B-25 (1 of 3)

Bore Hole No. : B-25
 Location : Damsite
 Ground Elevation : EL. 122.56 m
 Total Depth : 81 m
 Depth : 40 ~ 75 m




Photo 1.1.22 Drilling Core Photograph of Bore Hole No. B-25 (2 of 3)

Bore Hole No. : B-25
Location : Dam site
Ground Elevation : EL. 122.56 m
Total Depth : 81 m
Depth : 75 ~ 81 m




Photo 1.1.22 Drilling Core Photograph of Bore Hole No. B - 25 (3 of 3)

Bore Hole No. : B-26
Location : Dam site
Ground Elevation : EL. 133.17 m
Total Depth : 50 m
Depth : 0 ~ 40 m

PROJECT : DATI SARANG
LOCATION : MAIN DAM
HOLE NO : B-26
DEPTH : 0 ~ 50
ELEVATION : 133.174




Photo 1.1.23 Drilling Core Photograph of Bore Hole No. B - 26 (1 of 2)

Bore Hole No. : B-26
 Location : Damsite
 Ground Elevation : EL. 133.17 m
 Total Depth : 50 m
 Depth : 40 ~ 50 m




Photo 1.1.23 Drilling Core Photograph of Bore Hole No. B - 26 (2 of 2)

Bore Hole No. : B-27
 Location : Damsite
 Ground Elevation : EL. 136.65 m
 Total Depth : 88 m
 Depth : 0 ~ 35 m



Photo 1.1.24 Drilling Core Photograph of Bore Hole No. B - 27 (1 of 3)