

本文図

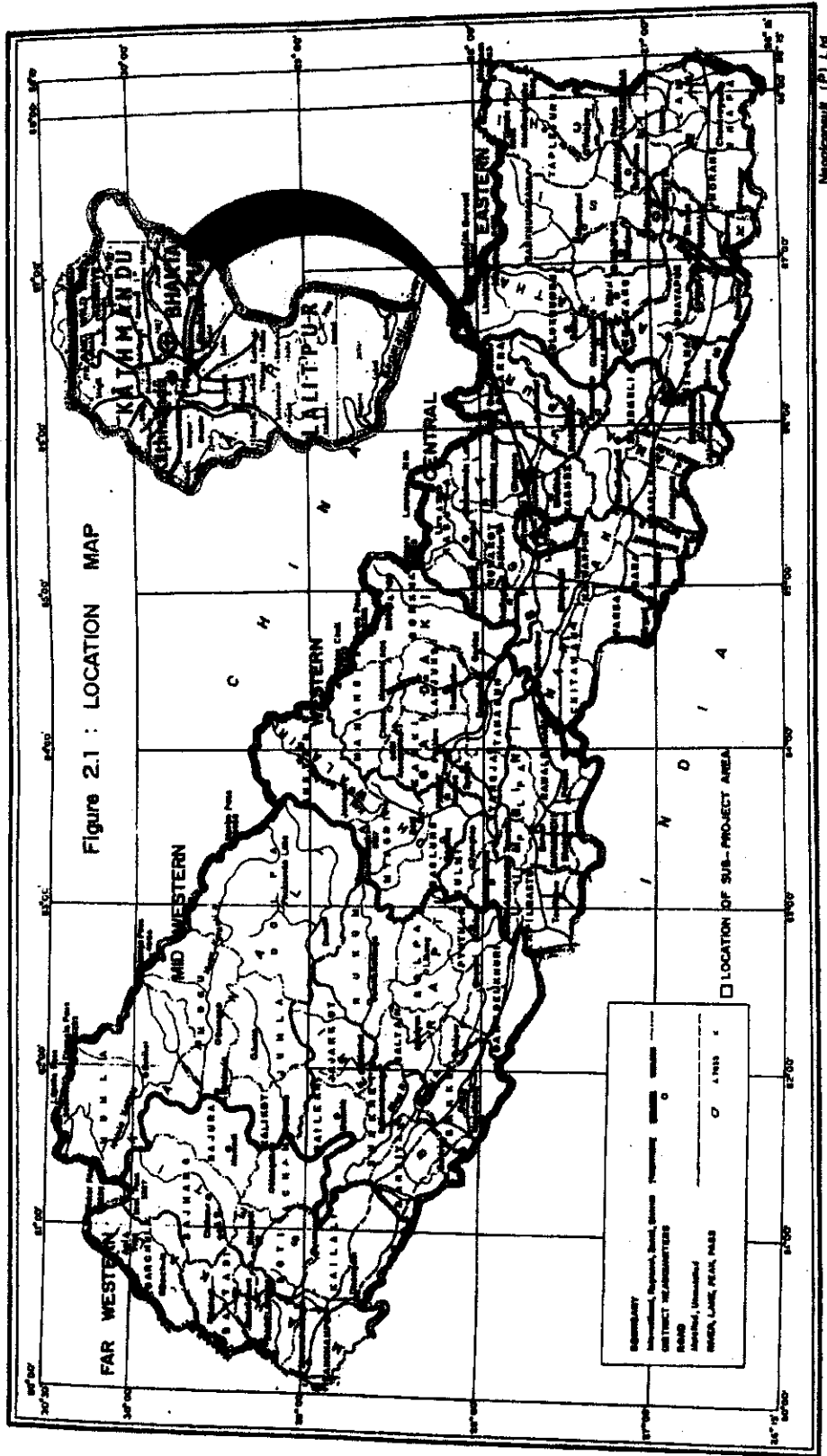


図 2.1 カトマンズ盆地位置図

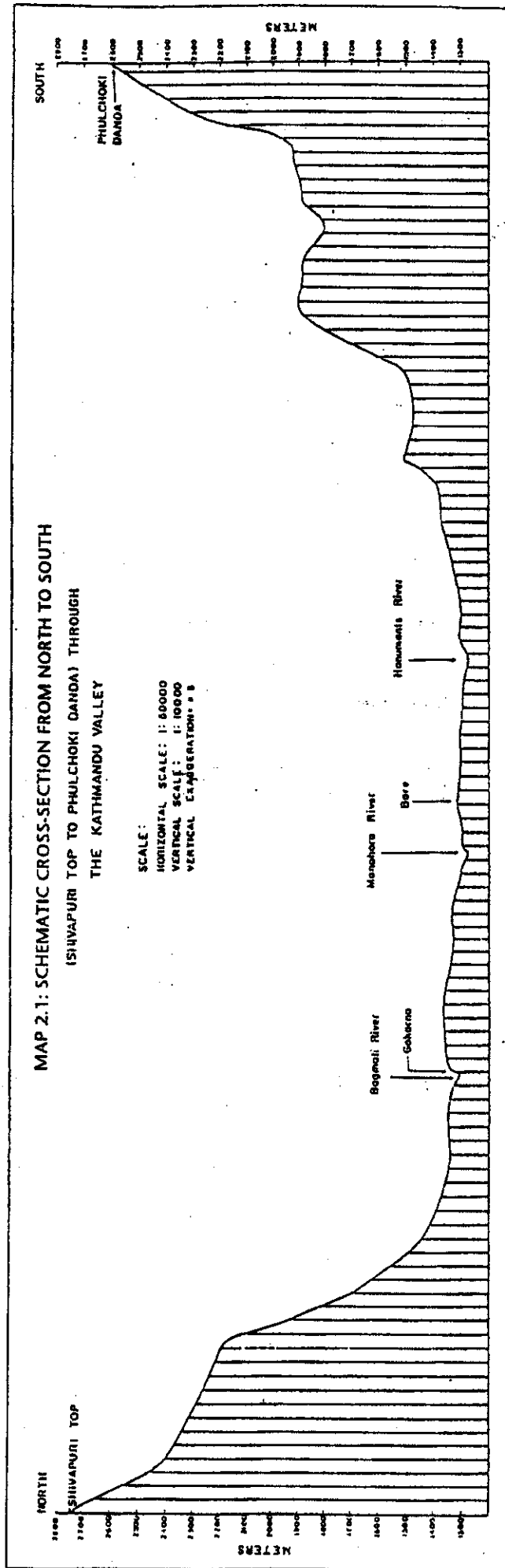


図 2.2 カトマンズ盆地南北断面図

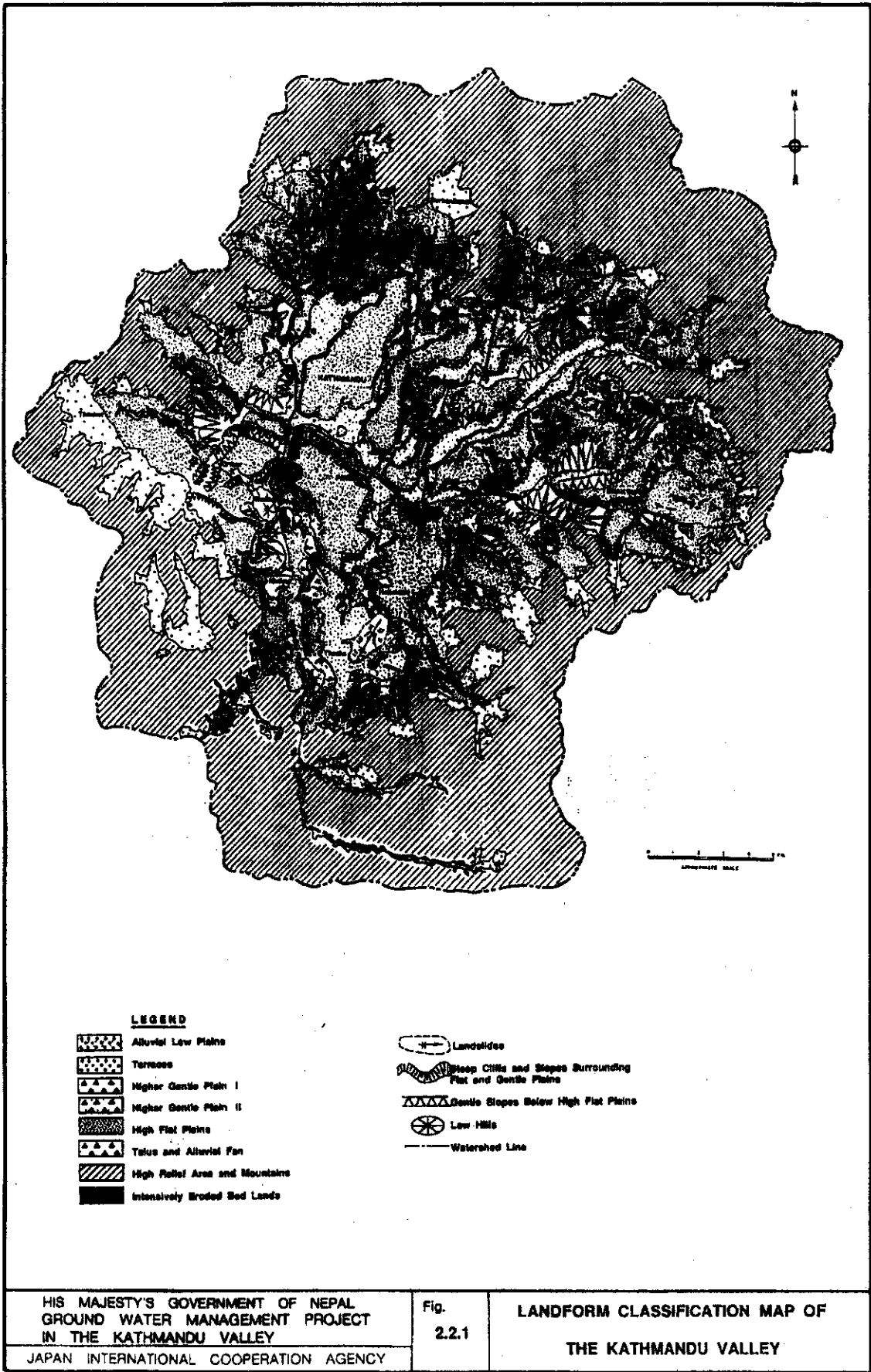


图 2.3 土地形成分類図

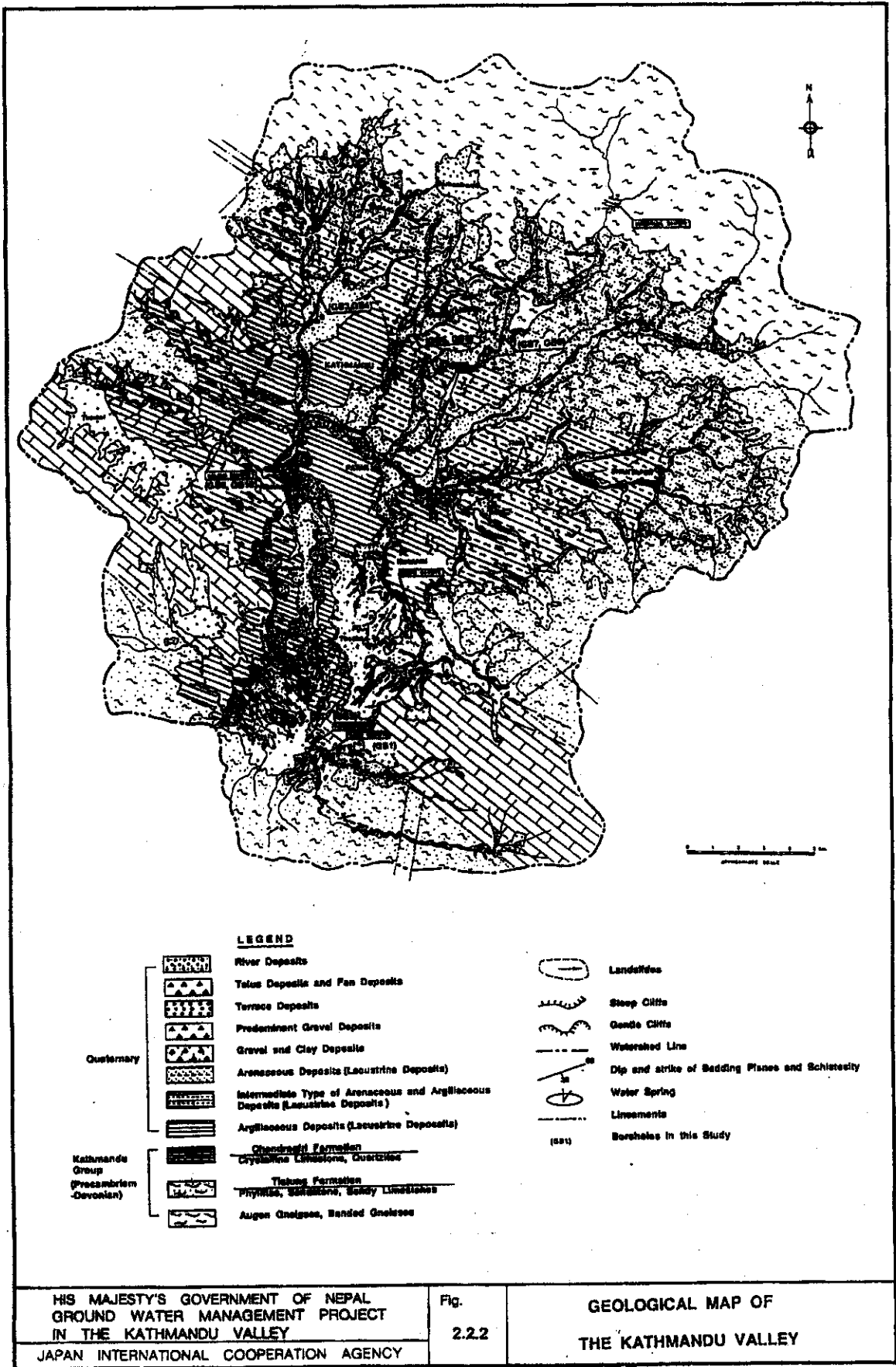


図 2.4 地質分類図

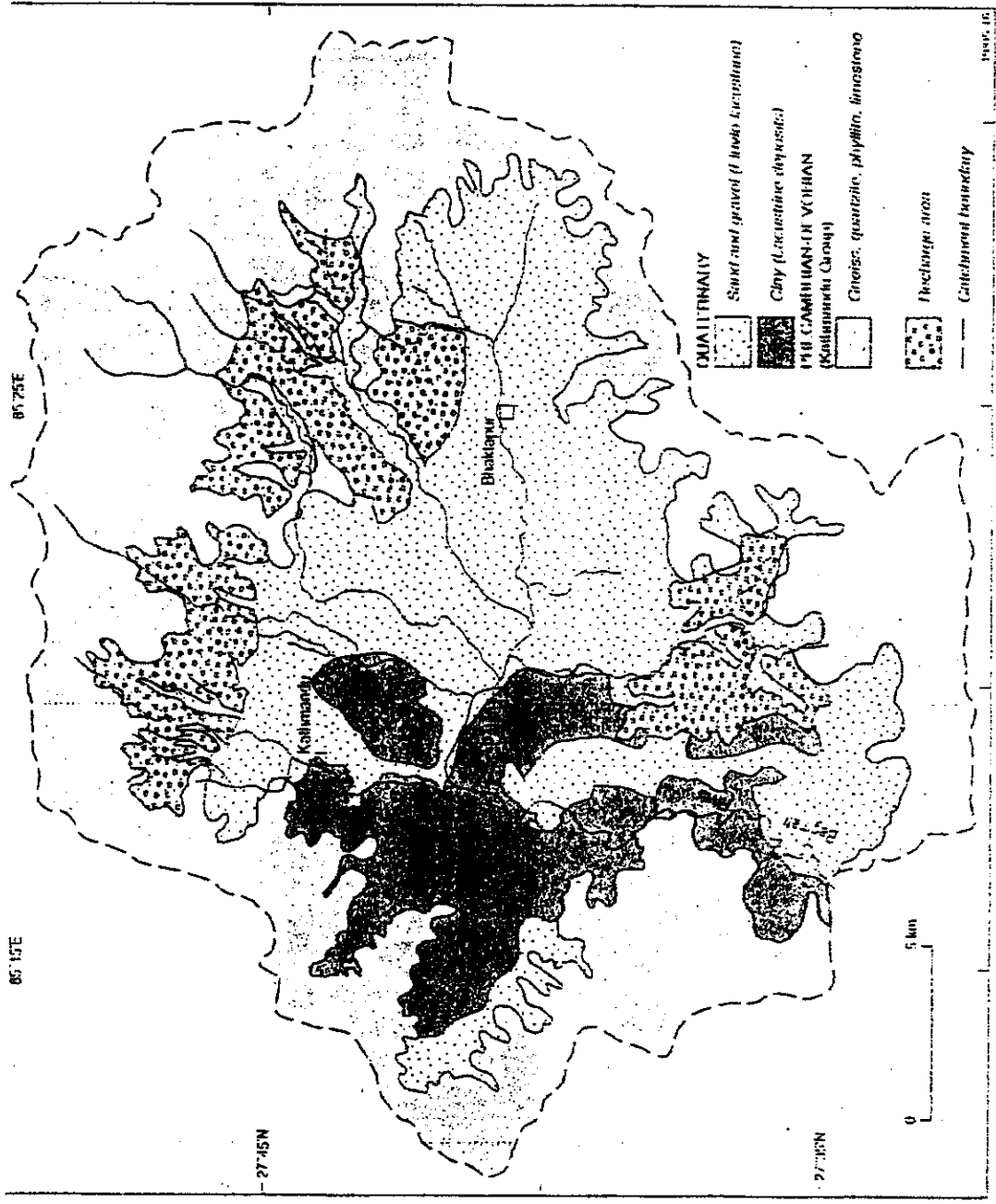


Figure 3. Geology of the Kathmandu Valley. Modified after JICA (1990).

図 2.5 概略地質図

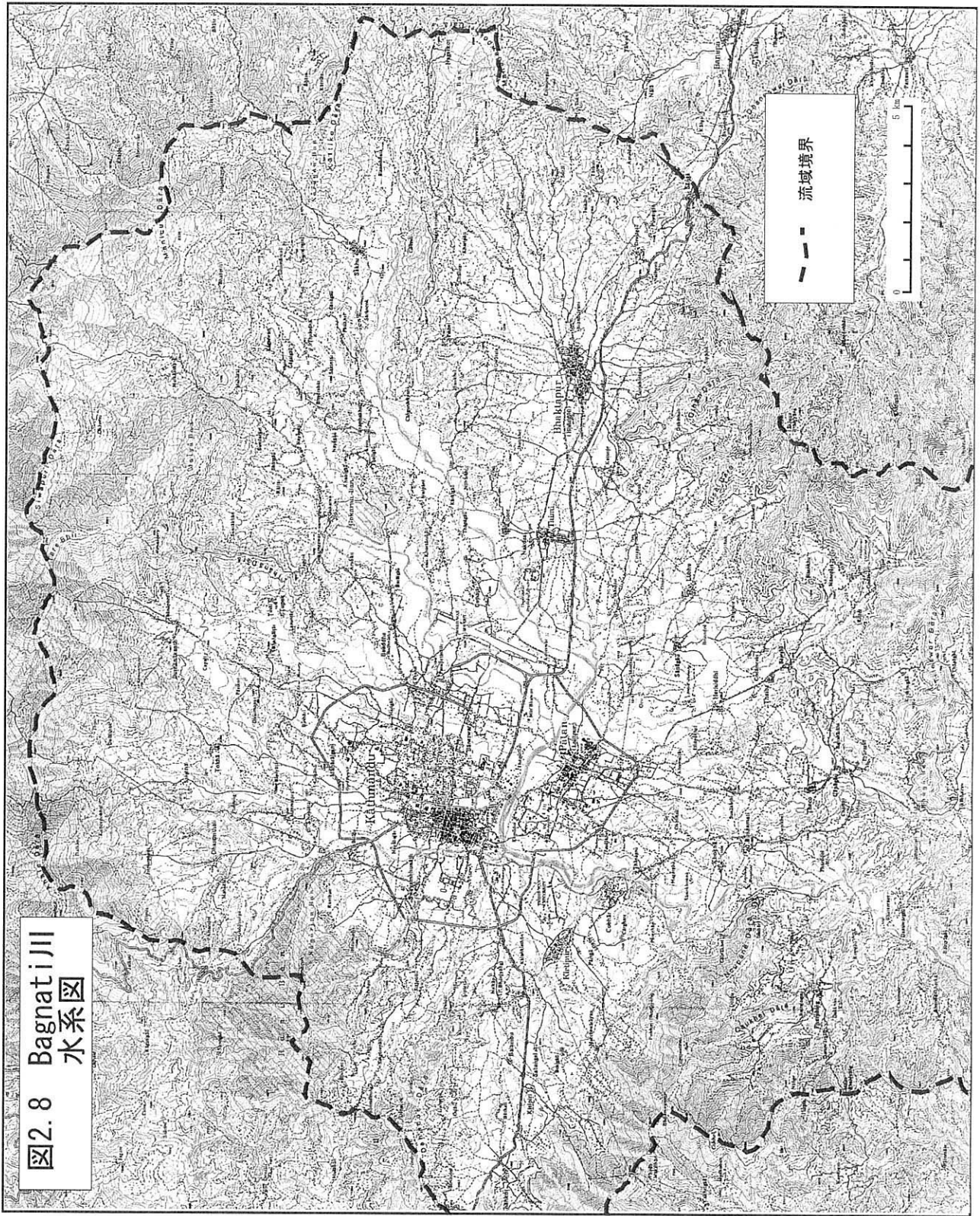


图2.8 Bagnati川  
水系图








图 2.10 地下水地域图

