

00


































TOPOGRAPHIC MAPPING
FOR
THE STUDY
ON
INTEGRATED URBAN DRAINAGE IMPROVEMENT
FOR
MELAKA AND SUNGAI PETANI
IN
MALAYSIA

INDEX TO ADJOINING SHEETS

The diagram shows a 4x4 grid with the following cells labeled:

B11			
B1	B2		
B3	B4	B5	
B6	B7	B8	
	B9	B10	

Cell B8 is highlighted with a thick border.

LEGEND	
AREA UNDER CONSTRUCTION	
PERMANENT BUILDING	
WOODEN HOUSE	
BRIDGE (CONCRETE)	
CULVERT PIPE	
METALLED ROAD	
TRACK	
RAILWAY	
RACE TRACK/DRAIN	
WATER LOG AREA	
POLYETHYLENE	
CUTTING	
SLOPE	
RUBBLE WALL	
CONTOURS	
INTERIMETRIC CONTOURS (OPEN AREA)	
DEMARCATION LINE	
CHALK-LINE FENCE	
SPOT LEVEL	
GRASS FIELD/PLAINS	
ANGLE	
ORCHARD	
SWAMP	
POND	
OL PALM	
RUBBER	
SUGARCROUCH	
VEGETABLE FARM	
CLEARED LAND	
MURDERY	
THE SUB-DIVISION	
ORCHARD POND	
WATER TANK	

NOTE

Melaka State Grid Coordinates in meter

Photography take in	SEPTEMBER	1999
Ground Survey	OCTOBER	1999
Mapping Work	OCTOBER	1999


JAPAN INTERNATIONAL
COOPERATION AGENCY
GOVERNMENT OF MALAYSIA

DATE:
DRAWN BY:
CHECKED BY:

PLAN NO: JP/99/MEL/99/B8

