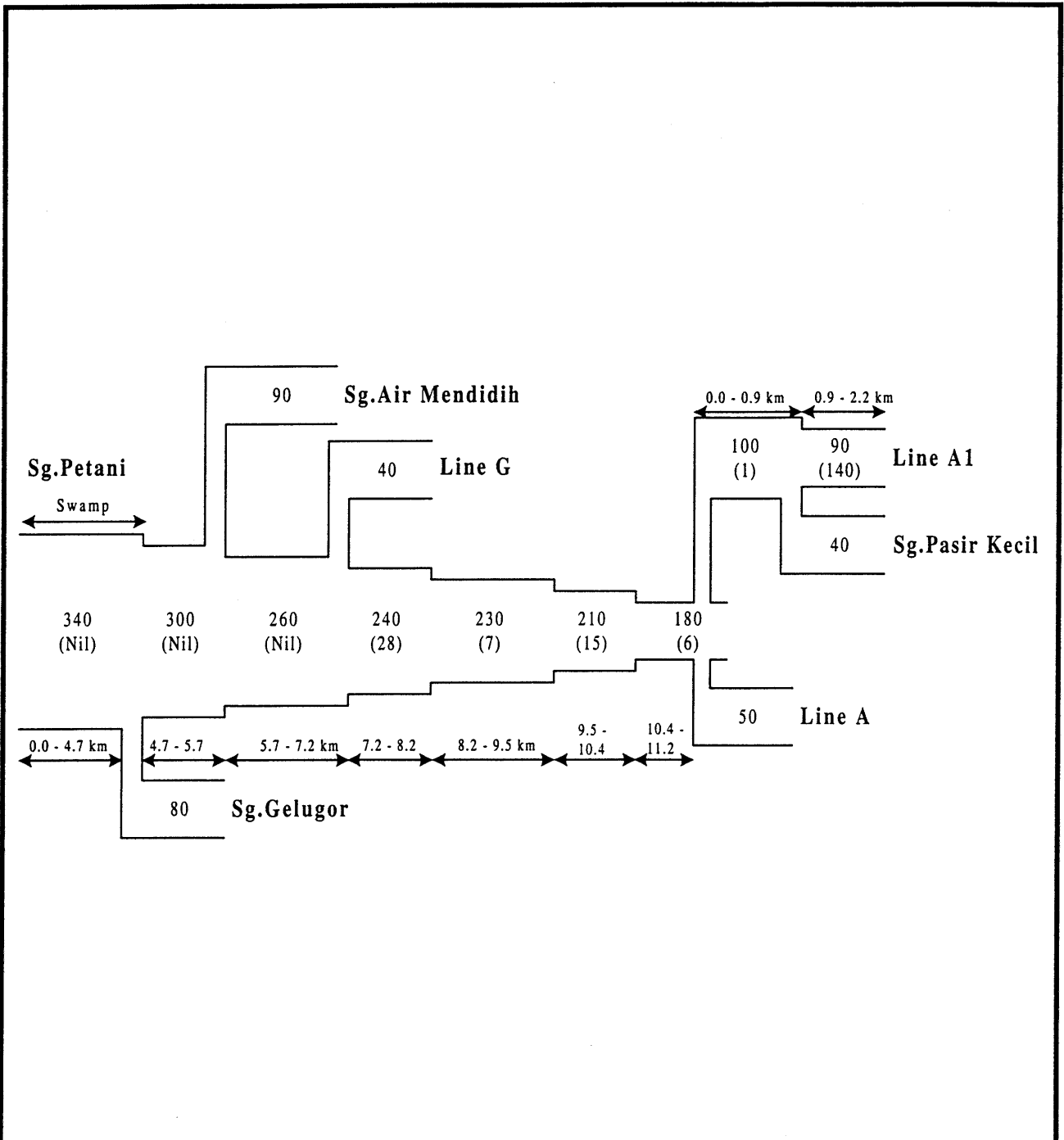


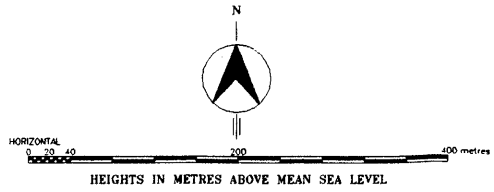
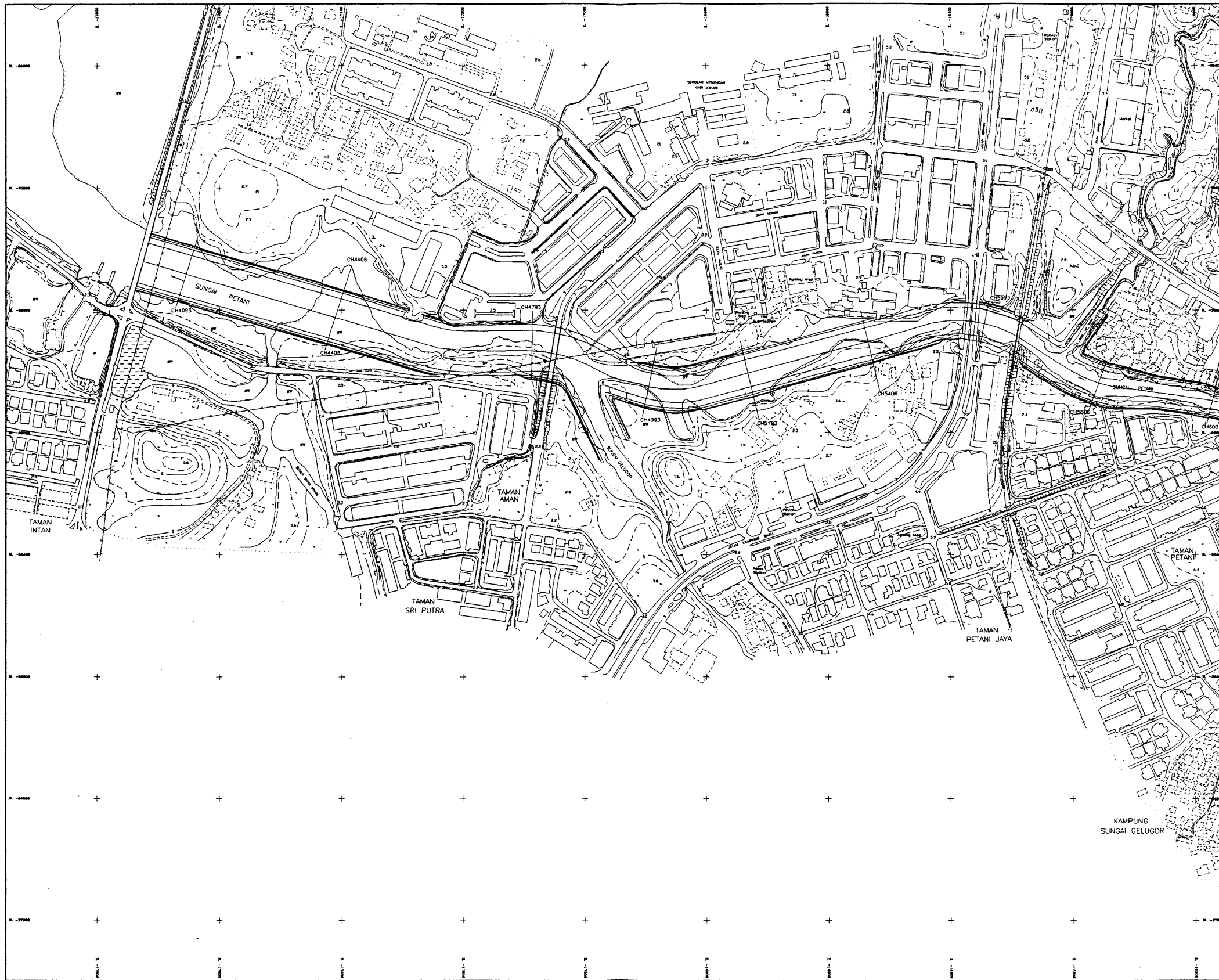
FIGURES



Note:

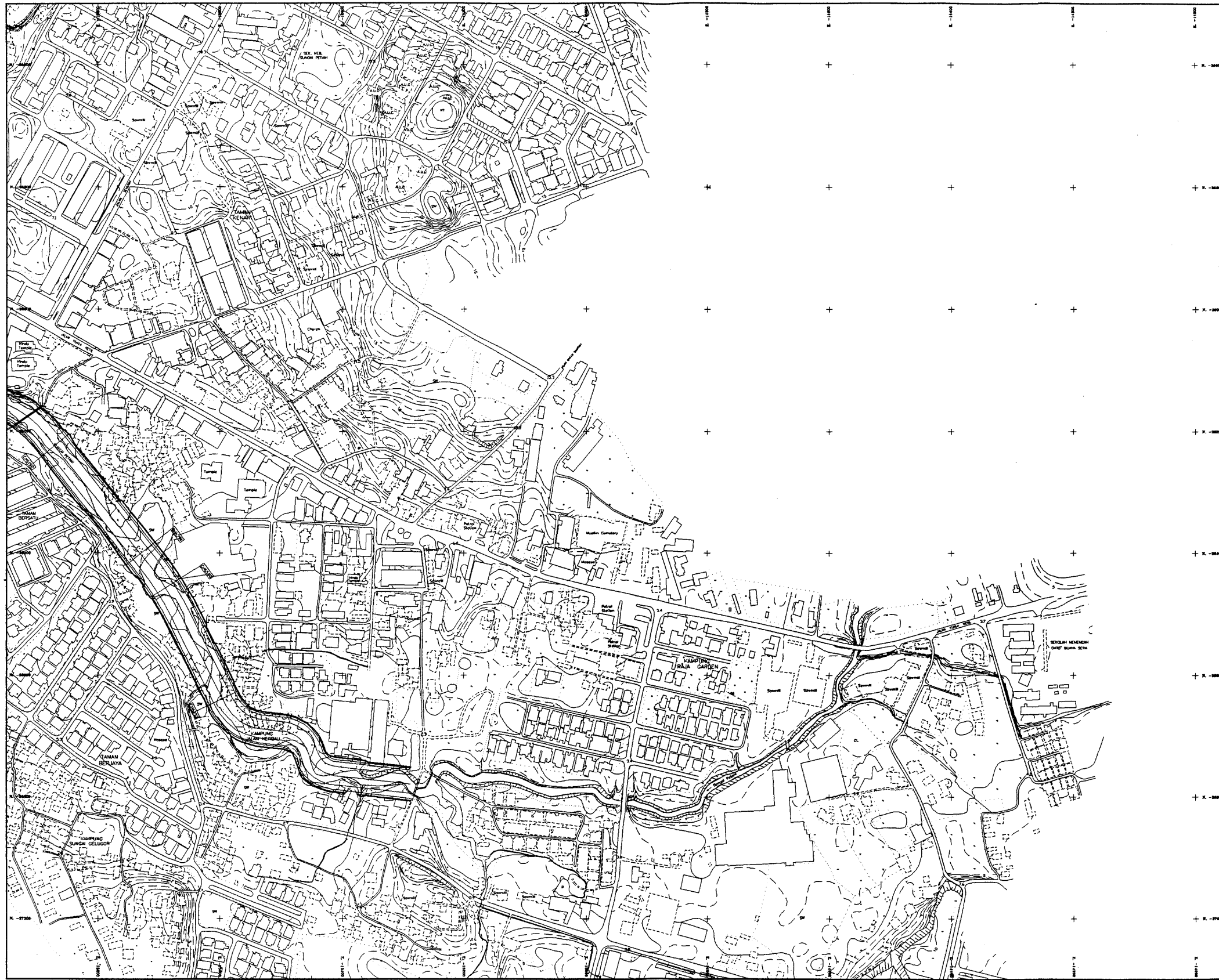
- (1) Figures out of parenthesis are the standard design discharge of 100 year return period. The standard design discharge is herein defined as the target maximum design discharge for river channel improvement, which could be reduced by the regulation effect of flood storage facilities such as retarding basin and flood control dam.
- (2) Figures in parenthesis are the present channel flow capacity.

THE STUDY ON INTEGRATED URBAN DRAINAGE IMPROVEMENT FOR MELAKA AND SUNGAI PETANI IN MALAYSIA JAPAN INTERNATIONAL COOPERATION AGENCY	Fig. V-1 Design Discharge of Sg. Petani
---	--



THE STUDY ON
 INTEGRATED URBAN DRAINAGE IMPROVEMENT
 FOR MELAKA AND SUNGAI PETANI IN MALAYSIA
 JAPAN INTERNATIONAL COOPERATION AGENCY

Fig. V-2 (1/2)
 Proposed Channel Alignment of Sg.
 Petani (CH. 3993 – CH. 6001)



HORIZONTAL
0 20 40 200metres
HEIGHTS IN METRES ABOVE MEAN SEA LEVEL

**THE STUDY ON
INTEGRATED URBAN DRAINAGE IMPROVEMENT
FOR MELAKA AND SUNGAI PETANI IN MALAYSIA
JAPAN INTERNATIONAL COOPERATION AGENCY**

**Fig. V-2 (2/2)
Proposed Channel Alignment of Sg.
Petani (CH. 3993 – CH. 6001)**

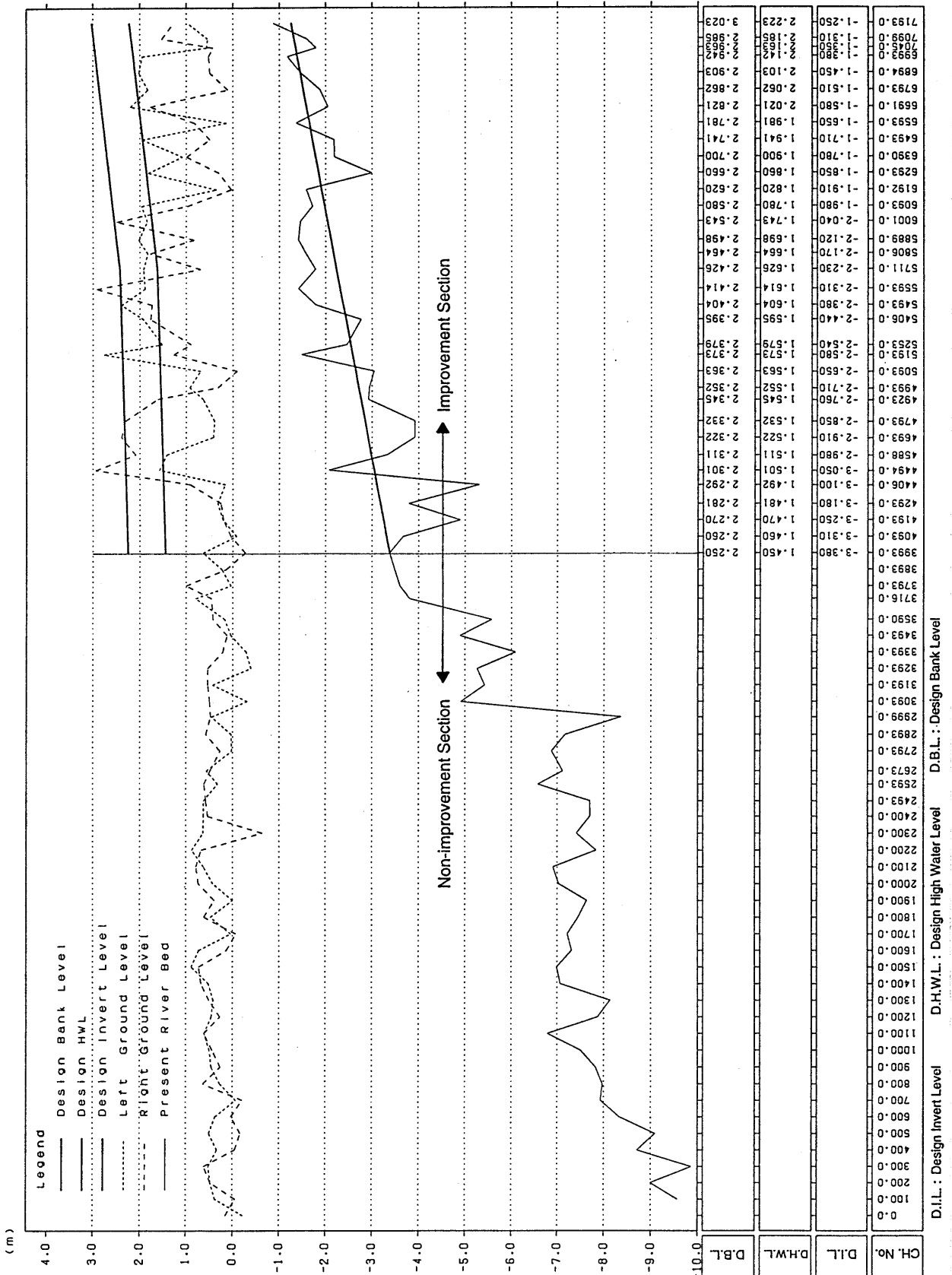
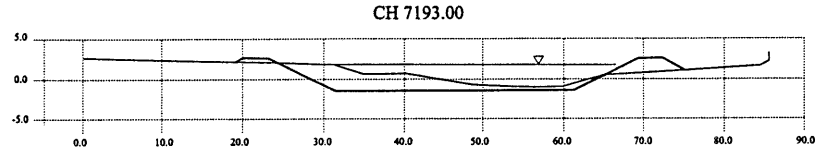
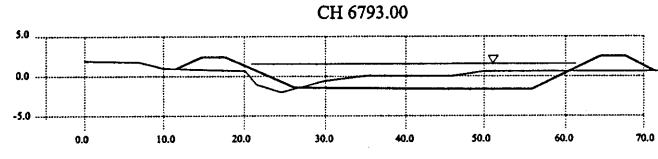
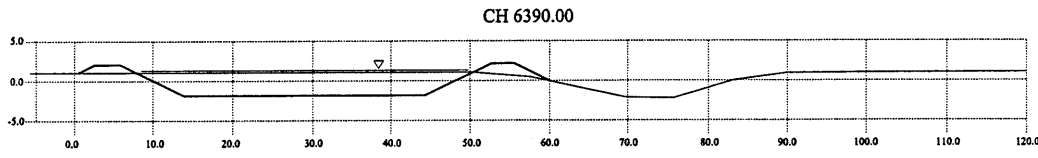
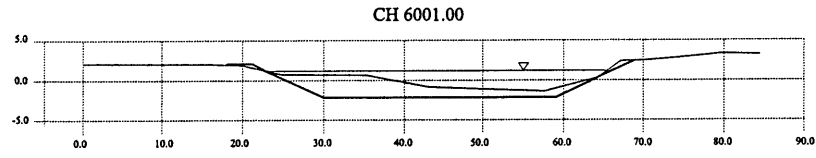
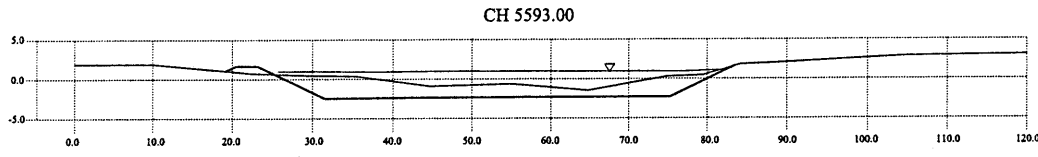
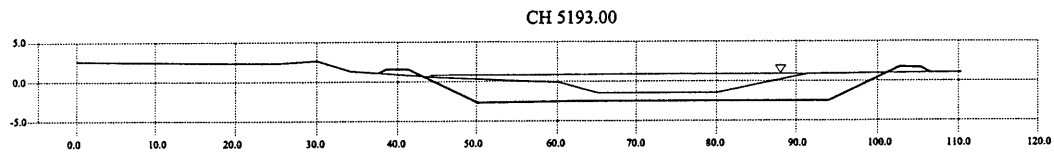
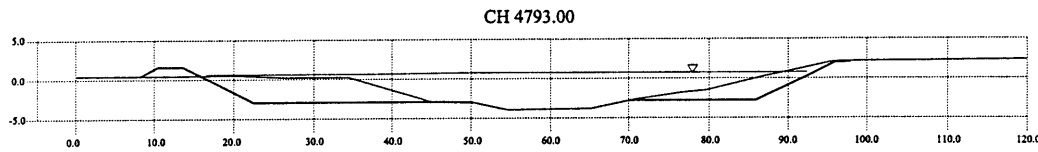
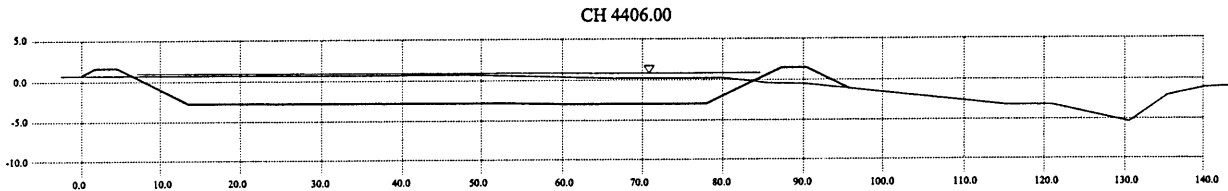
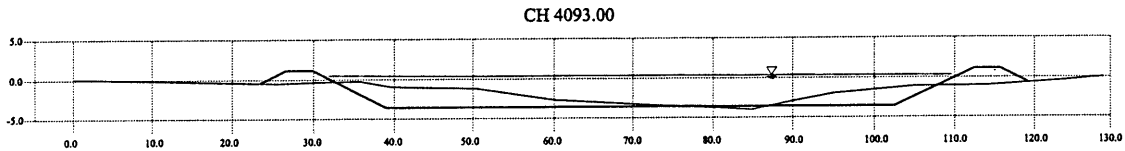


Fig. V-3
 Proposed Longitudinal Profile of Sg.
 Petani



THE STUDY ON
 INTEGRATED URBAN DRAINAGE IMPROVEMENT
 FOR MELAKA AND SUNGAI PETANI IN MALAYSIA
 JAPAN INTERNATIONAL COOPERATION AGENCY

Fig. V-4
Proposed Typical Cross-section of Sg. Petani