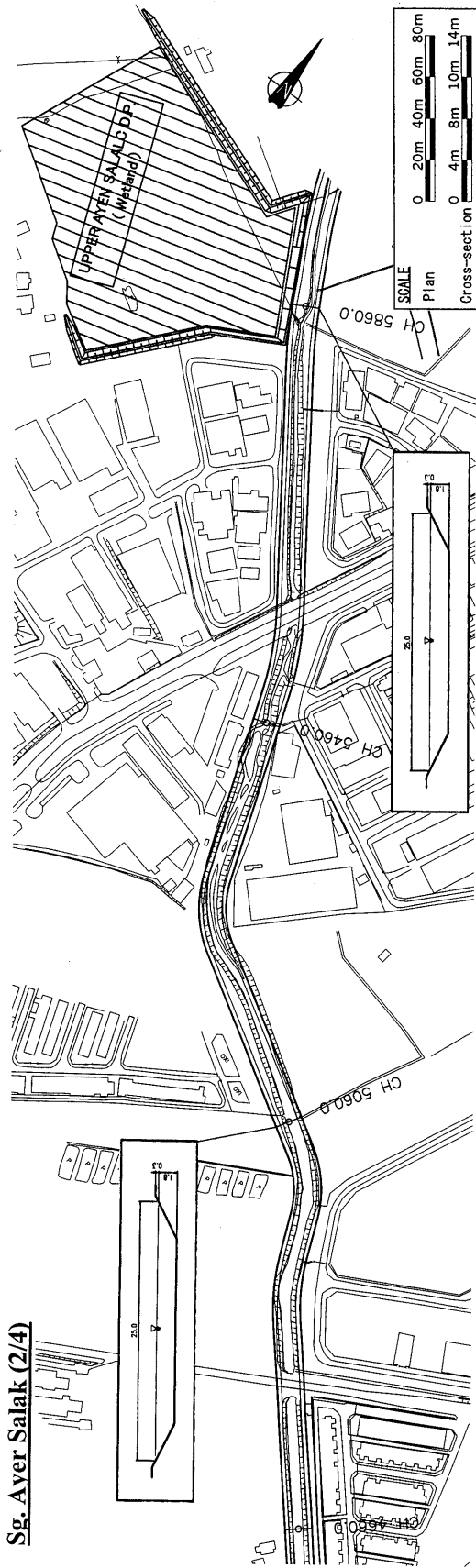


**Sg. Ayer Salak (1/4)**

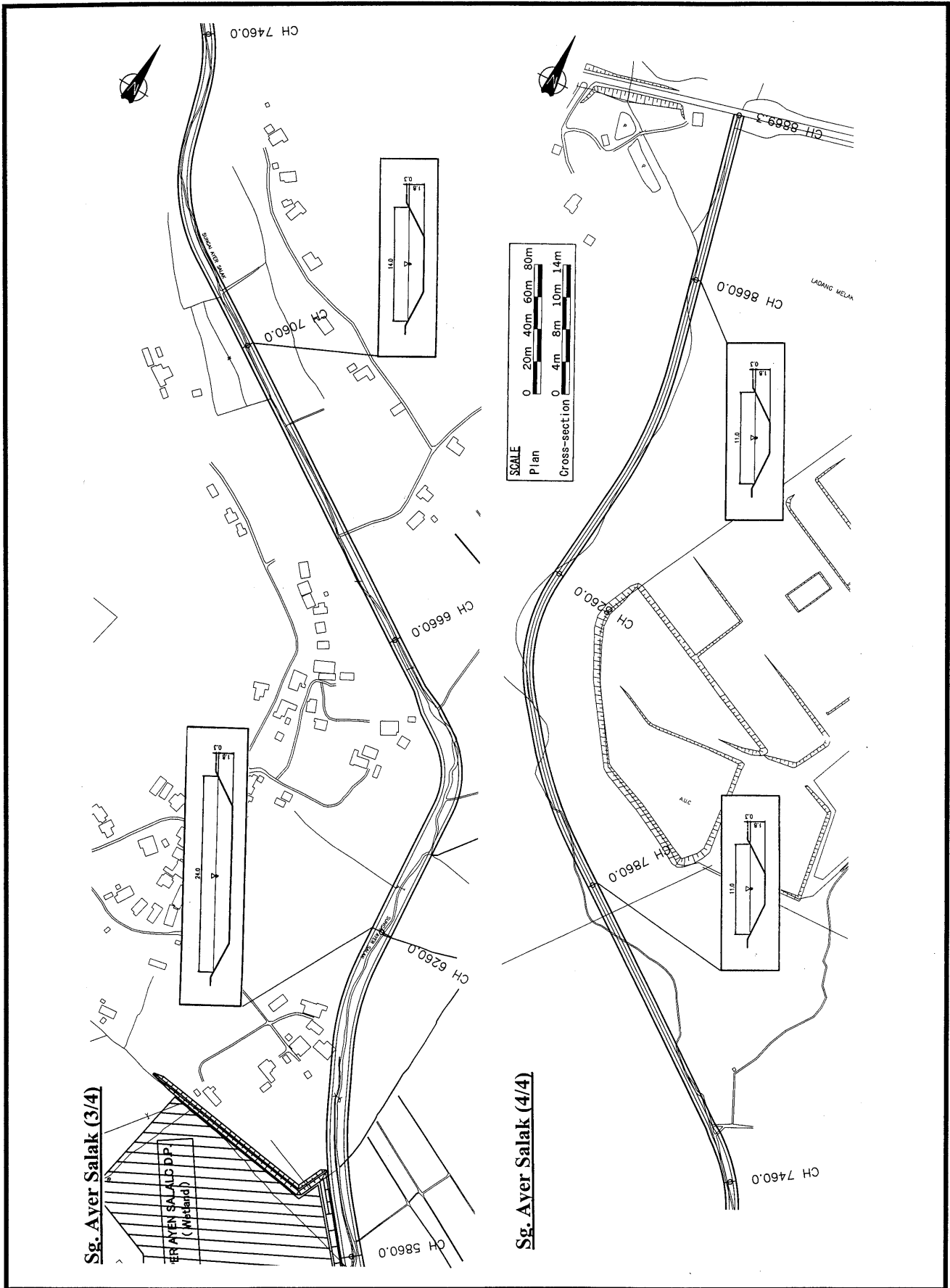


**Sg. Ayer Salak (2/4)**

SCALE  
 0 20m 40m 60m 80m  
 Plan  
 0 4m 8m 10m 14m  
 Cross-section

THE STUDY ON  
 INTEGRATED URBAN DRAINAGE IMPROVEMENT  
 FOR MELAKA AND SUNGAI PETANI IN MALAYSIA  
 JAPAN INTERNATIONAL COOPERATION AGENCY

**Fig. IV-19 (1/9)**  
**Plan of Sg. Ayer Salak Drainage System**  
**(Sg. Ayer Salak: 1/2)**

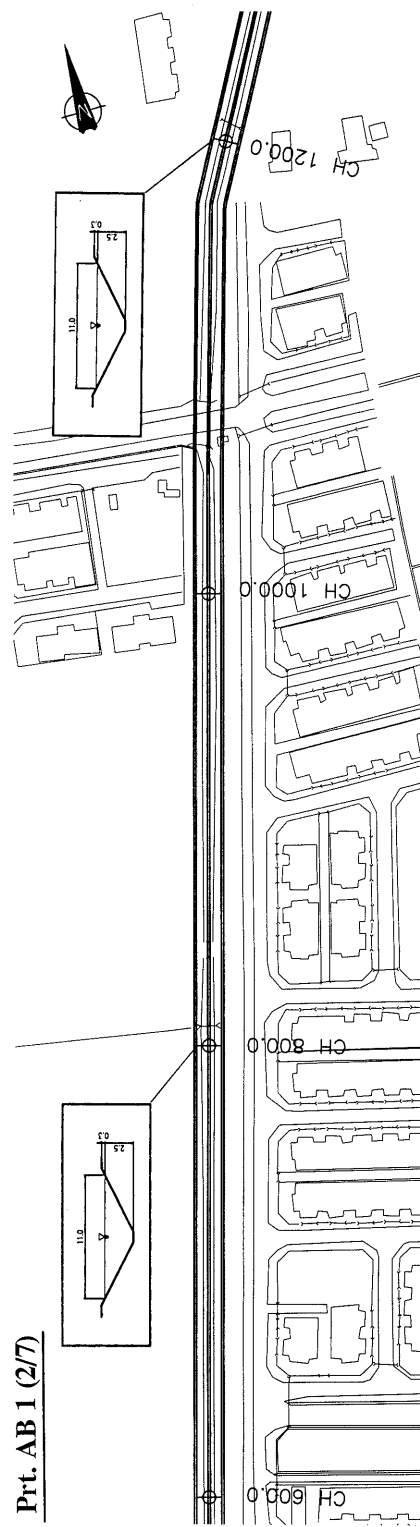
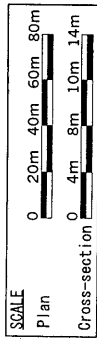
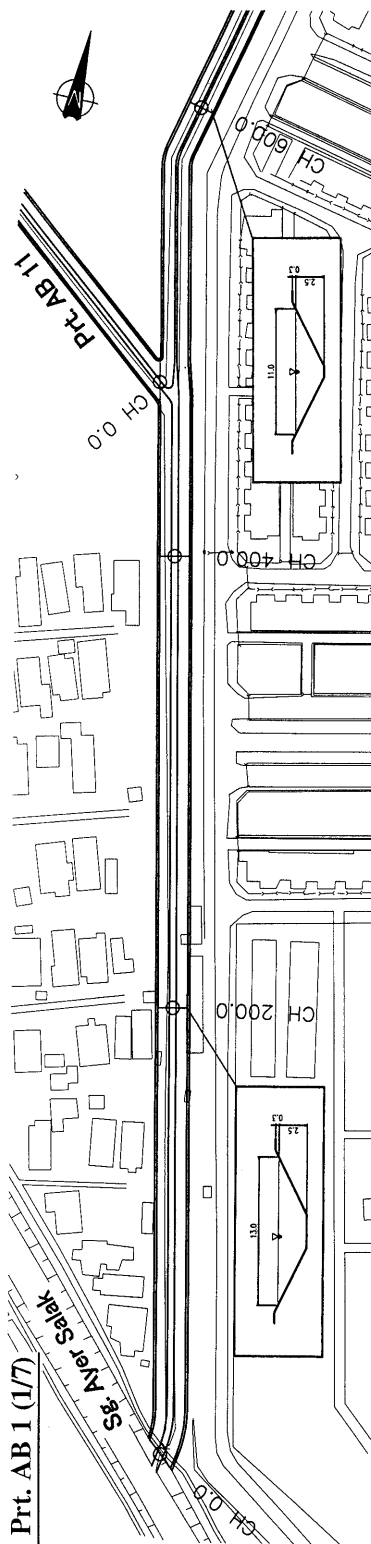


**Sg. Ayer Salak (3/4)**

**Sg. Ayer Salak (4/4)**

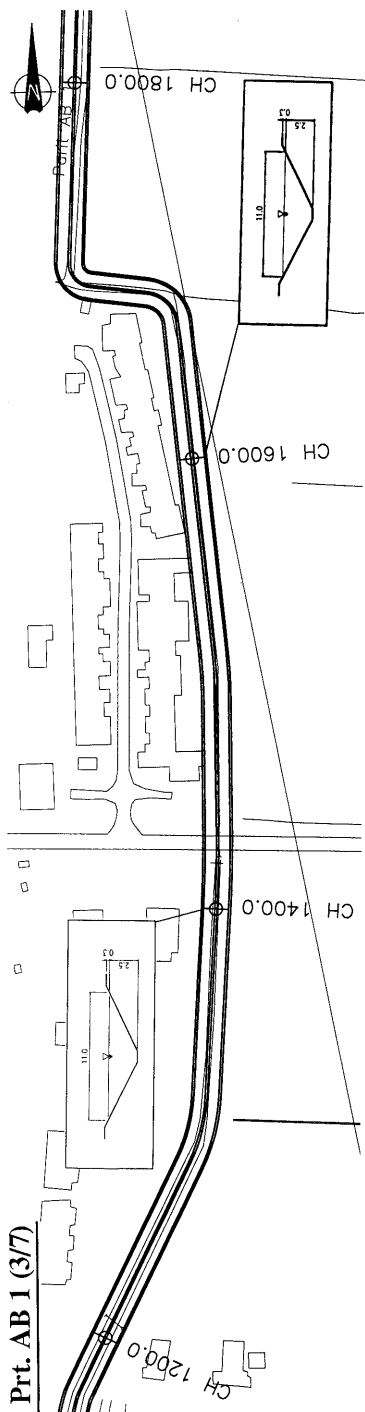
THE STUDY ON  
 INTEGRATED URBAN DRAINAGE IMPROVEMENT  
 FOR MELAKA AND SUNGAI PETANI IN MALAYSIA  
 JAPAN INTERNATIONAL COOPERATION AGENCY

**Fig. IV-19 (2/9)**  
**Plan of Sg. Ayer Salak Drainage System**  
**(Sg. Ayer Salak: 2/2)**

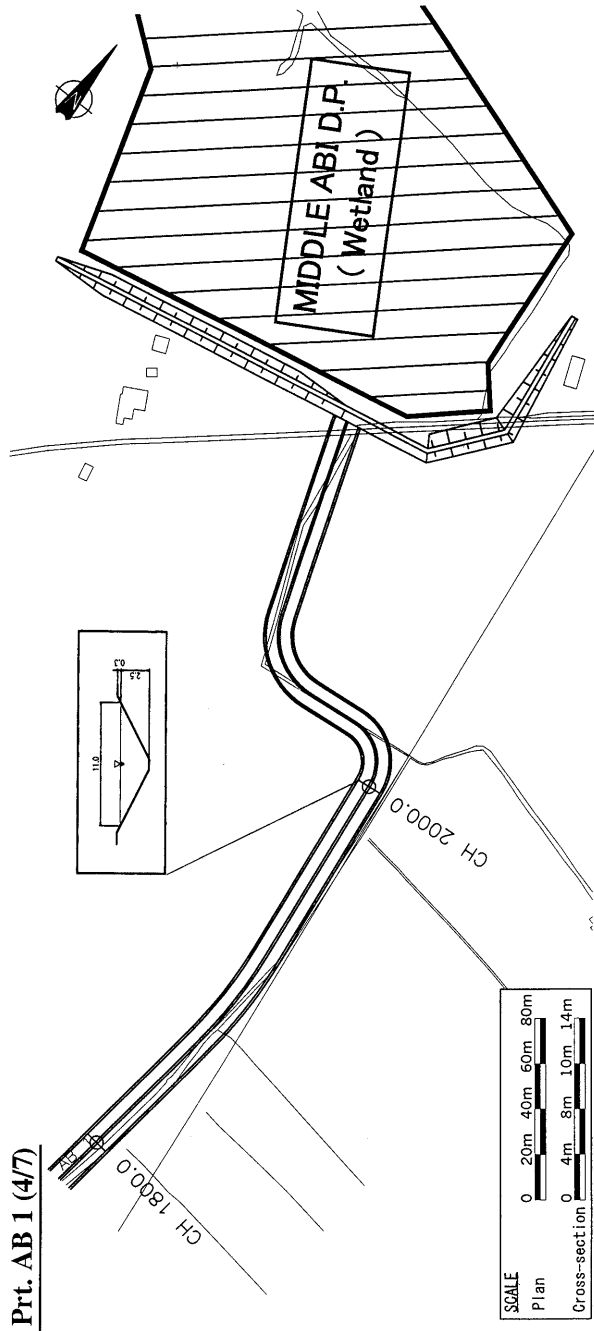


THE STUDY ON  
 INTEGRATED URBAN DRAINAGE IMPROVEMENT  
 FOR MELAKA AND SUNGAI PETANI IN MALAYSIA  
 JAPAN INTERNATIONAL COOPERATION AGENCY

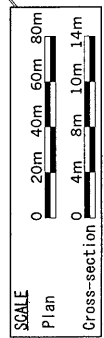
Fig. IV-19 (3/9)  
 Plan of Sg. Ayer Salak Drainage System  
 (Prt. AB1: 1/4)



Prt. AB 1 (3/7)

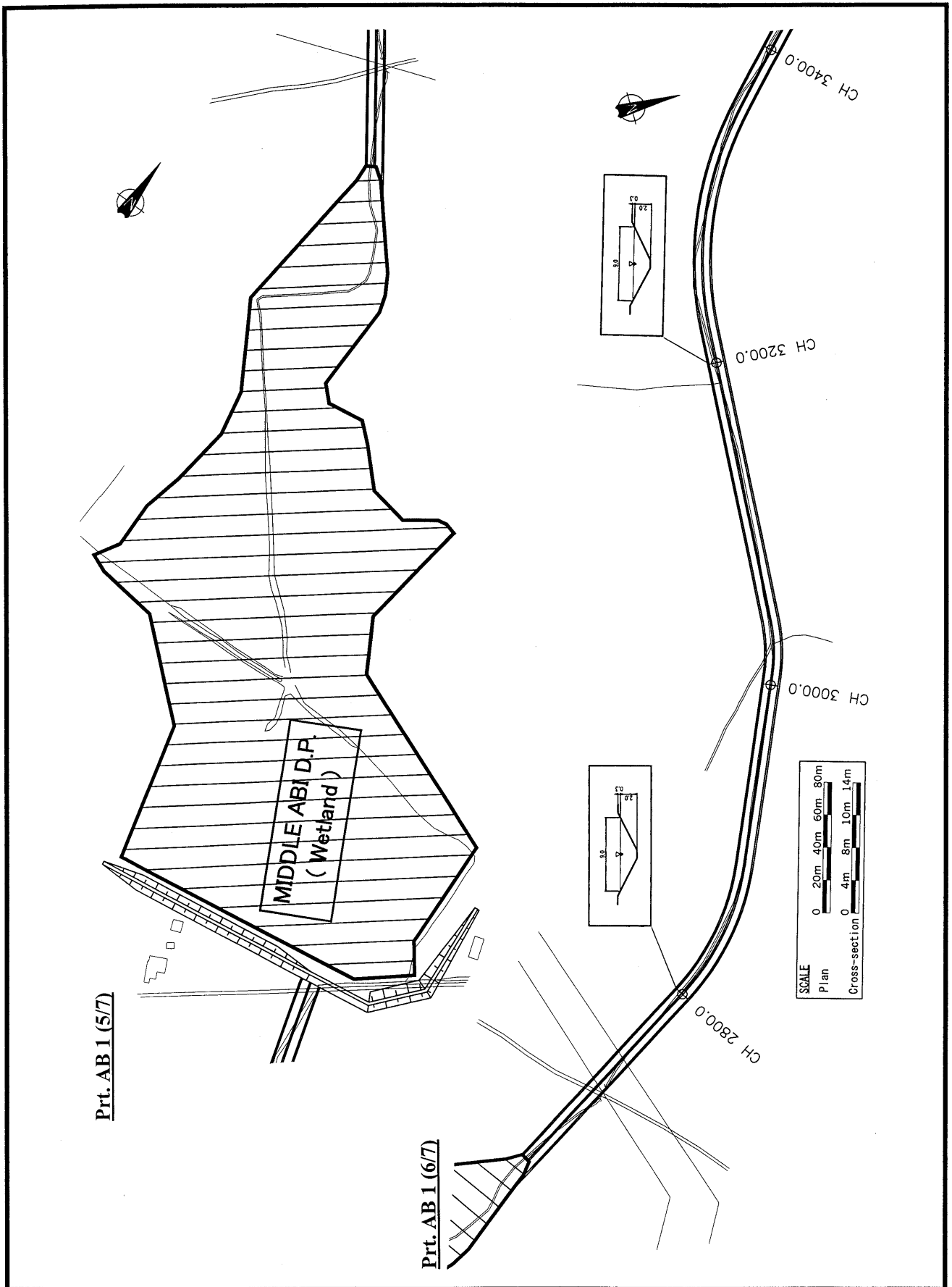


Prt. AB 1 (4/7)



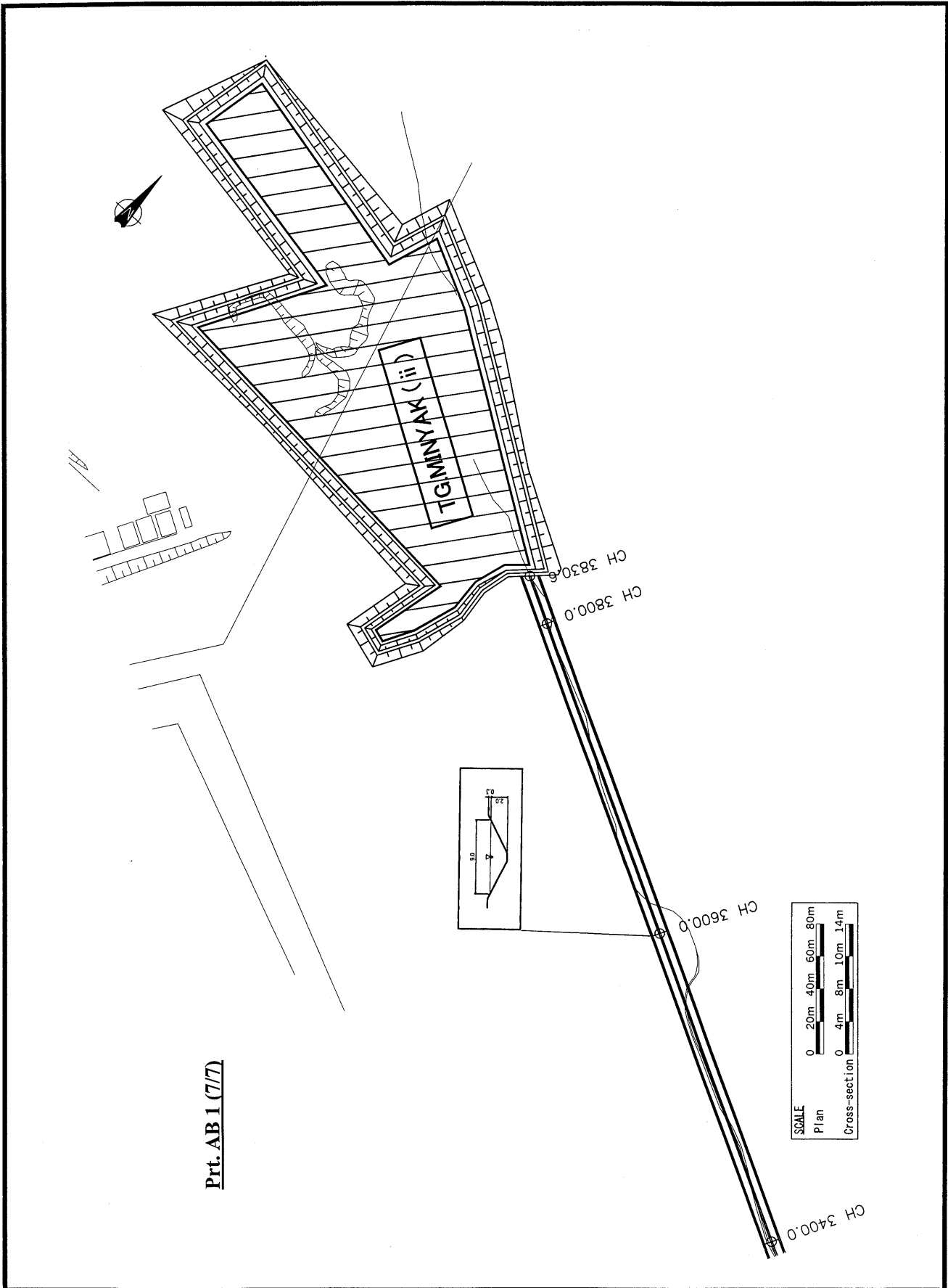
THE STUDY ON  
 INTEGRATED URBAN DRAINAGE IMPROVEMENT  
 FOR MELAKA AND SUNGAI PETANI IN MALAYSIA  
 JAPAN INTERNATIONAL COOPERATION AGENCY

**Fig. IV-19 (4/9)**  
**Plan of Sg. Ayer Salak Drainage System**  
**(Prt. AB1: 2/4)**



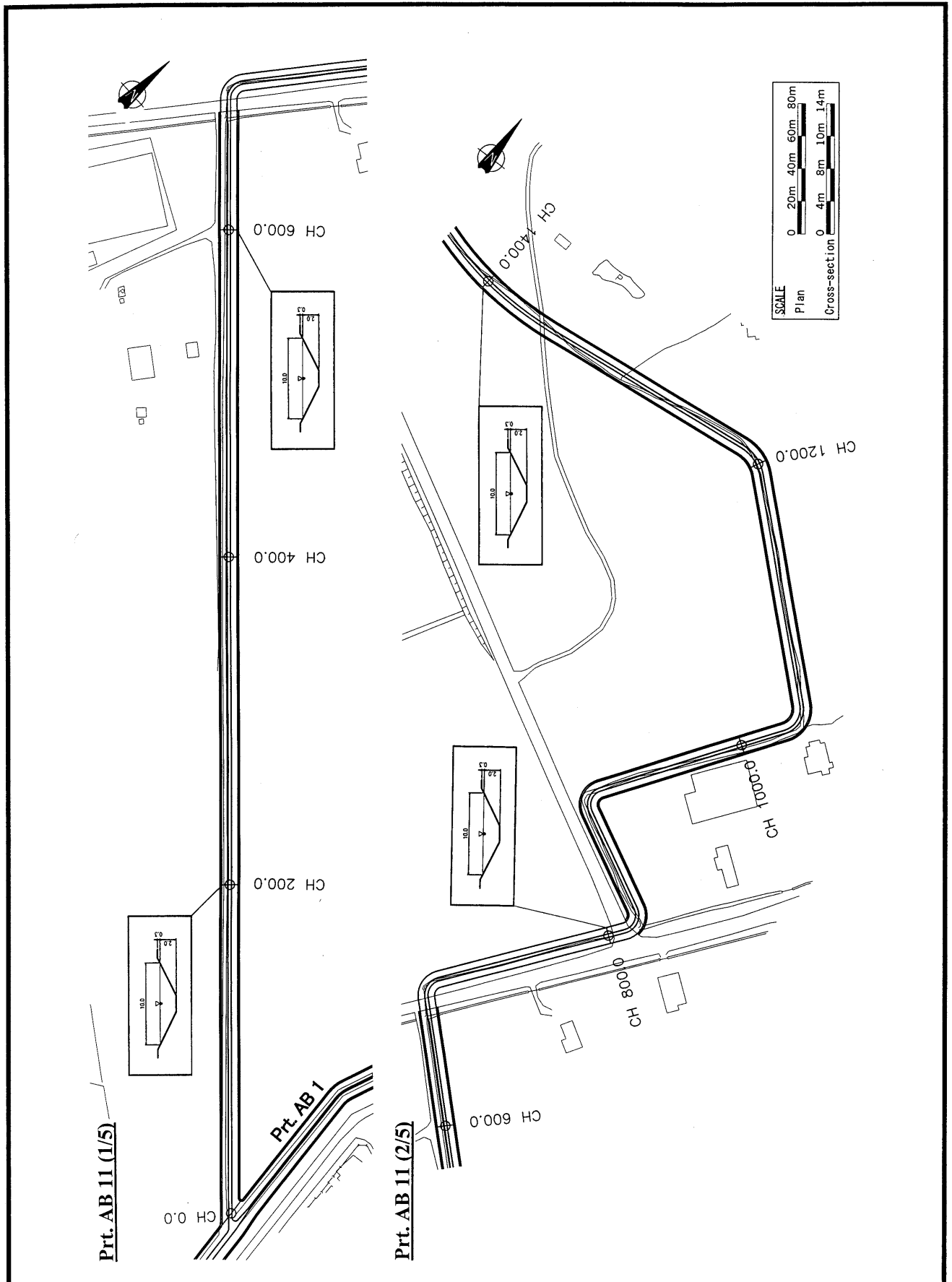
THE STUDY ON  
 INTEGRATED URBAN DRAINAGE IMPROVEMENT  
 FOR MELAKA AND SUNGAI PETANI IN MALAYSIA  
 JAPAN INTERNATIONAL COOPERATION AGENCY

**Fig. IV-19 (5/9)**  
**Plan of Sg. Ayer Salak Drainage System**  
**(Prt. AB1: 3/4)**



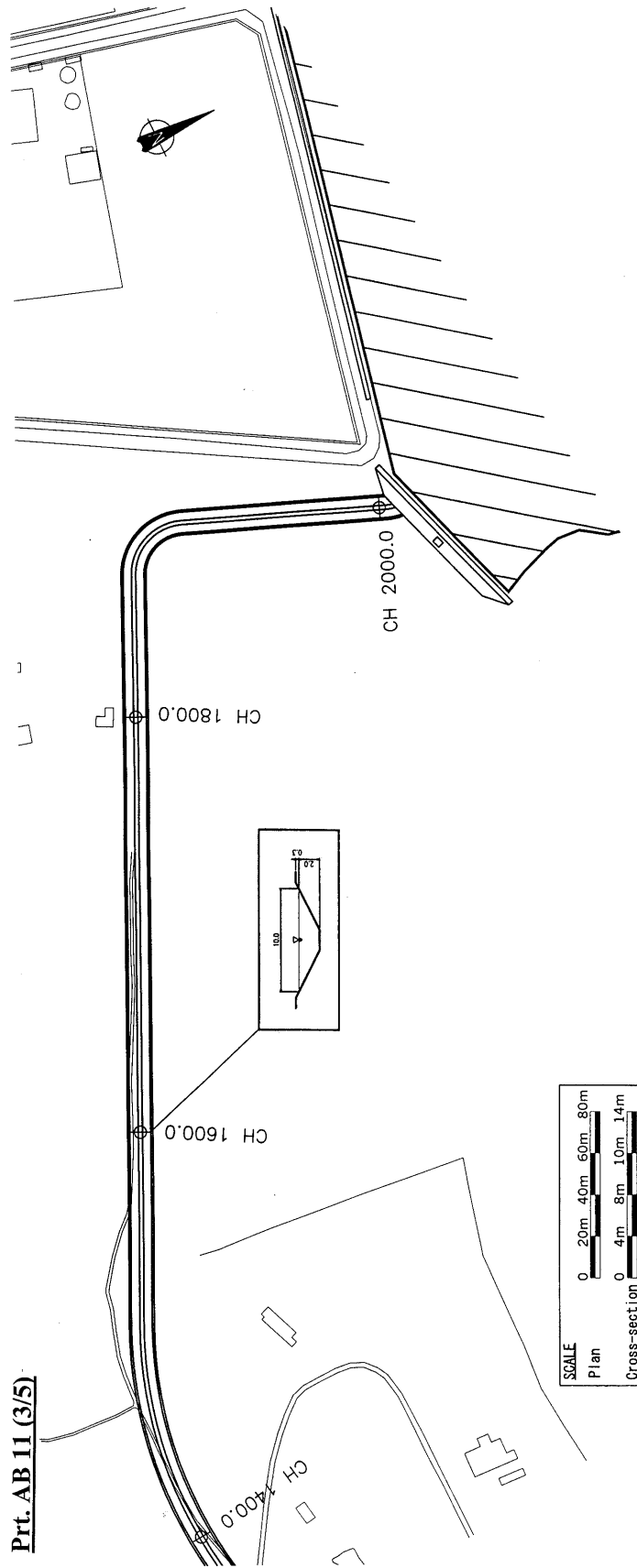
THE STUDY ON  
 INTEGRATED URBAN DRAINAGE IMPROVEMENT  
 FOR MELAKA AND SUNGAI PETANI IN MALAYSIA  
 JAPAN INTERNATIONAL COOPERATION AGENCY

**Fig. IV-19 (6/9)**  
**Plan of Sg. Ayer Salak Drainage System**  
 (Prt. AB1: 4/4)



THE STUDY ON  
 INTEGRATED URBAN DRAINAGE IMPROVEMENT  
 FOR MELAKA AND SUNGAI PETANI IN MALAYSIA  
 JAPAN INTERNATIONAL COOPERATION AGENCY

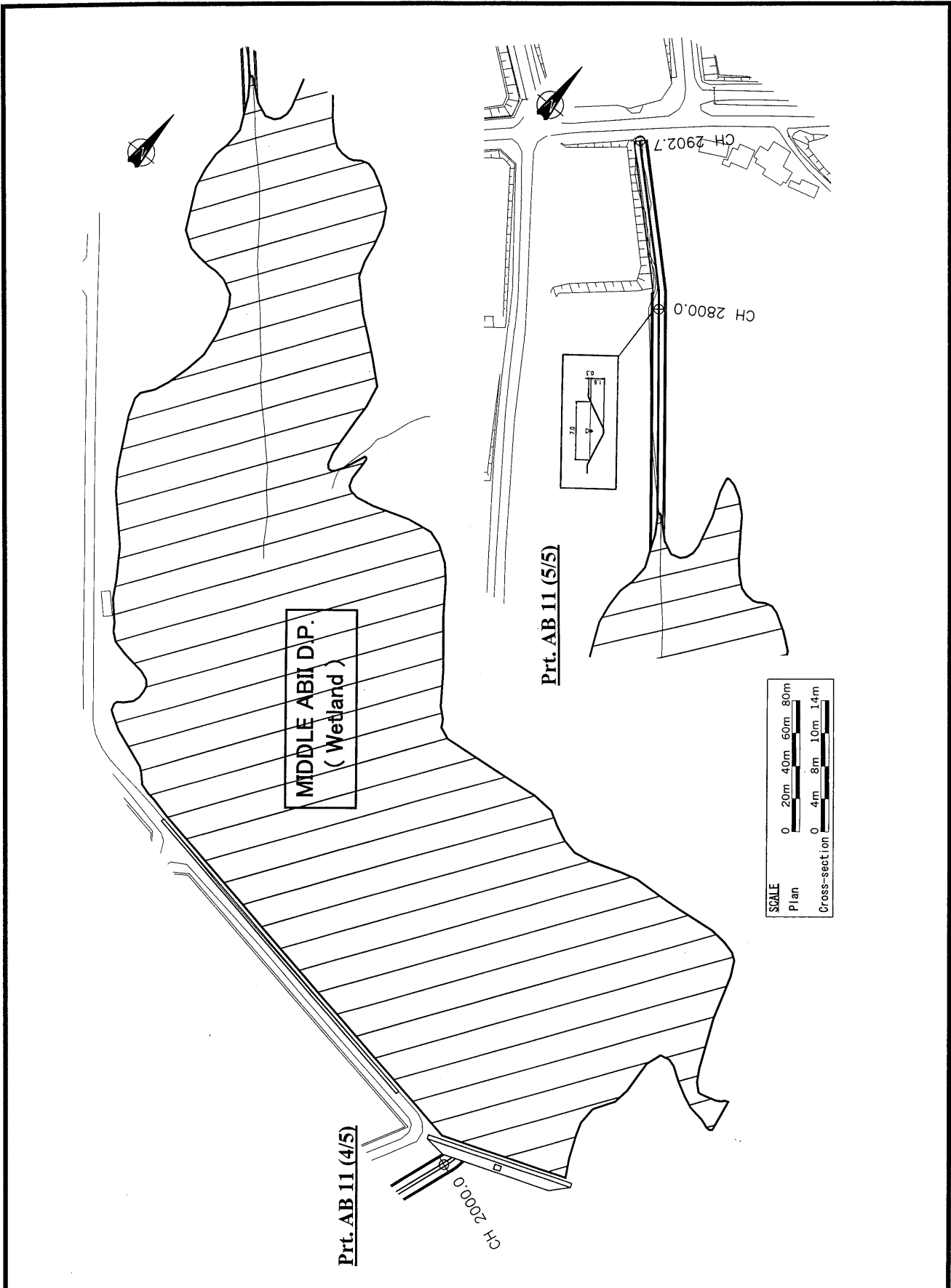
**Fig. IV-19 (7/9)**  
**Plan of Sg. Ayer Salak Drainage System**  
**(Prt. AB11: 1/3)**



THE STUDY ON  
 INTEGRATED URBAN DRAINAGE IMPROVEMENT  
 FOR MELAKA AND SUNGAI PETANI IN MALAYSIA  
 JAPAN INTERNATIONAL COOPERATION AGENCY

**Fig. IV-19 (8/9)**  
**Plan of Sg. Ayer Salak Drainage System**  
**(Prt. AB11: 2/3)**





THE STUDY ON  
 INTEGRATED URBAN DRAINAGE IMPROVEMENT  
 FOR MELAKA AND SUNGAI PETANI IN MALAYSIA  
 JAPAN INTERNATIONAL COOPERATION AGENCY

**Fig. IV-19 (9/9)**  
**Plan of Sg. Ayer Salak Drainage System**  
**(Prt. AB11: 3/3)**