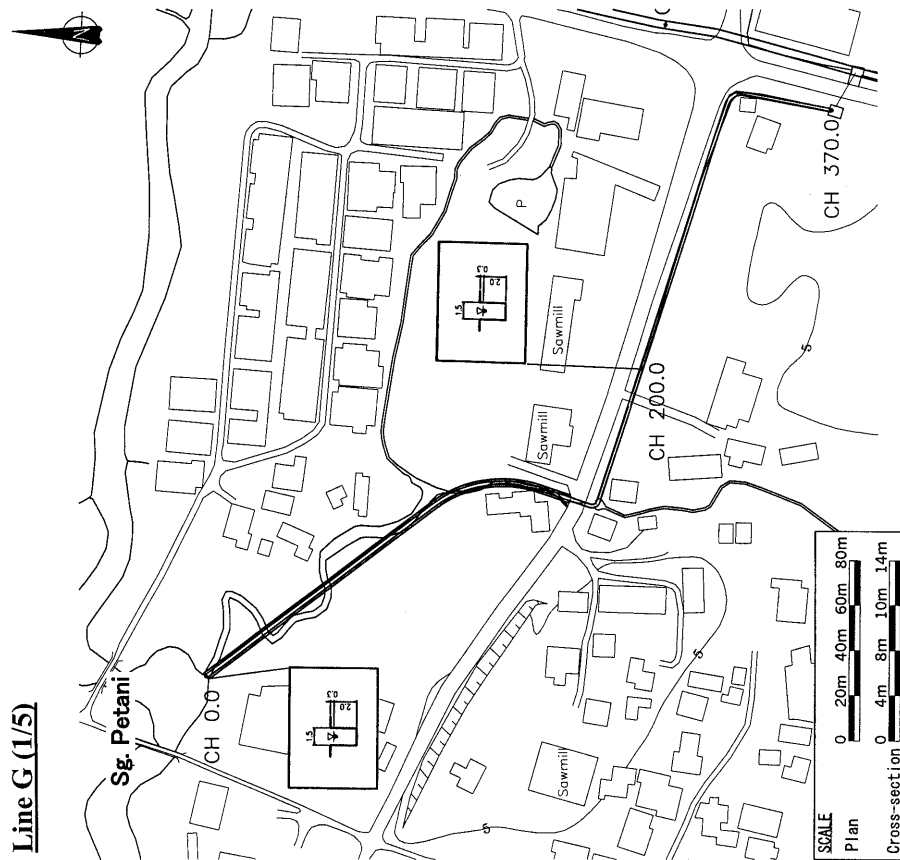


Cumulative Distance (m)	0	120	400	500	600	700	800	900	1000	1600	1700	1800	1886	2086	2186	2286	2386	2486	2586	2886	
Design Bank Level (m)		1.900	3.526																		12.450
Design Highwater Level (m)		1.600	3.226																		12.150
Design Bed Level (m)	0.400		1.226																		10.150
Design Channel Slope (%)		0.581	0.439							0.235				0.350	0.537						
Right Bank Level (m)			3.37	3.92	4.47	4.96	4.92	4.83	5.31		5.31	5.94	6.69	6.80	8.00	9.44	8.91	8.59	8.59	13.41	11.53
Left Bank Level (m)			3.23	3.91	4.46	4.94	4.91	5.23	4.66		5.26	5.52	6.97	6.86	8.05	8.05	8.46	8.45	9.45	10.34	11.42
Bed Level (m)			1.77	2.33	2.71	3.17	3.28	3.80	3.45		4.86	5.36	5.70	6.08	6.41	6.58	6.93	7.48	8.97	9.75	10.15

THE STUDY ON  
 INTEGRATED URBAN DRAINAGE IMPROVEMENT  
 FOR MELAKA AND SUNGAI PETANI IN MALAYSIA  
 JAPAN INTERNATIONAL COOPERATION AGENCY

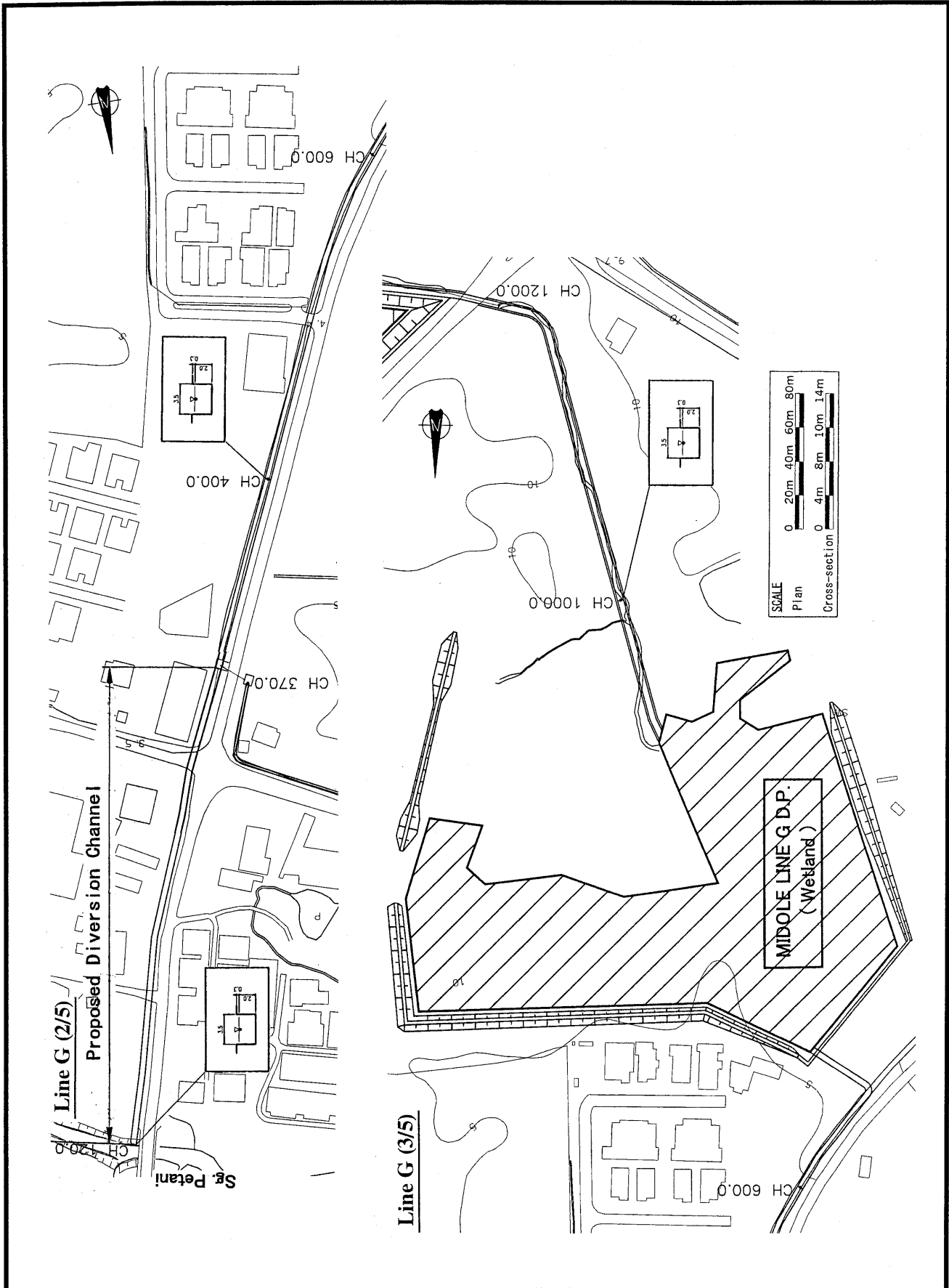
Fig. IV-14  
 Design Longitudinal Profile of Line G  
 Drainage System (Line G)



**Line G (1/5)**

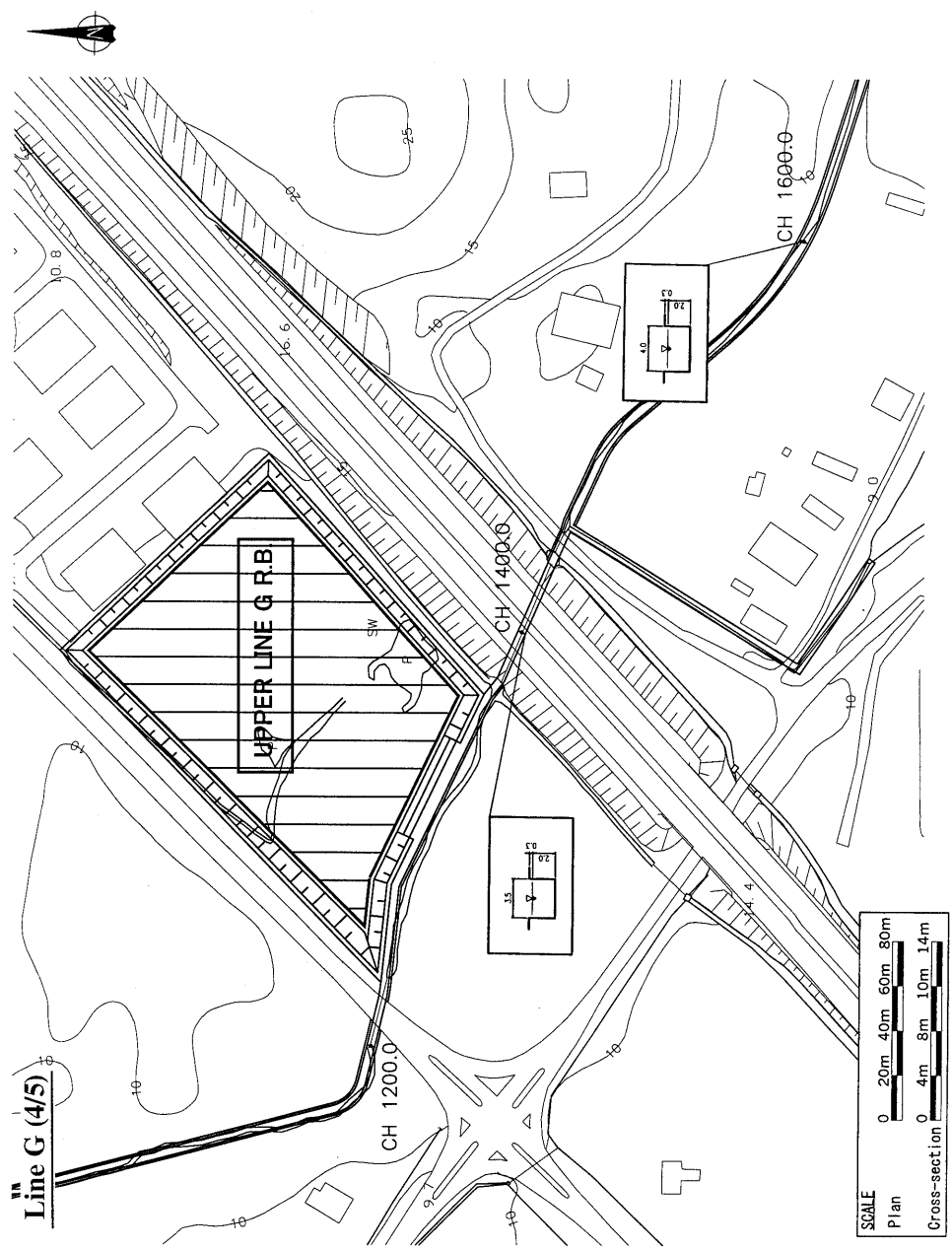
THE STUDY ON  
 INTEGRATED URBAN DRAINAGE IMPROVEMENT  
 FOR MELAKA AND SUNGAI PETANI IN MALAYSIA  
 JAPAN INTERNATIONAL COOPERATION AGENCY

**Fig. IV-15(1/4)**  
**Plan of Line G Drainage System**  
**(Line G:1/4)**



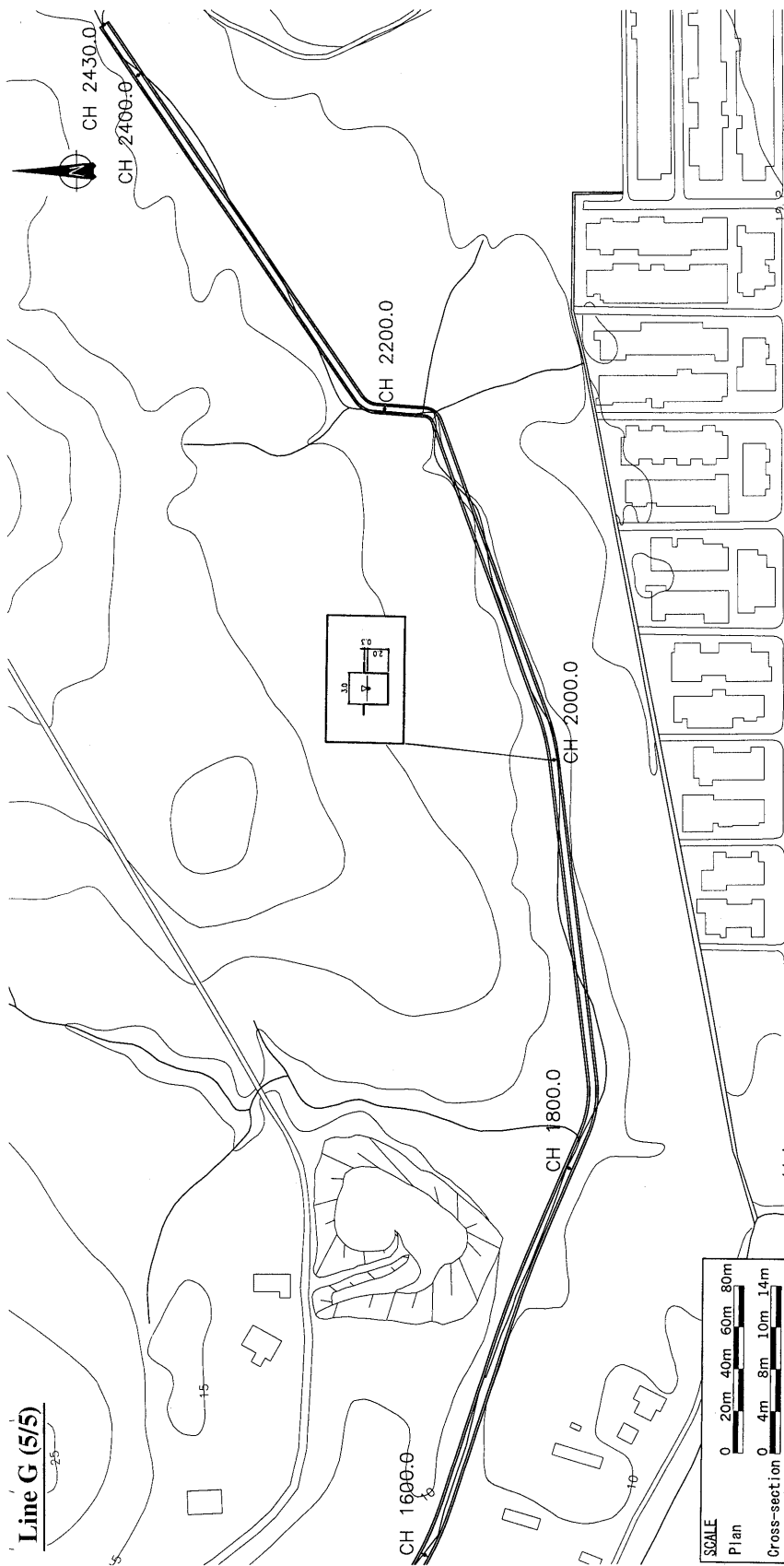
THE STUDY ON  
 INTEGRATED URBAN DRAINAGE IMPROVEMENT  
 FOR MELAKA AND SUNGAI PETANI IN MALAYSIA  
 JAPAN INTERNATIONAL COOPERATION AGENCY

**Fig. IV-15(2/4)**  
**Plan of Line G Drainage System**  
**(Line G: 2/4)**




THE STUDY ON  
 INTEGRATED URBAN DRAINAGE IMPROVEMENT  
 FOR MELAKA AND SUNGAI PETANI IN MALAYSIA  
 JAPAN INTERNATIONAL COOPERATION AGENCY

**Fig. IV-15(3/4)**  
**Plan of Line G Drainage System**  
**(Line G: 3/4)**



THE STUDY ON  
 INTEGRATED URBAN DRAINAGE IMPROVEMENT  
 FOR MELAKA AND SUNGAI PETANI IN MALAYSIA  
 JAPAN INTERNATIONAL COOPERATION AGENCY

**Fig. IV-15(4/4)**  
**Plan of Line G Drainage System**  
**(Line G: 4/4)**



THE STUDY ON  
 INTEGRATED URBAN DRAINAGE IMPROVEMENT  
 FOR MELAKA AND SUNGAI PETANI IN MALAYSIA  
 JAPAN INTERNATIONAL COOPERATION AGENCY

Fig. IV-16  
 Design Longitudinal Profile of Prt. Pokok  
 Mangga Drainage System  
 (Prt. Pokok Mangga)