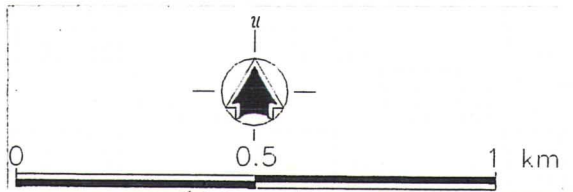
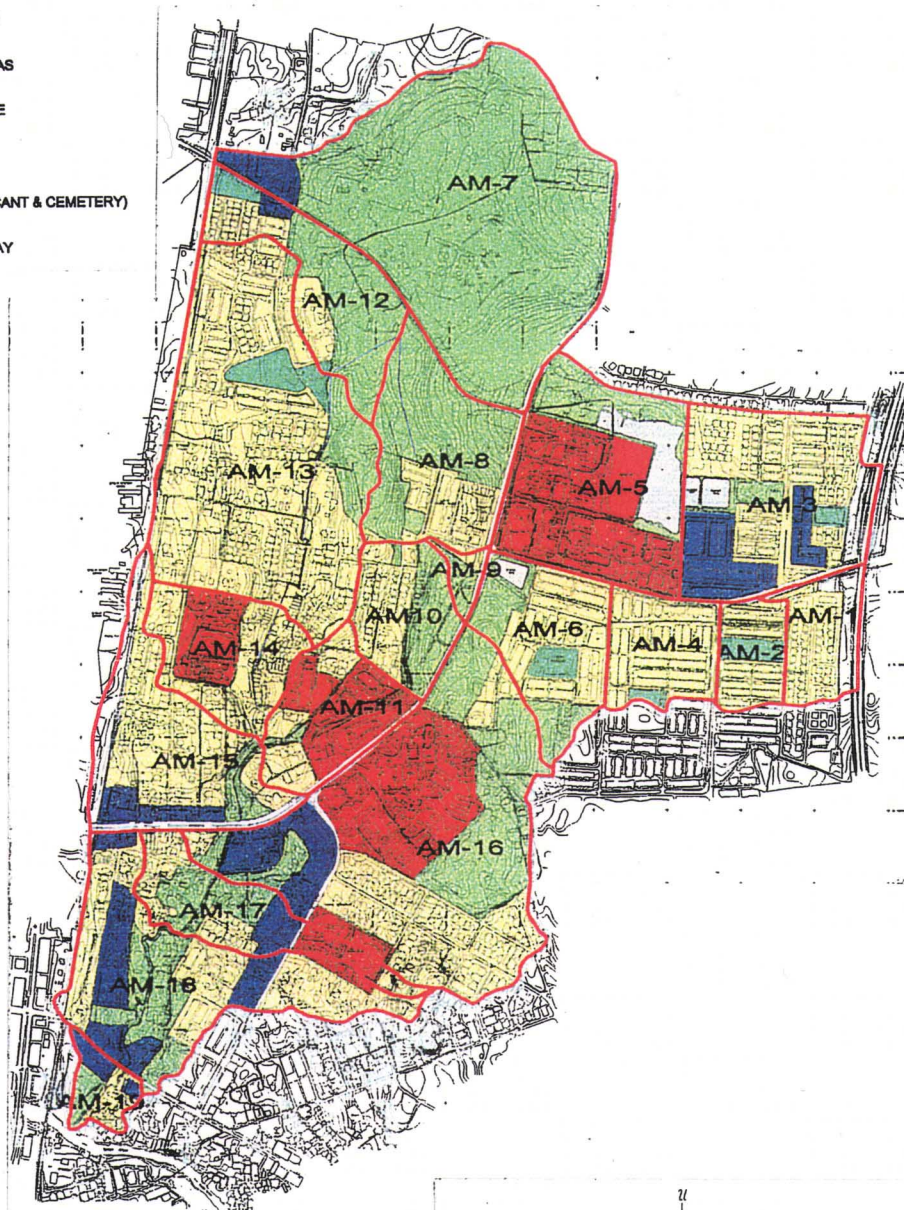


## ***FIGURES***

**EXISTING LANDUSE (1999)**

LEGEND :

- RESIDENTIAL
- COMMERCIAL
- INSTITUTIONAL
- RECREATION
- NATURE AREAS
- AGRICULTURE
- POND
- OTHERS (VACANT & CEMETERY)
- ROAD/RAILWAY



THE STUDY ON  
 INTEGRATED URBAN DRAINAGE IMPROVEMENT  
 FOR MELAKA AND SUNGAI PETANI IN MALAYSIA  
 JAPAN INTERNATIONAL COOPERATION AGENCY

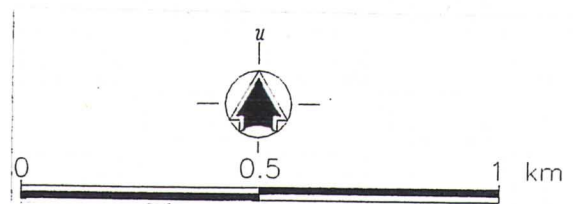
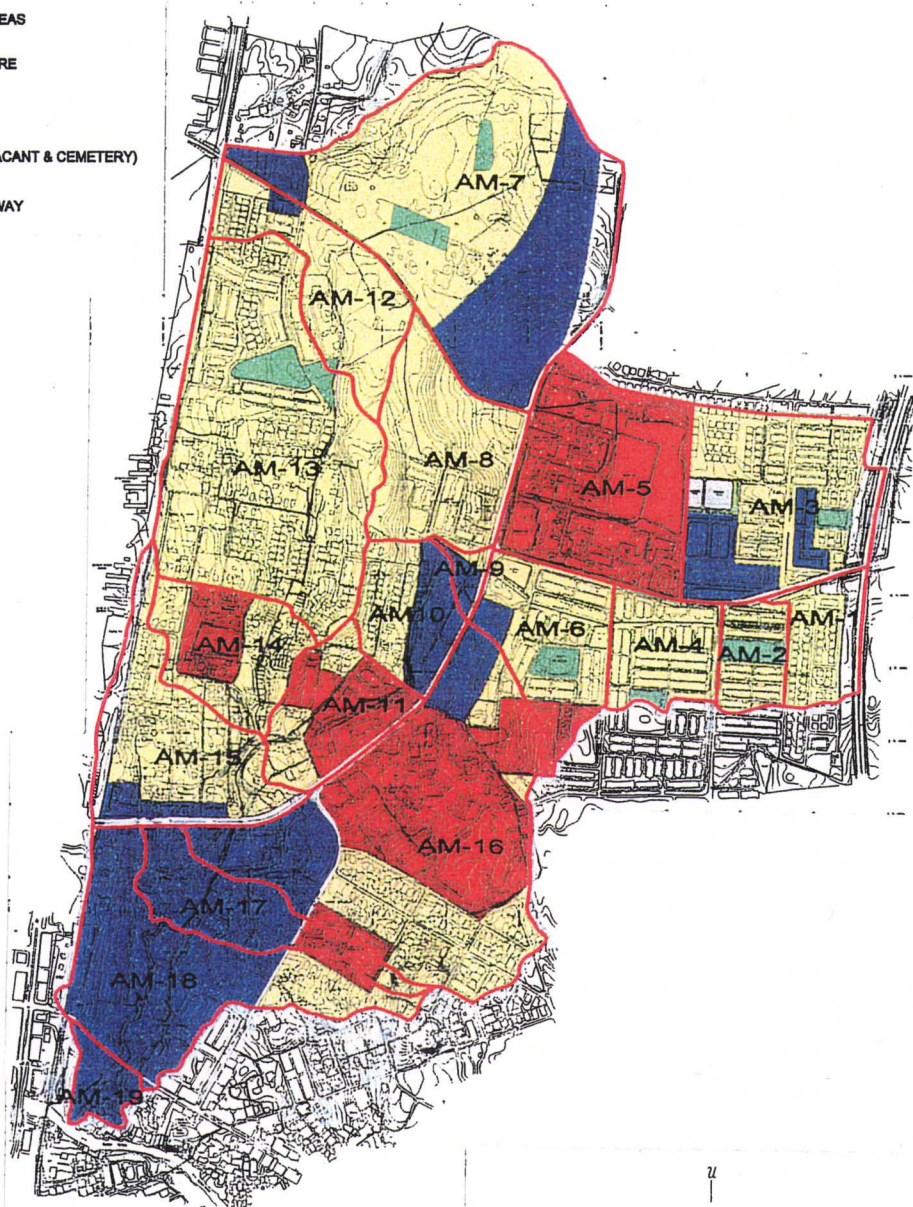
**Fig. II-1**  
 Existing Land Use in Drainage Area of  
 Sg. Air Mendidih



**PROPOSED LANDUSE (2020)**

**LEGEND :**

- RESIDENTIAL
- COMMERCIAL
- INSTITUTIONAL
- RECREATION
- NATURE AREAS
- AGRICULTURE
- POND
- OTHERS (VACANT & CEMETERY)
- ROAD/RAILWAY



THE STUDY ON  
 INTEGRATED URBAN DRAINAGE IMPROVEMENT  
 FOR MELAKA AND SUNGAI PETANI IN MALAYSIA  
 JAPAN INTERNATIONAL COOPERATION AGENCY


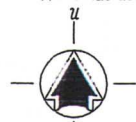
**Fig.II-2**  
 Projected Land Use by 2020 for  
 Drainage Area of Sg. Air Mendidih



**EXISTING LANDUSE (1999)**

**LEGEND :**

- RESIDENTIAL
- COMMERCIAL
- INDUSTRY
- INSTITUTIONAL
- RECREATION
- NATURE AREAS
- AGRICULTURE
- PADI
- POND
- OTHERS (VACANT & CEMETERY)
- ROAD/RAILWAY



THE STUDY ON  
INTEGRATED URBAN DRAINAGE IMPROVEMENT  
FOR MELAKA AND SUNGAI PETANI IN MALAYSIA  
JAPAN INTERNATIONAL COOPERATION AGENCY

**Fig-II-3**  
Existing Land Use in Drainage Area of  
Line G