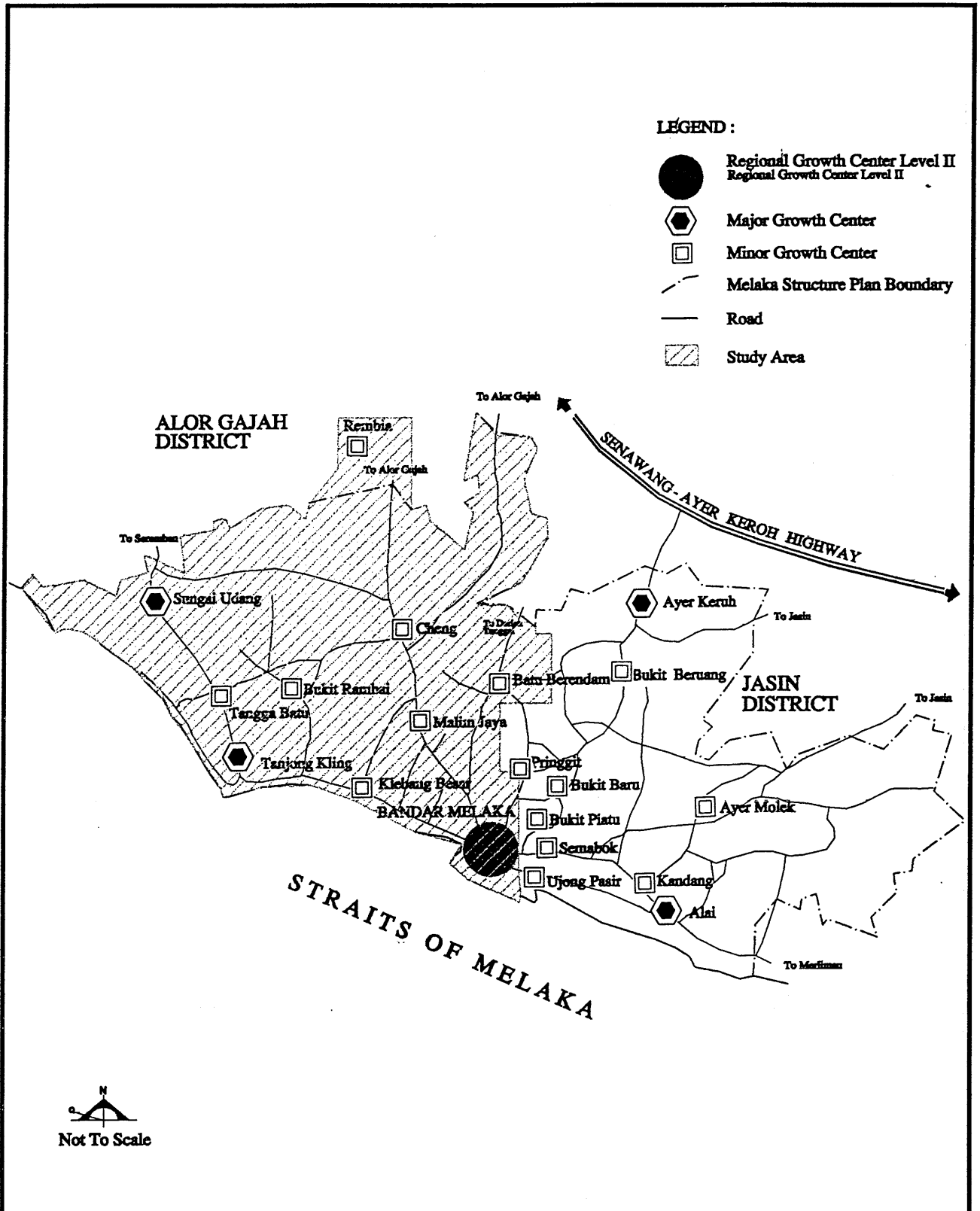


Source : Sungai Petani Local Plan 1996-2010


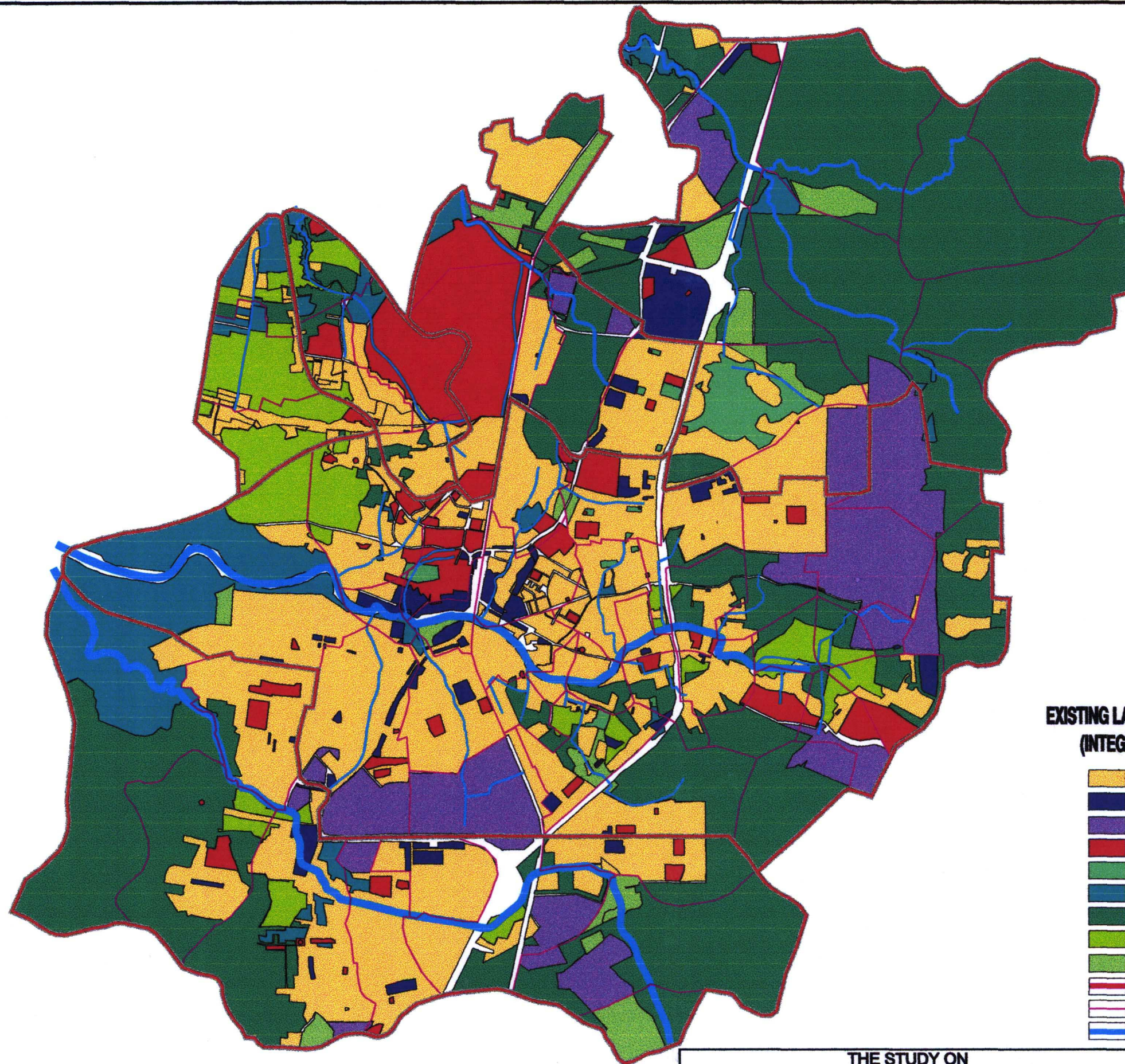
THE STUDY ON  
 INTEGRATED URBAN DRAINAGE IMPROVEMENT  
 FOR MELAKA AND SUNGAI PETANI IN MALAYSIA  
 JAPAN INTERNATIONAL COOPERATION AGENCY

Fig. II-5  
 Hierarchy of Urban Center in Sungai  
 Petani



THE STUDY ON  
 INTEGRATED URBAN DRAINAGE IMPROVEMENT  
 FOR MELAKA AND SUNGAI PETANI IN MALAYSIA  
 JAPAN INTERNATIONAL COOPERATION AGENCY

**Fig. II-6**  
**Hierarchy of Urban Center in Melaka**



**EXISTING LANDUSE BANDAR SUNGAI PETANI 1998  
(INTEGRATED URBAN DRAINAGE STUDY)**

- RESIDENTIAL
- COMMERCIAL
- INDUSTRY
- INSTITUTIONAL
- RECREATION
- NATURE AREAS
- AGRICULTURE
- PADI
- OTHERS (VACANT & CEMETERY)
- BASIN
- SUB BASIN
- RIVER

**THE STUDY ON  
INTEGRATED URBAN DRAINAGE IMPROVEMENT  
FOR MELAKA AND SUNGAI PETANI IN MALAYSIA  
JAPAN INTERNATIONAL COOPERATION AGENCY**

**Fig. II-7  
Present Land Use Map (Sg. Petani)**