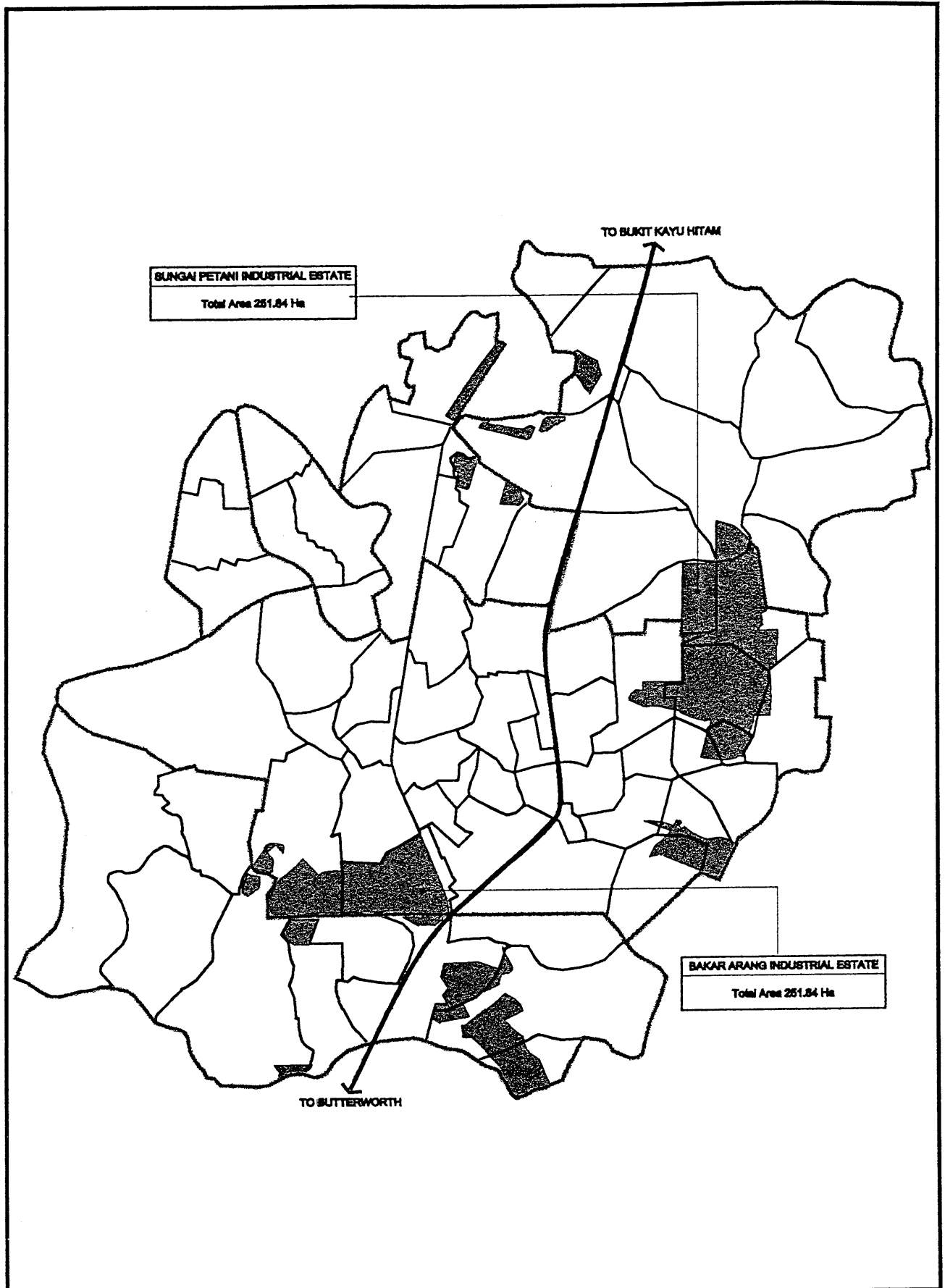
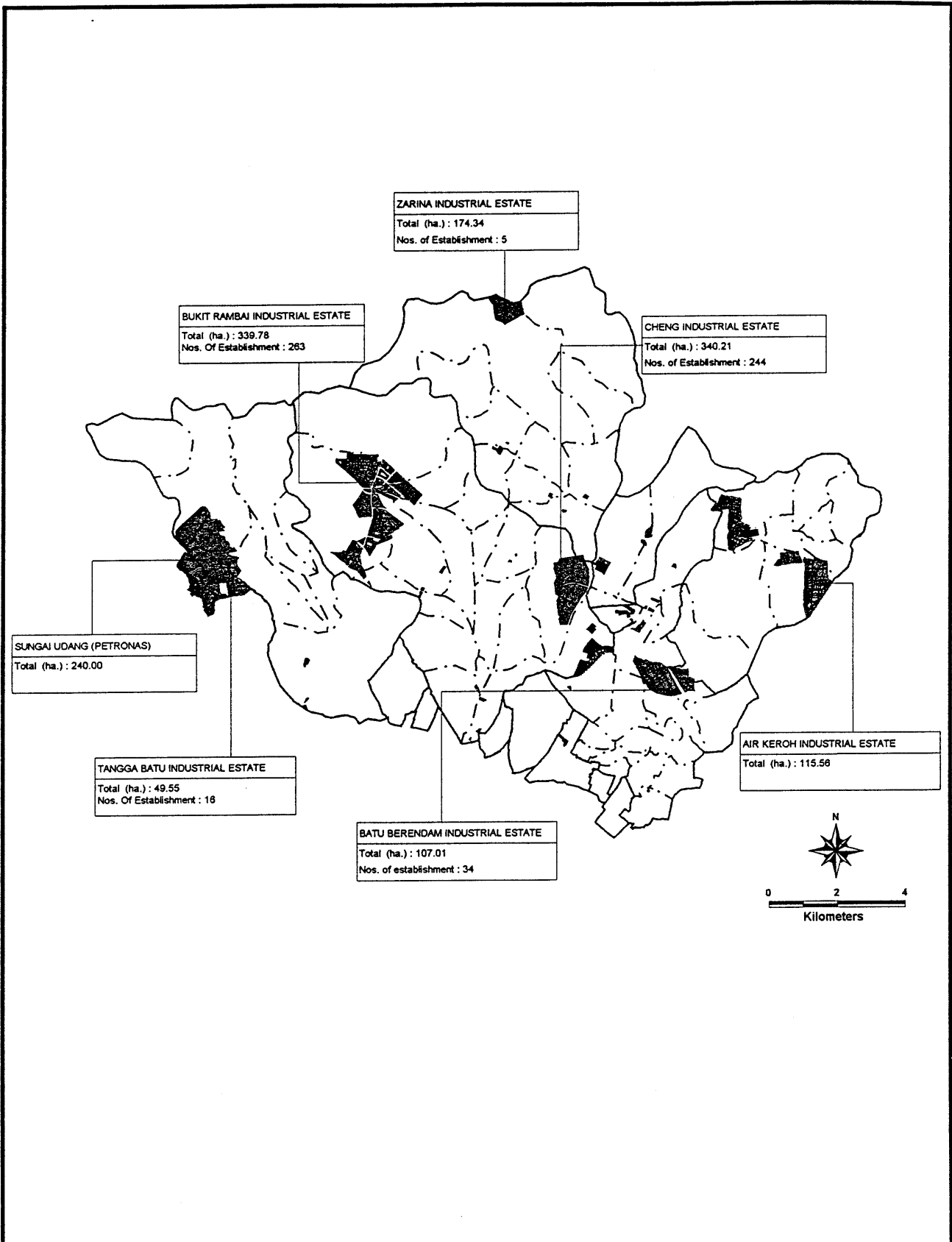


FIGURES



THE STUDY ON
 INTEGRATED URBAN DRAINAGE IMPROVEMENT
 FOR MELAKA AND SUNGAI PETANI IN MALAYSIA
 JAPAN INTERNATIONAL COOPERATION AGENCY

Fig. II-1
Location of Major Industrial Areas in
Sungai Petani



Source : Majlis Perbandaran Melaka Bandaraya Bersejarah (MPMBB)

THE STUDY ON
 INTEGRATED URBAN DRAINAGE IMPROVEMENT
 FOR MELAKA AND SUNGAI PETANI IN MALAYSIA
 JAPAN INTERNATIONAL COOPERATION AGENCY

Fig. II-2
Location of Major Industrial Areas in Melaka

LEGEND :

Growth Center

- Major Growth Center
- Minor Growth Center
- Rural Growth Center

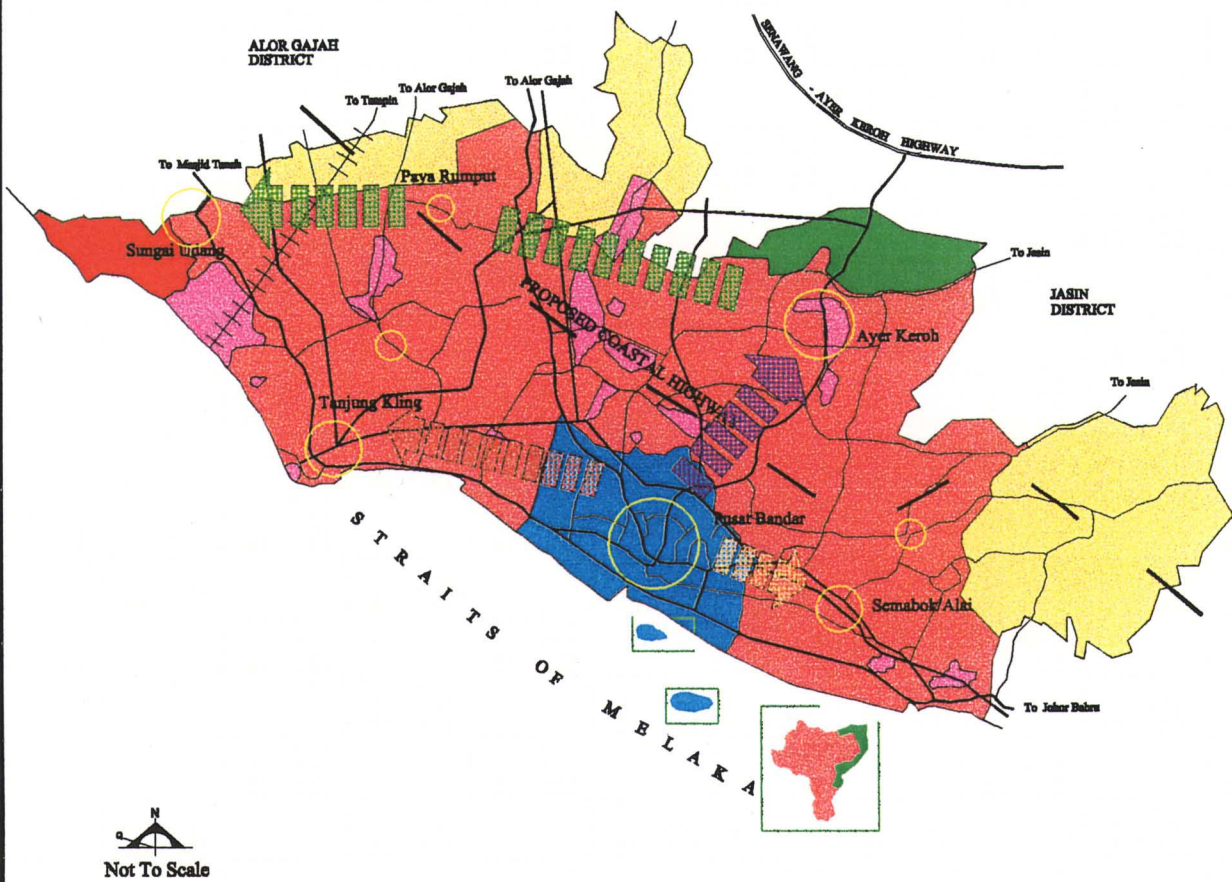
Landuse

- Residential
- Industry
- Commercial
- Institutional
- Recreational
- Out of Development Area

Development Corridor

- Melaka - Tanjung Kling
- Melaka - Semabok Alai
- Melaka - Air Keroh
- Melaka - Paya Rumpit - Sg. Udang

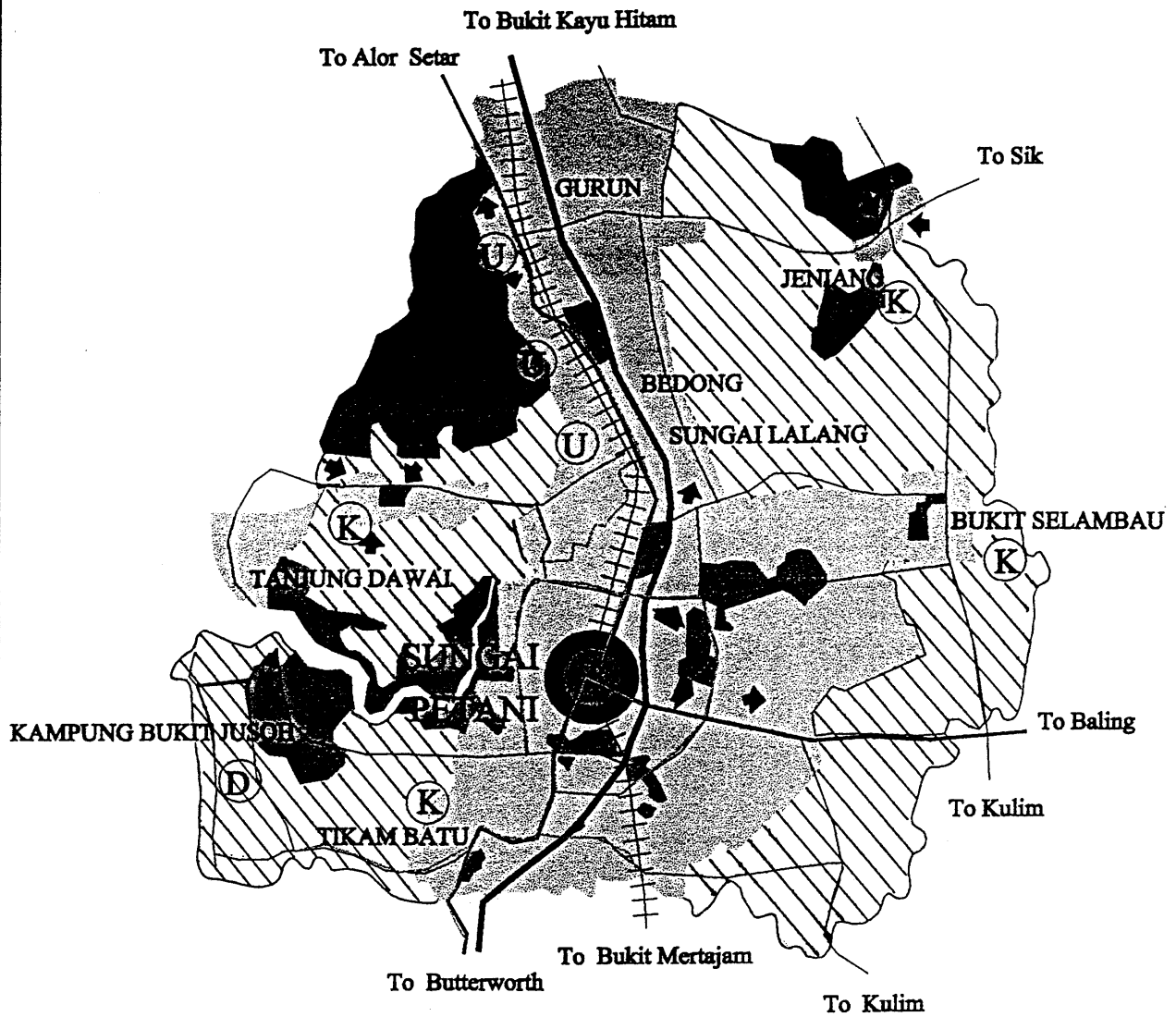
- Highway
- Federal Road
- Road
- Railway



Source : Melaka Structure Plan 1991 - 2010

THE STUDY ON
INTEGRATED URBAN DRAINAGE IMPROVEMENT
FOR MELAKA AND SUNGAI PETANI IN MALAYSIA
JAPAN INTERNATIONAL COOPERATION AGENCY

Fig. II-3
Structure Plan for Melaka



Legend

- | | |
|-------------------------------|---------------------|
| Development Conurbation | Commercial |
| Development Direction | Forest Reserve |
| SR Sub-Regional Centre | Agriculture |
| Major Growth Centre | North-South Highway |
| Minor Growth Centre | Road |
| Rural Growth Centre | Railway |
| Industry | |

Source : Sungai Petani Structure Plan 1990-2010

THE STUDY ON
 INTEGRATED URBAN DRAINAGE IMPROVEMENT
 FOR MELAKA AND SUNGAI PETANI IN MALAYSIA
 JAPAN INTERNATIONAL COOPERATION AGENCY

Fig. II-4
 Development Concept for 2010 in
 Sungai Petani