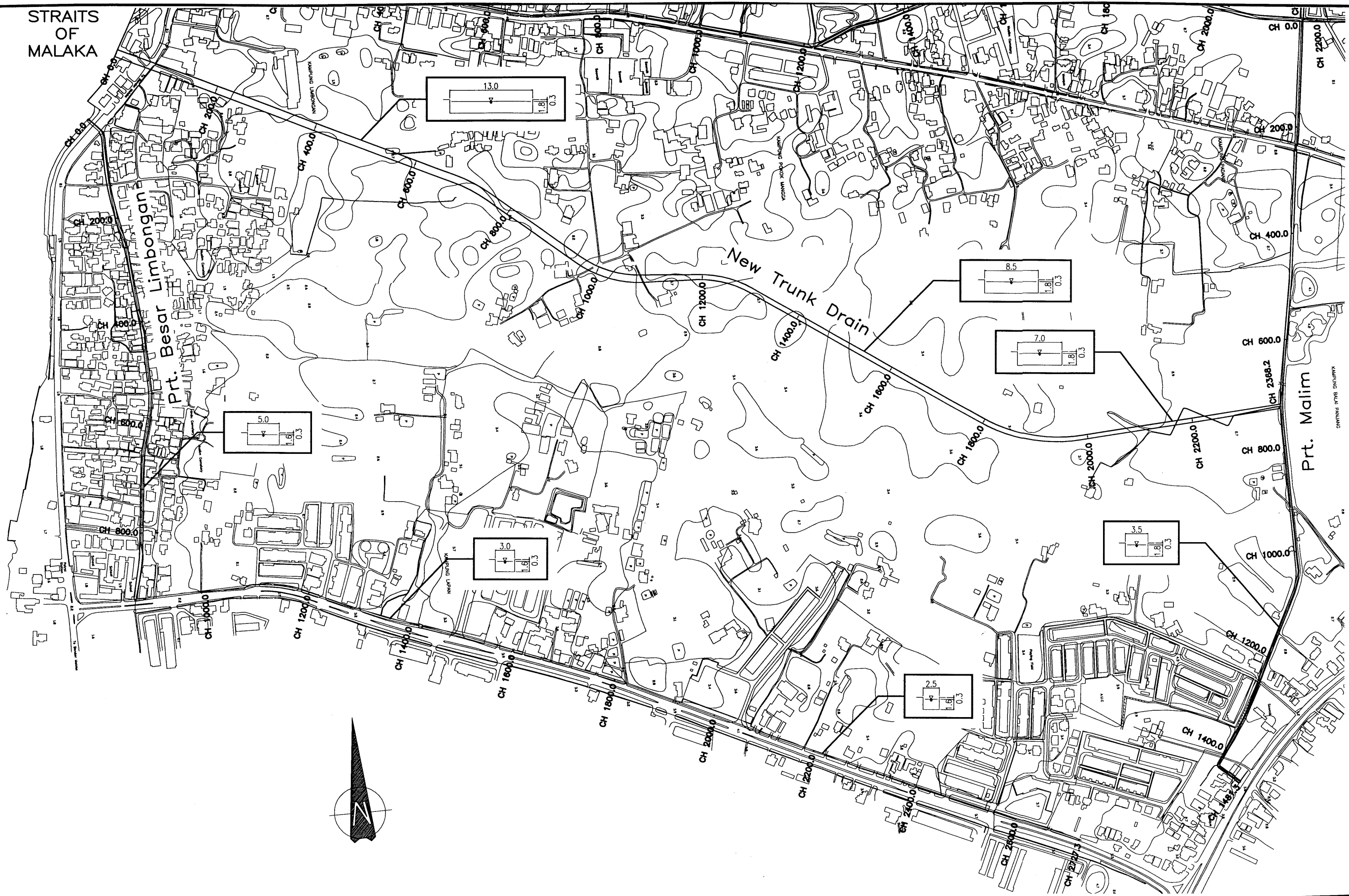


STRAITS OF MALAKA

Prt. Besar Limbongan

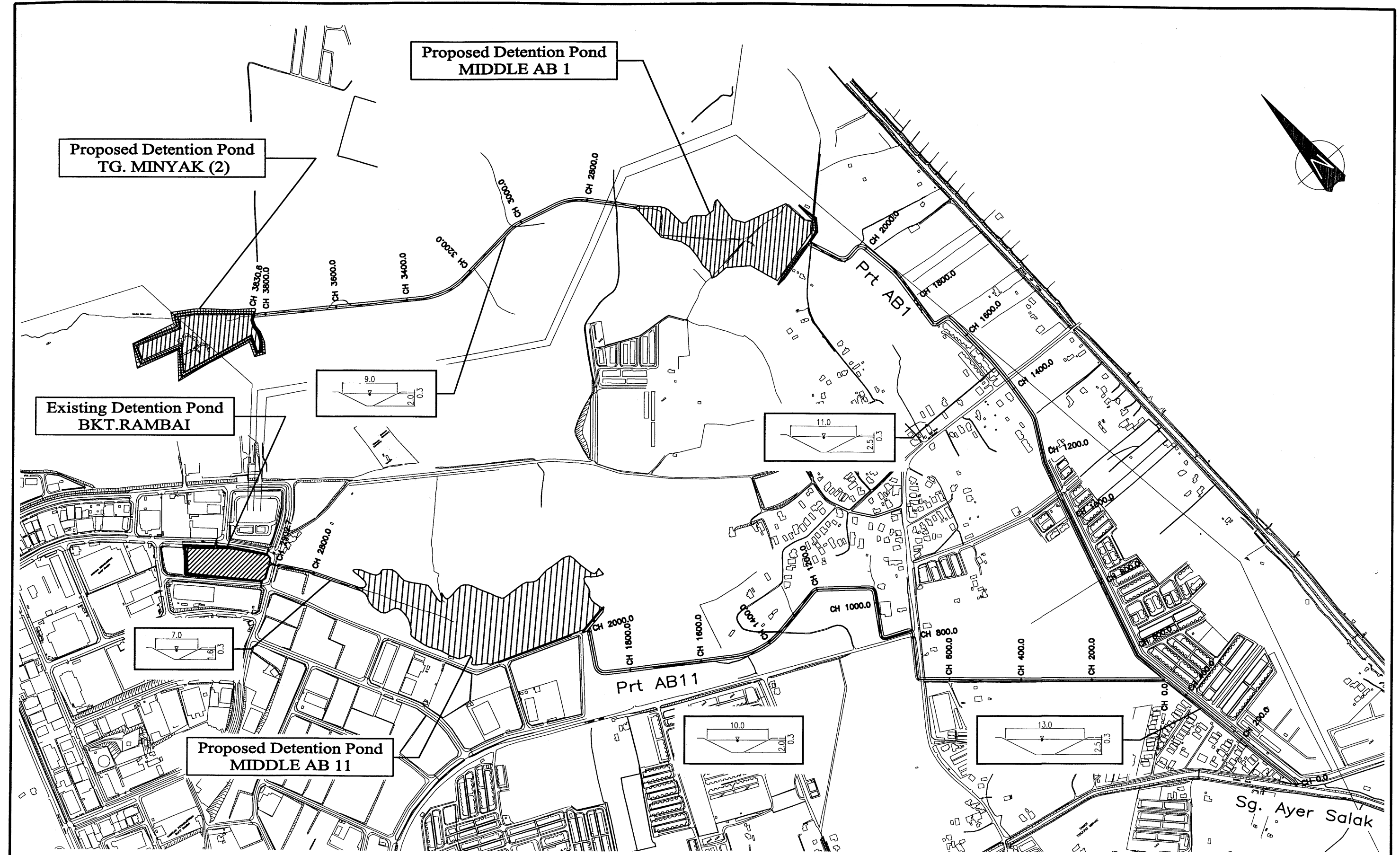
Prt. Malim

New Trunk Drain



THE STUDY ON
 INTEGRATED URBAN DRAINAGE IMPROVEMENT
 FOR MELAKA AND SUNGAI PETANI IN MALAYSIA
 JAPAN INTERNATIONAL COOPERATION AGENCY

Fig. 4-9 (4/6)
 Alignment and Typical Cross-section of
 Proposed Channel Improvement (Lower
 Reaches of Prt. Pokok Mangga Basin)



Proposed Detention Pond
MIDDLE AB 1

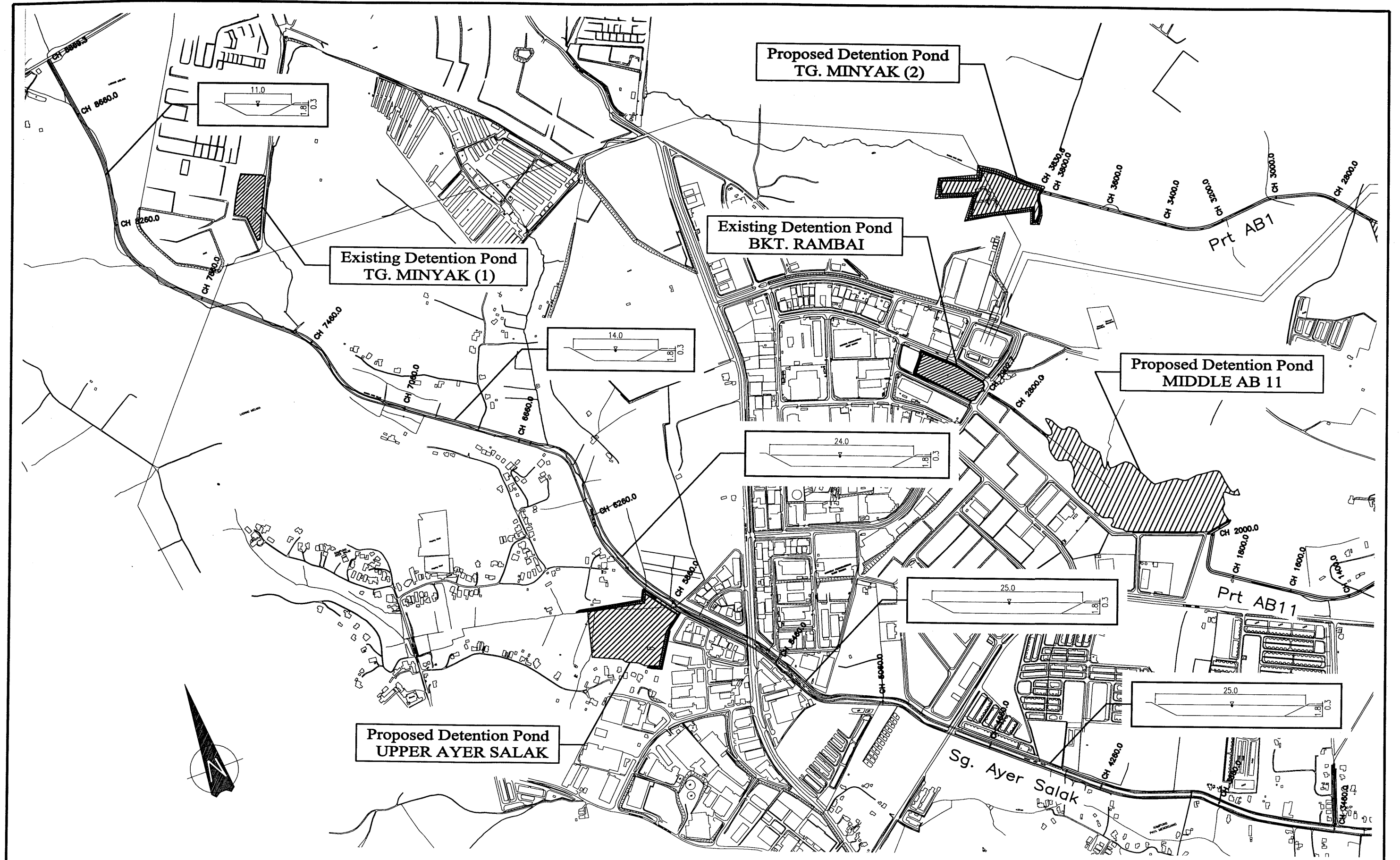
Proposed Detention Pond
TG. MINYAK (2)

Existing Detention Pond
BKT. RAMBAI

Proposed Detention Pond
MIDDLE AB 11

THE STUDY ON
INTEGRATED URBAN DRAINAGE IMPROVEMENT
FOR MELAKA AND SUNGAI PETANI IN MALAYSIA
JAPAN INTERNATIONAL COOPERATION AGENCY

Fig. 4-9 (5/6)
Alignment and Typical Cross-section of
Proposed Channel Improvement (Northern
Part of Sg. Ayer Salak Basin)



**Proposed Detention Pond
TG. MINYAK (2)**

**Existing Detention Pond
BKT. RAMBAI**

**Existing Detention Pond
TG. MINYAK (1)**

**Proposed Detention Pond
MIDDLE AB 11**

**Proposed Detention Pond
UPPER AYER SALAK**

**THE STUDY ON
INTEGRATED URBAN DRAINAGE IMPROVEMENT
FOR MELAKA AND SUNGAI PETANI IN MALAYSIA
JAPAN INTERNATIONAL COOPERATION AGENCY**

**Fig. 4-9 (6/6)
Alignment and Typical Cross-section of
Proposed Channel Improvement (Southern
Part of Sg. Ayer Salak Basin)**