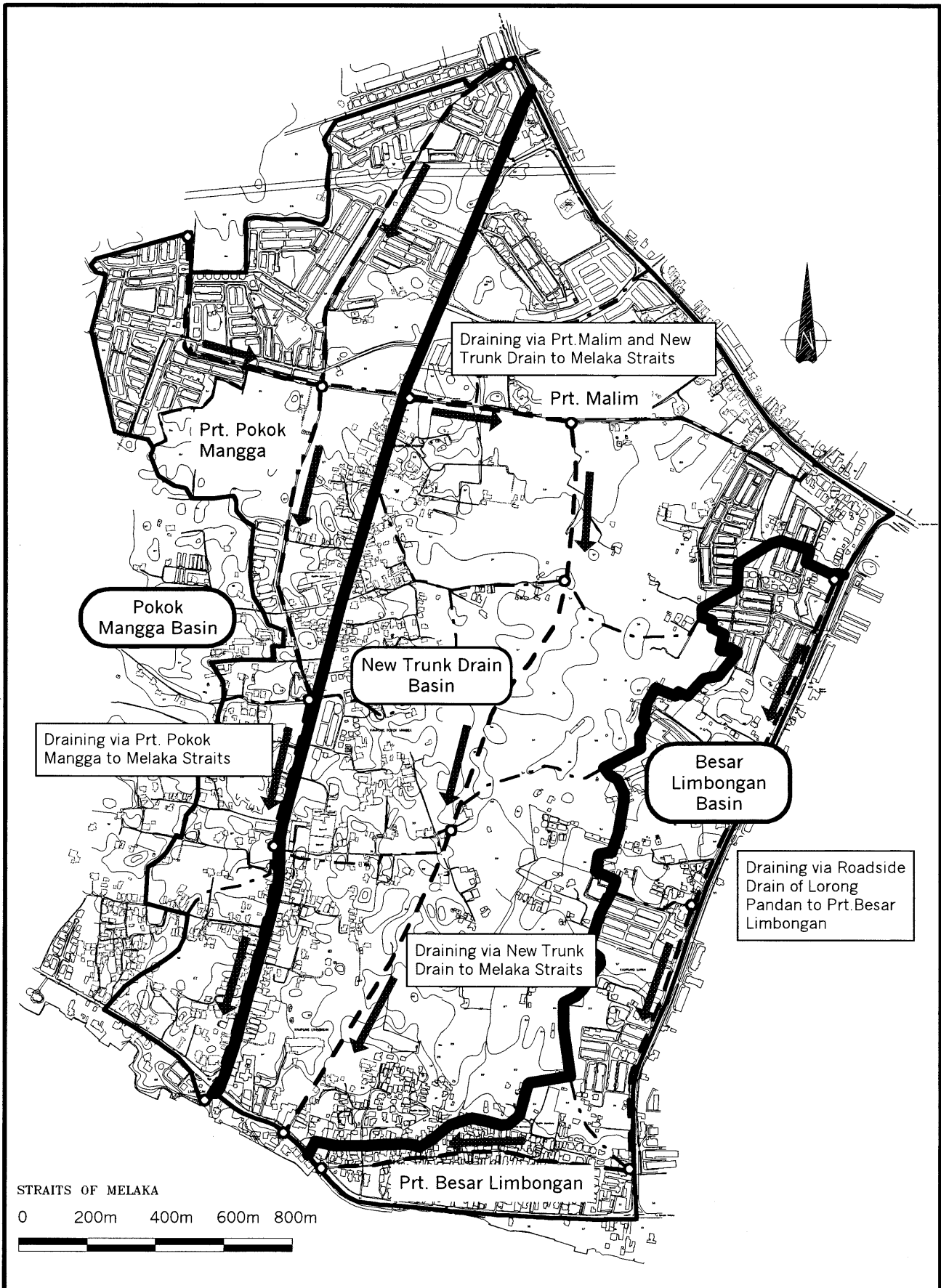


THE STUDY ON  
 INTEGRATED URBAN DRAINAGE IMPROVEMENT  
 FOR MELAKA AND SUNGAI PETANI IN MALAYSIA  
 JAPAN INTERNATIONAL COOPERATION AGENCY

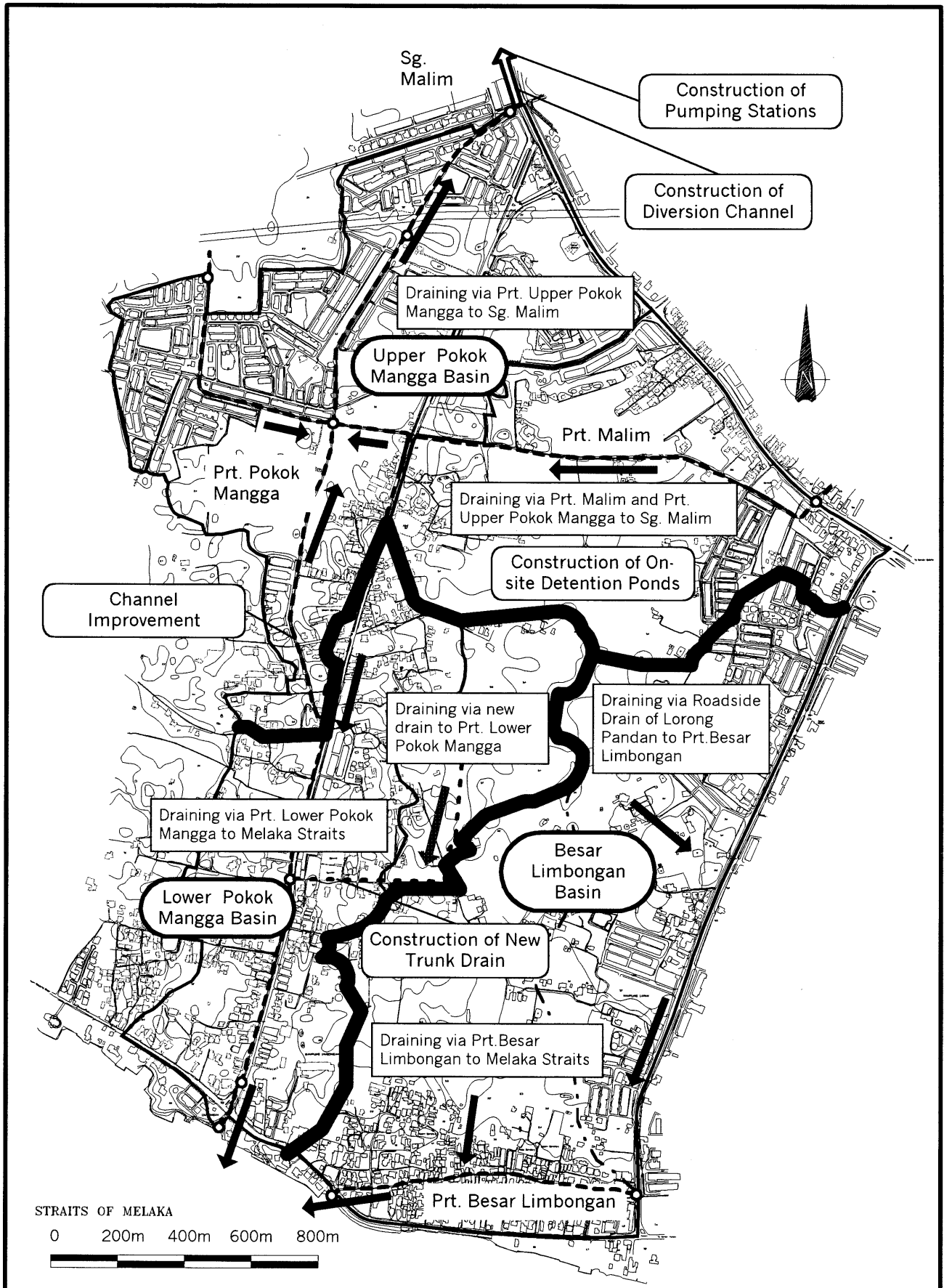
Fig. 4-5 (1/3)  
 Possible Structural Measures for Drainage  
 Improvement in Prt. Pokok Mangga Basin  
 (Original Draining System)



STRAITS OF MELAKA  
 0 200m 400m 600m 800m

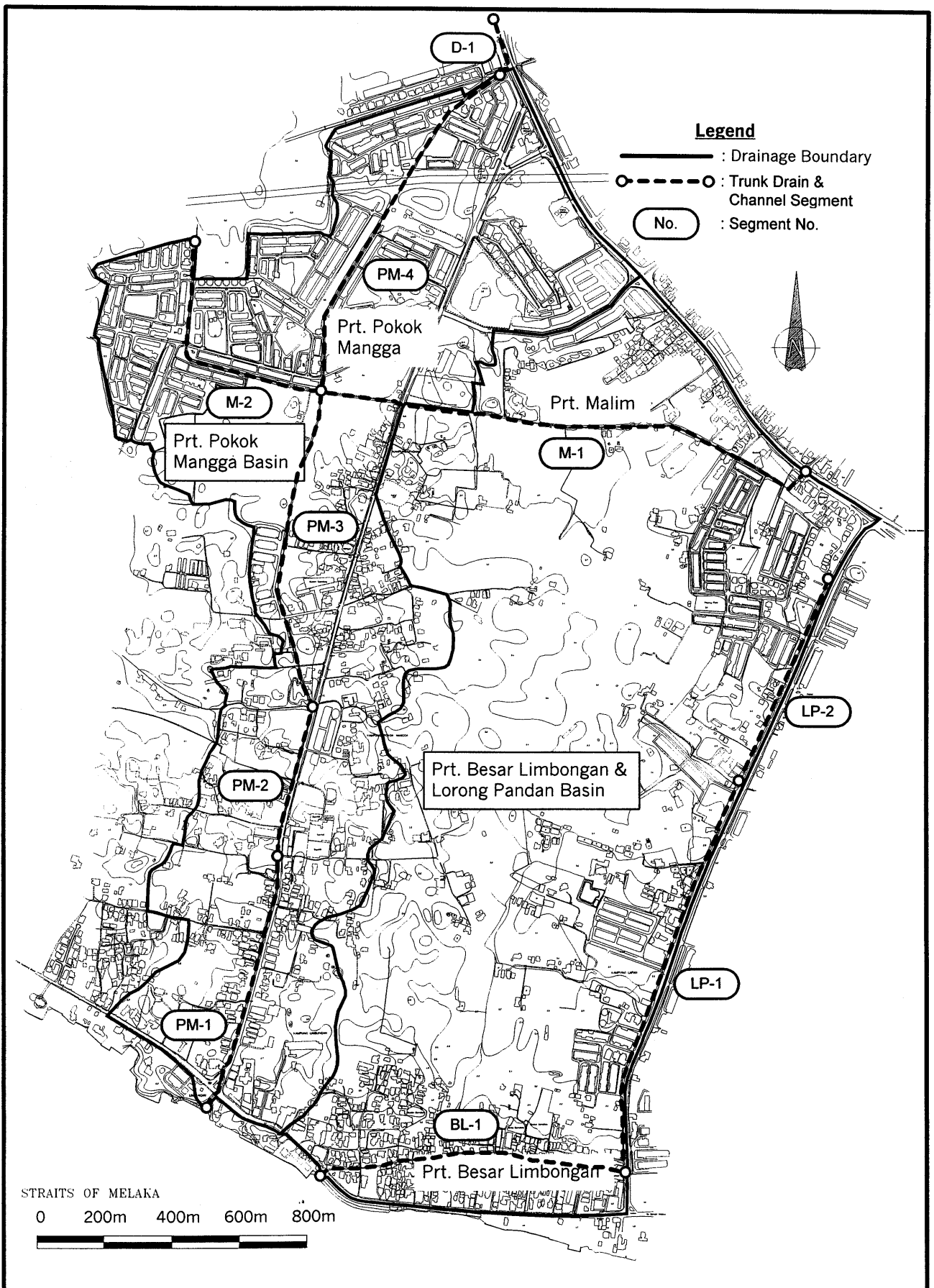
THE STUDY ON  
 INTEGRATED URBAN DRAINAGE IMPROVEMENT  
 FOR MELAKA AND SUNGAI PETANI IN MALAYSIA  
 JAPAN INTERNATIONAL COOPERATION AGENCY

Fig.4-5(2/3)  
 Possible Structural Measures for Drainage  
 Improvement in Prt. Pokok Mangga Basin  
 (New Trunk Drain Alternative)



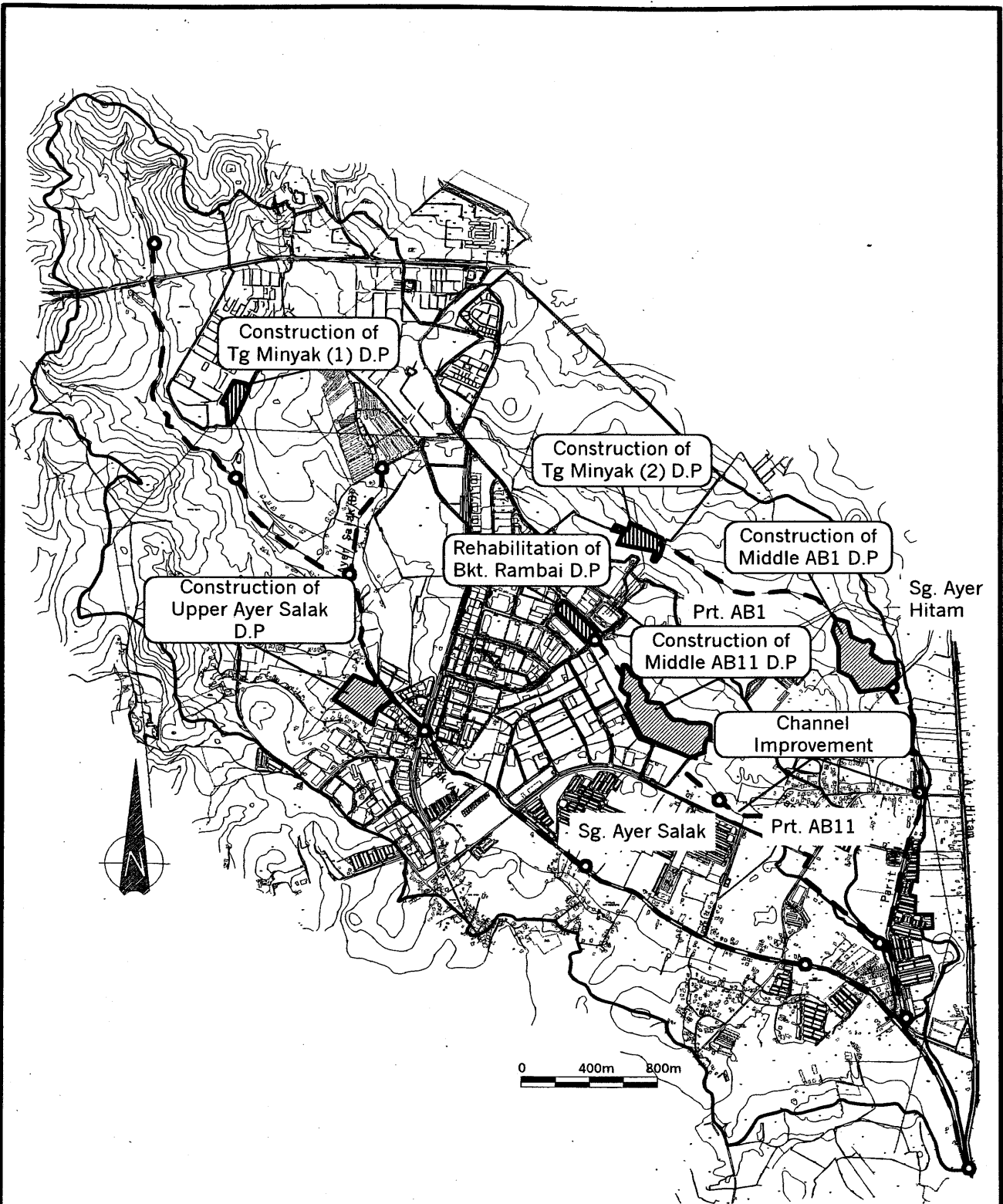
THE STUDY ON  
 INTEGRATED URBAN DRAINAGE IMPROVEMENT  
 FOR MELAKA AND SUNGAI PETANI IN MALAYSIA  
 JAPAN INTERNATIONAL COOPERATION AGENCY

Fig. 4-5 (3/3)  
 Possible Structural Measures for Drainage  
 Improvement in Prt. Pokok Mangga Basin  
 (Diversion Alternative)



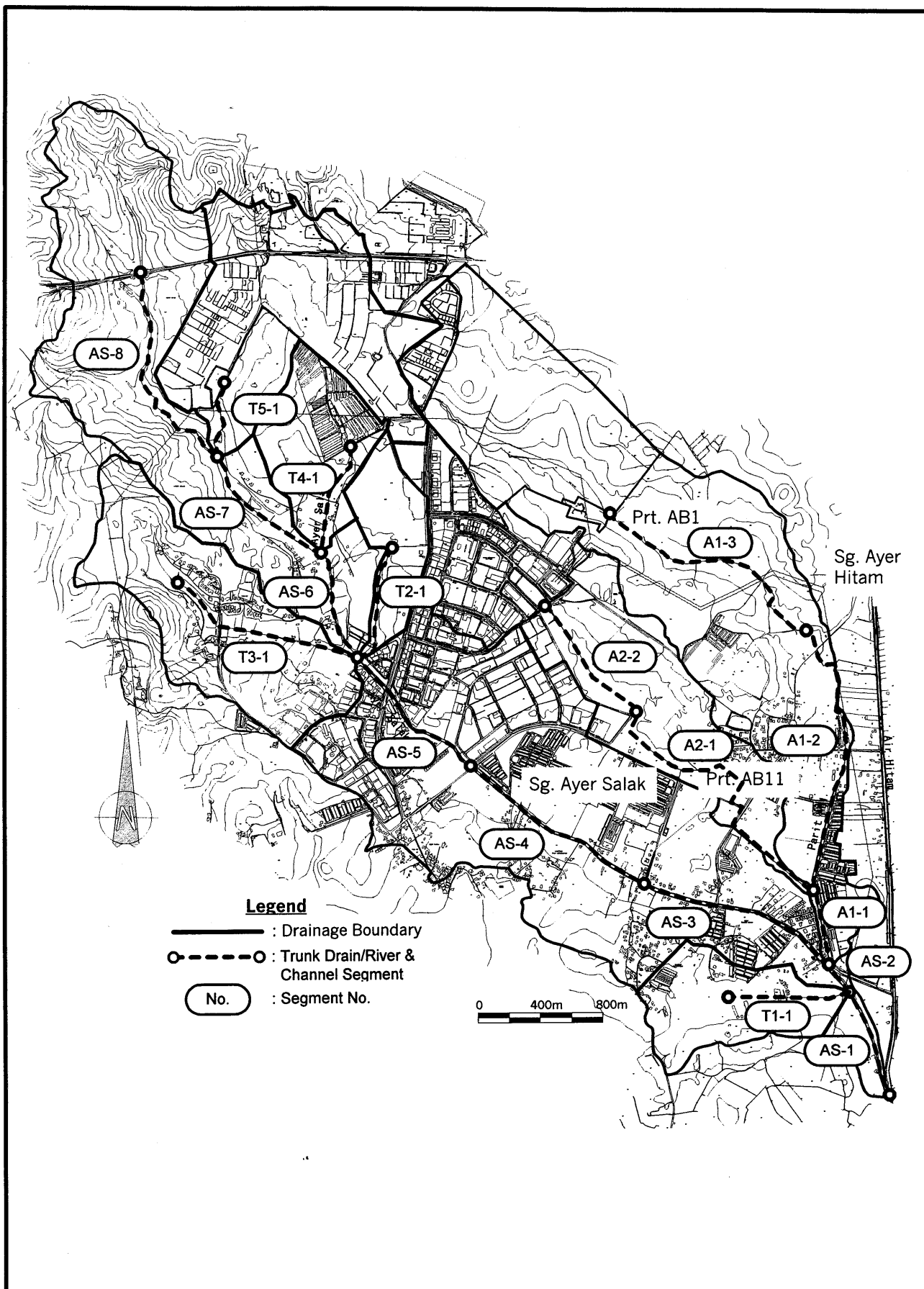
THE STUDY ON  
 INTEGRATED URBAN DRAINAGE IMPROVEMENT  
 FOR MELAKA AND SUNGAI PETANI IN MALAYSIA  
 JAPAN INTERNATIONAL COOPERATION AGENCY

Fig. 4-6  
 Trunk Drain Network in Prt. Pokok  
 Mangga Basin



THE STUDY ON  
 INTEGRATED URBAN DRAINAGE IMPROVEMENT  
 FOR MELAKA AND SUNGAI PETANI IN MALAYSIA  
 JAPAN INTERNATIONAL COOPERATION AGENCY

Fig. 4-7  
 Possible Structural Measures for Drainage  
 Improvement in Sg. Ayer Salak Basin



THE STUDY ON  
 INTEGRATED URBAN DRAINAGE IMPROVEMENT  
 FOR MELAKA AND SUNGAI PETANI IN MALAYSIA  
 JAPAN INTERNATIONAL COOPERATION AGENCY

Fig. 4-8  
 Trunk Drain Network in Sg. Ayer Salak  
 Basin