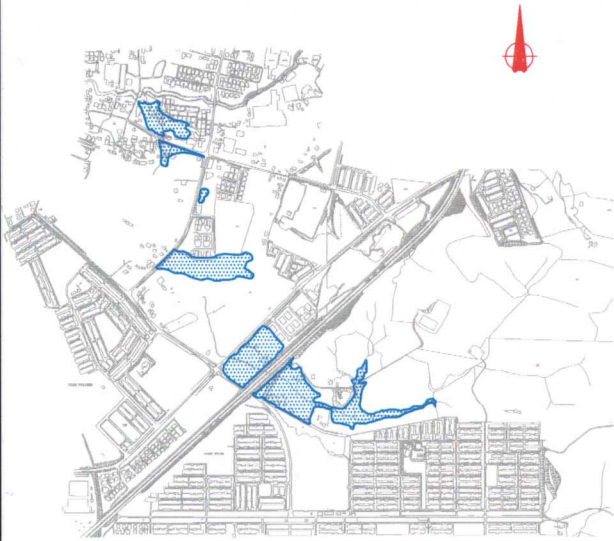


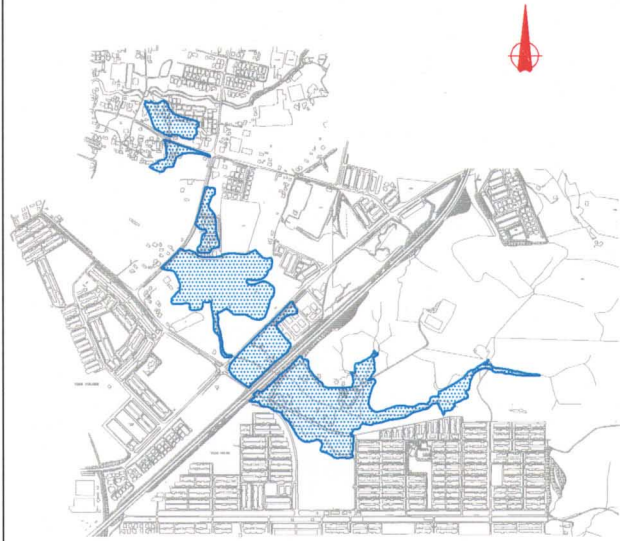
THE STUDY ON
 INTEGRATED URBAN DRAINAGE IMPROVEMENT
 FOR MELAKA AND SUNGAI PETANI IN MALAYSIA
 JAPAN INTERNATIONAL COOPERATION AGENCY

Fig.3-1 (1/4)
 Probable Extent of Flood Inundation Area
 (Sg.Air Mendidih)

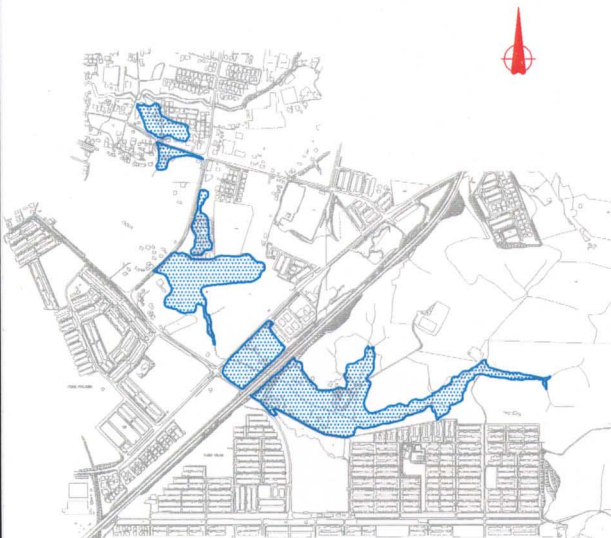
**Existing Land Use
5yr return Period**



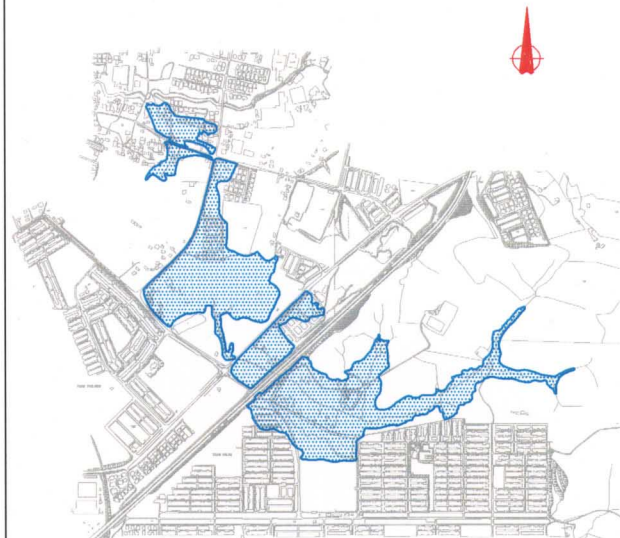
**Existing Land Use
100yr return Period**



**Proposed Land Use
(Year 2020)
5yr return Period**



**Proposed Land Use
(Year 2020)
100yr return Period**



THE STUDY ON
INTEGRATED URBAN DRAINAGE IMPROVEMENT
FOR MELAKA AND SUNGAI PETANI IN MALAYSIA
JAPAN INTERNATIONAL COOPERATION AGENCY

Fig.3-1 (2/4)
Probable Extent of Flood Inundation Area
(Line G)