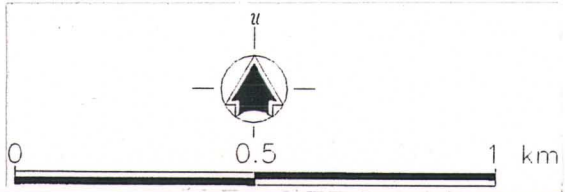
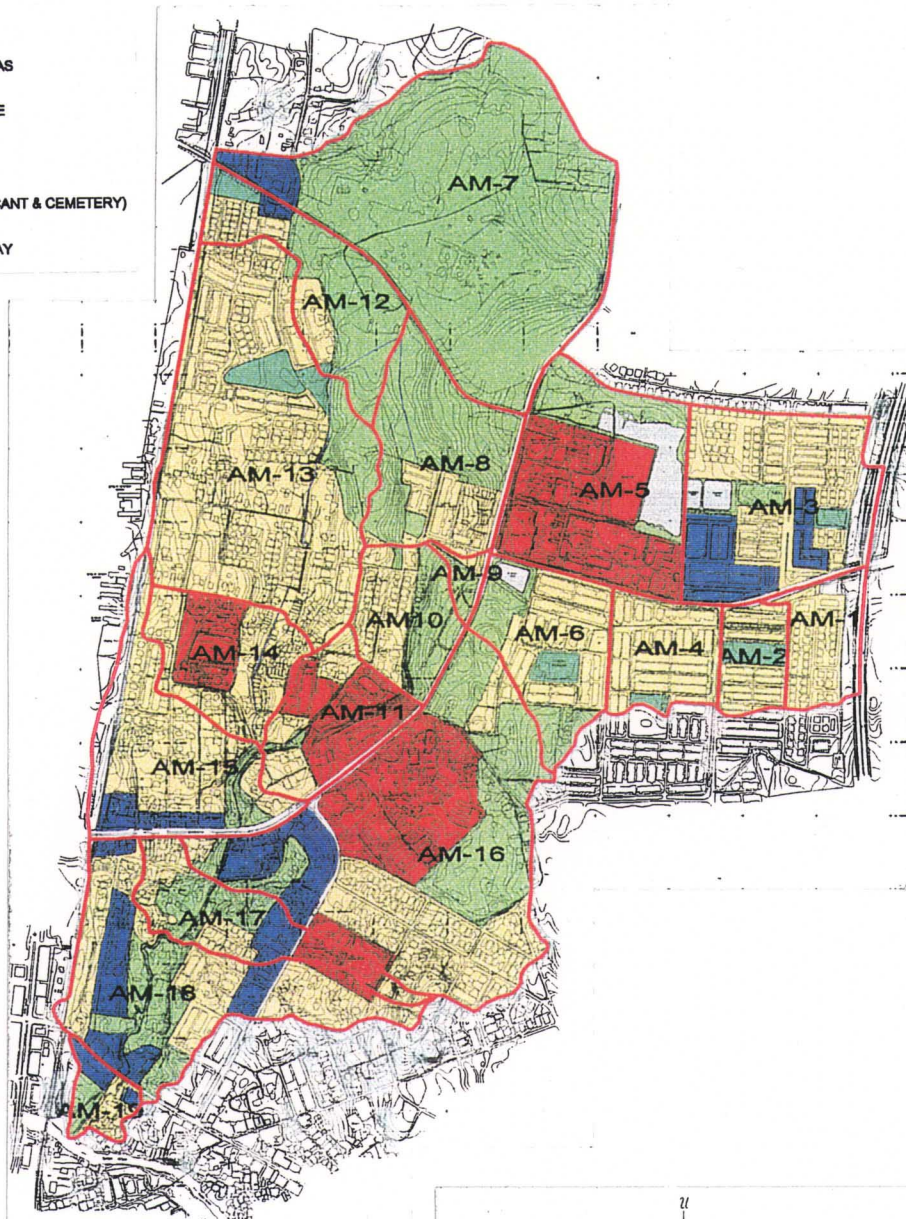


**EXISTING LANDUSE (1999)**

LEGEND :

- RESIDENTIAL
- COMMERCIAL
- INSTITUTIONAL
- RECREATION
- NATURE AREAS
- AGRICULTURE
- POND
- OTHERS (VACANT & CEMETERY)
- ROAD/RAILWAY



THE STUDY ON  
 INTEGRATED URBAN DRAINAGE IMPROVEMENT  
 FOR MELAKA AND SUNGAI PETANI IN MALAYSIA  
 JAPAN INTERNATIONAL COOPERATION AGENCY

Fig. 2-8 Existing Land Use in Drainage Area of Sg Ayer Mendidih

**EXISTING LANDUSE**

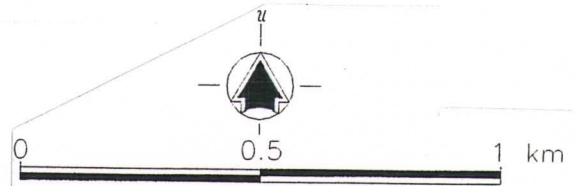
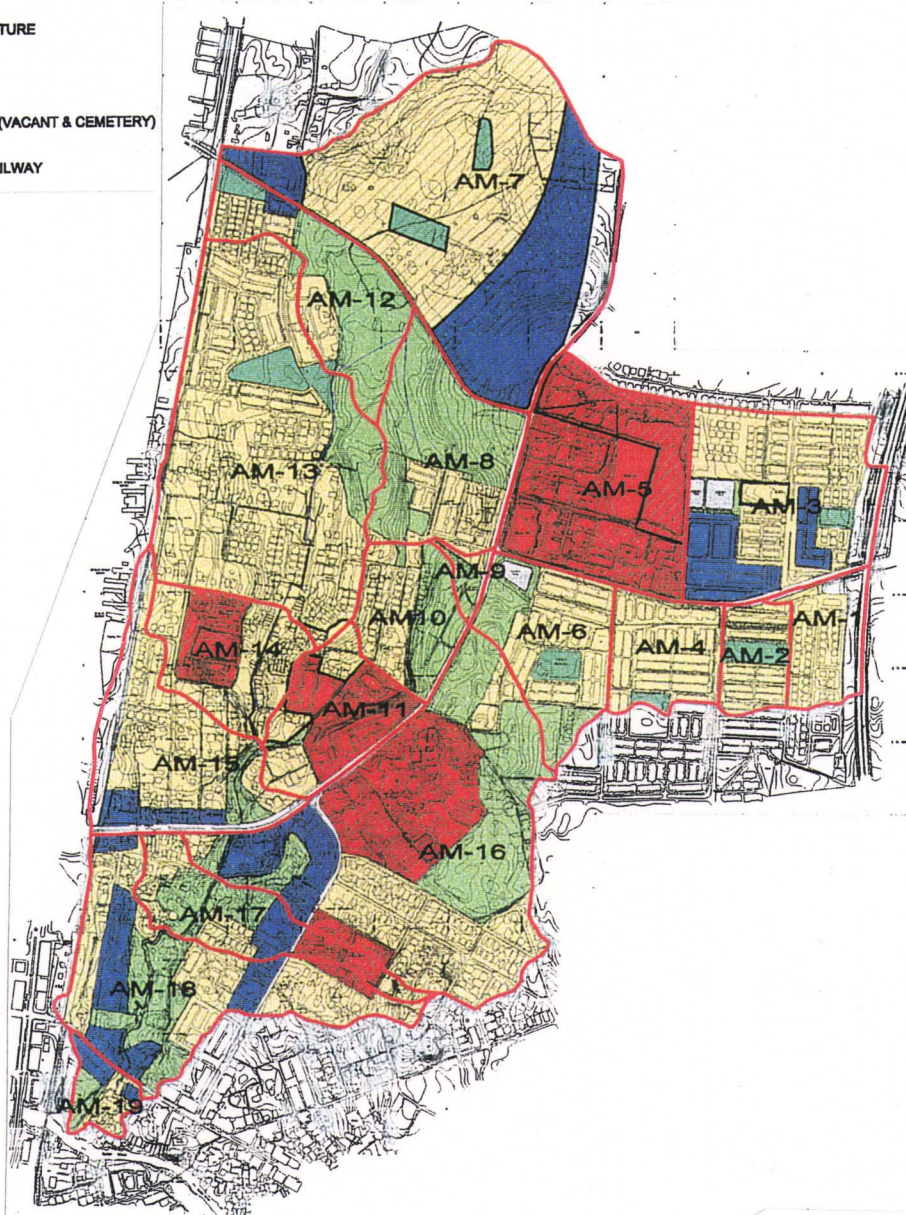
LEGEND :

- RESIDENTIAL
- COMMERCIAL
- INSTITUTIONAL
- RECREATION
- NATURE AREAS
- AGRICULTURE
- POND
- OTHERS (VACANT & CEMETERY)
- ROAD/RAILWAY

**COMMITTED LANDUSE (2005)**

LEGEND :

- RESIDENTIAL
- COMMERCIAL
- INSTITUTIONAL
- RECREATION



THE STUDY ON  
 INTEGRATED URBAN DRAINAGE IMPROVEMENT  
 FOR MELAKA AND SUNGAI PETANI IN MALAYSIA  
 JAPAN INTERNATIONAL COOPERATION AGENCY

Fig. 2-9 Committed Land Use by 2005 for  
 Drainage Area of Sg. Air  
 Mendidih