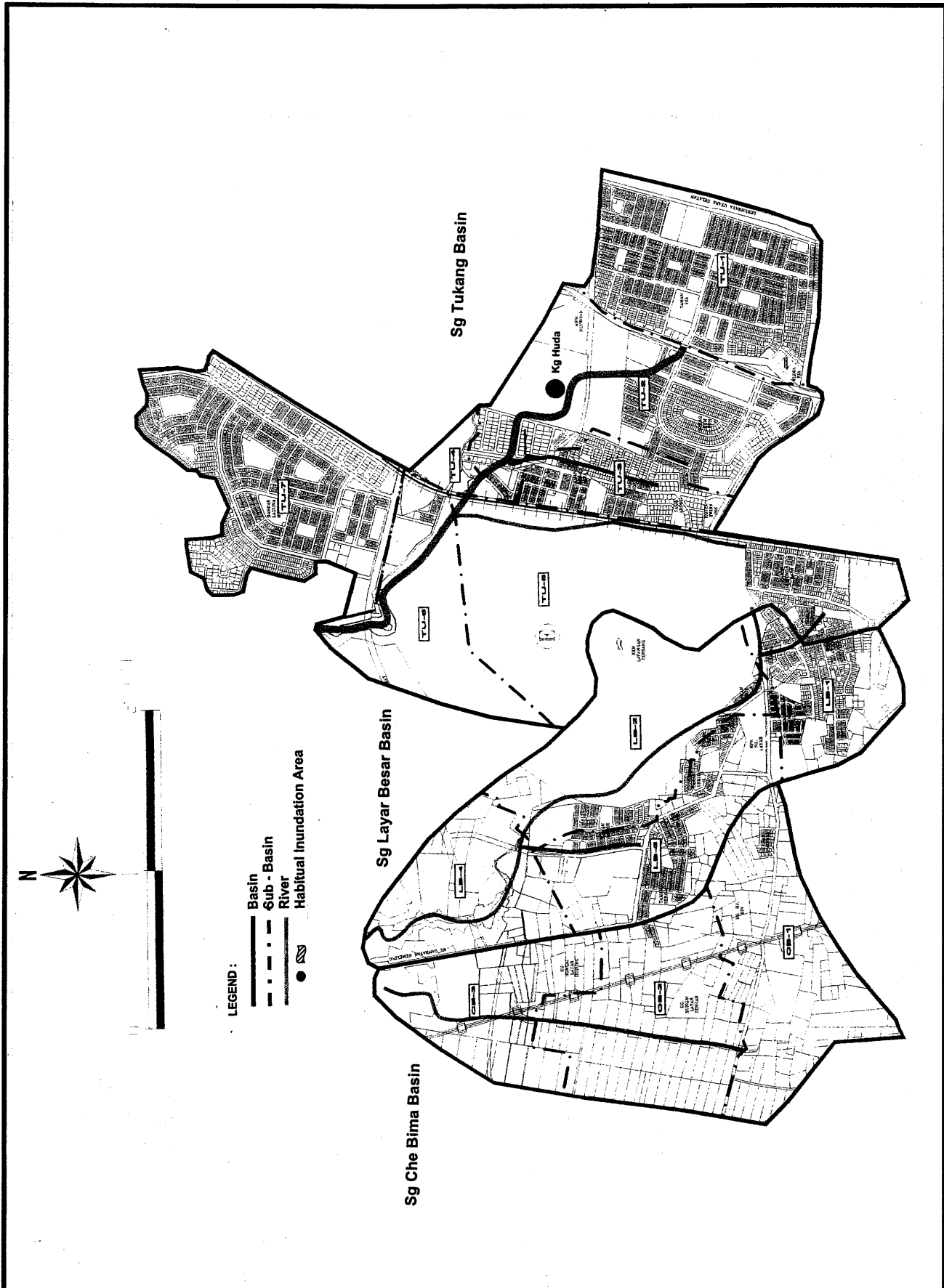


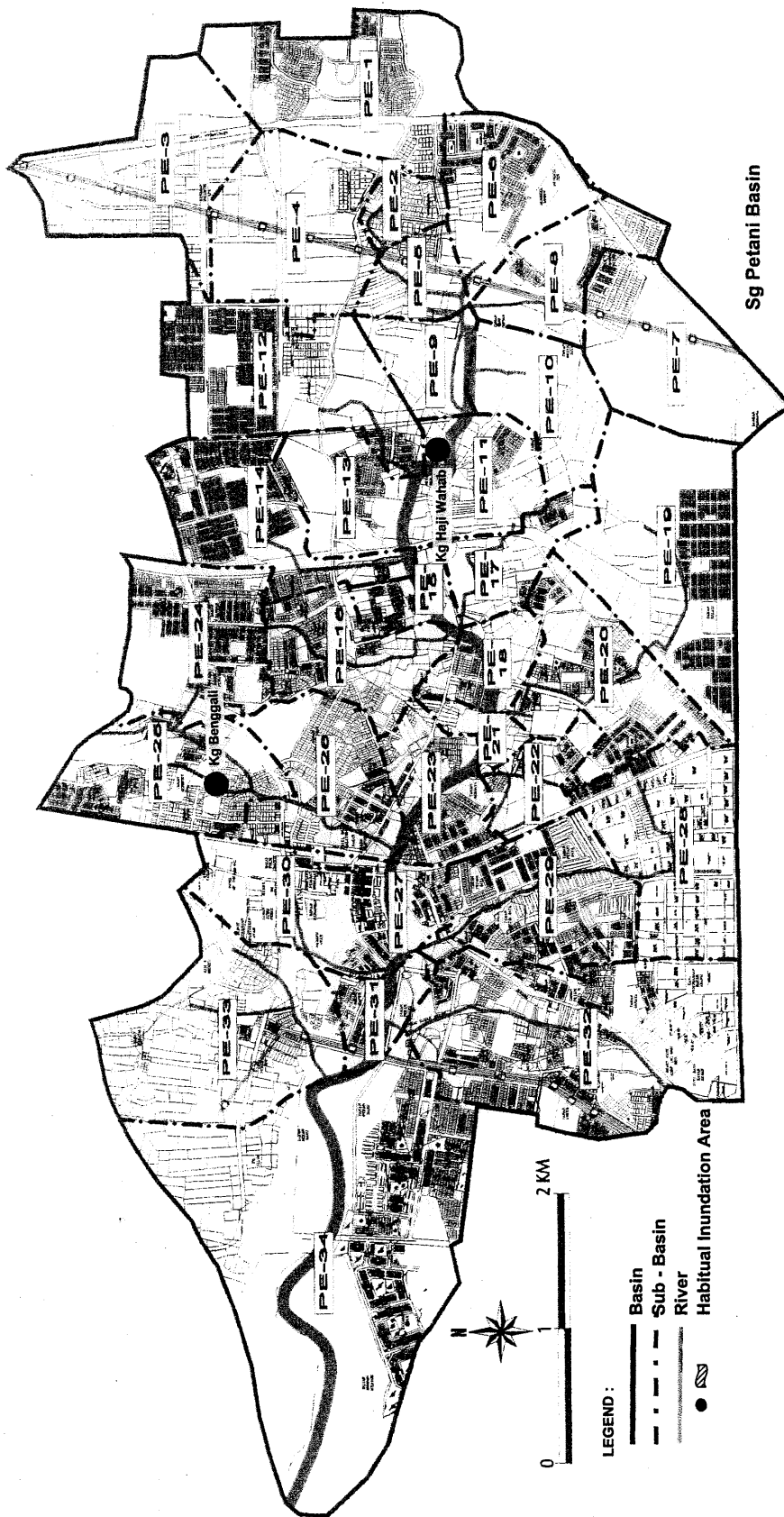
THE STUDY ON
 INTEGRATED URBAN DRAINAGE IMPROVEMENT
 FOR MELAKA AND SUNGAI PETANI IN MALAYSIA
 JAPAN INTERNATIONAL COOPERATION AGENCY

Fig. 2-6
 Channel Flow Capacity and Probable
 Channel Flow Discharge (Sg. Melaka ;
 Upstream from Diversion Weir and Sg. Cheng)



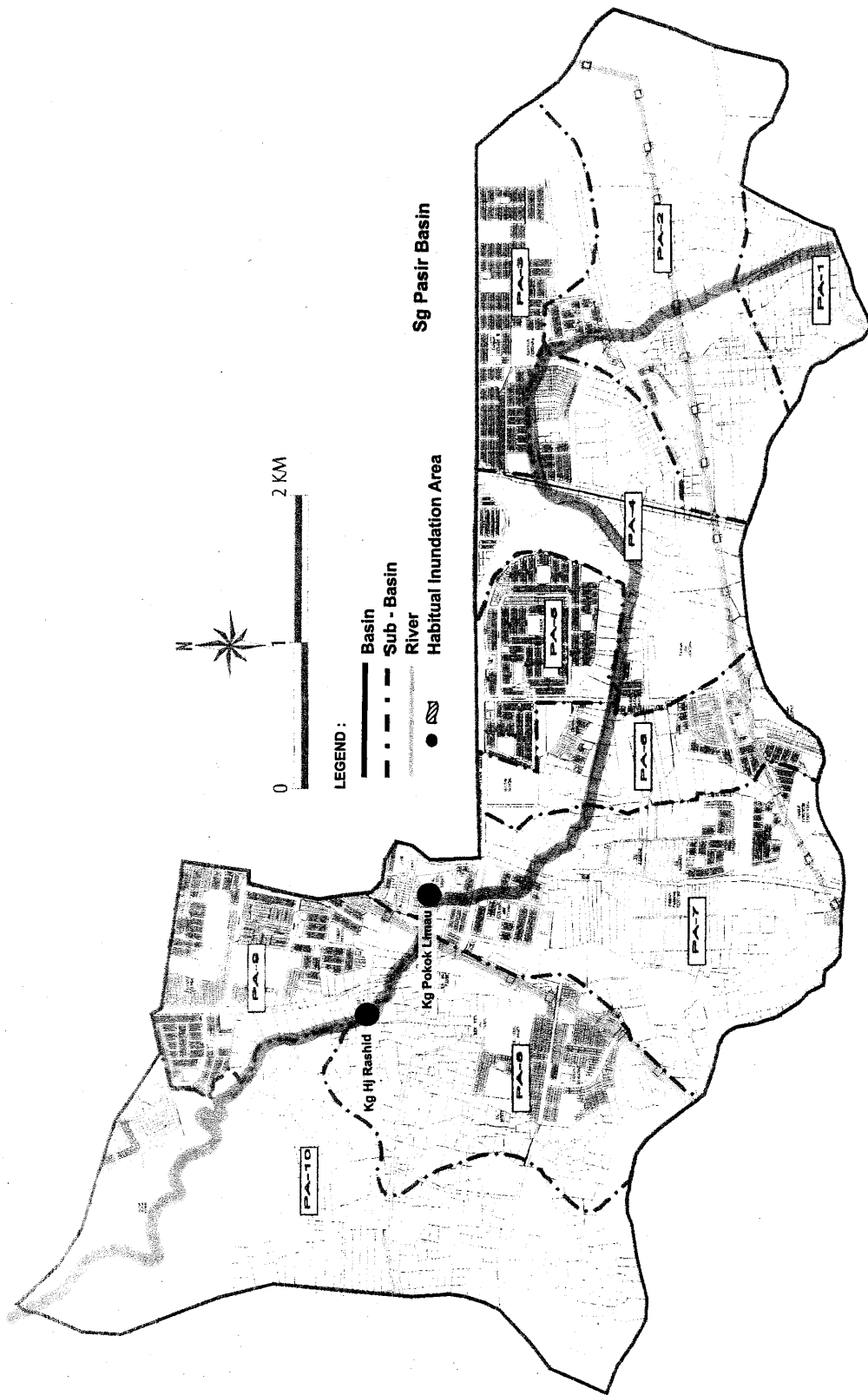
THE STUDY ON
 INTEGRATED URBAN DRAINAGE IMPROVEMENT
 FOR MELAKA AND SUNGAI PETANI IN MALAYSIA
 JAPAN INTERNATIONAL COOPERATION AGENCY

Fig. 2-7(1/5)
 Habitual Inundation Area
 (Sg. Tukang Basin)



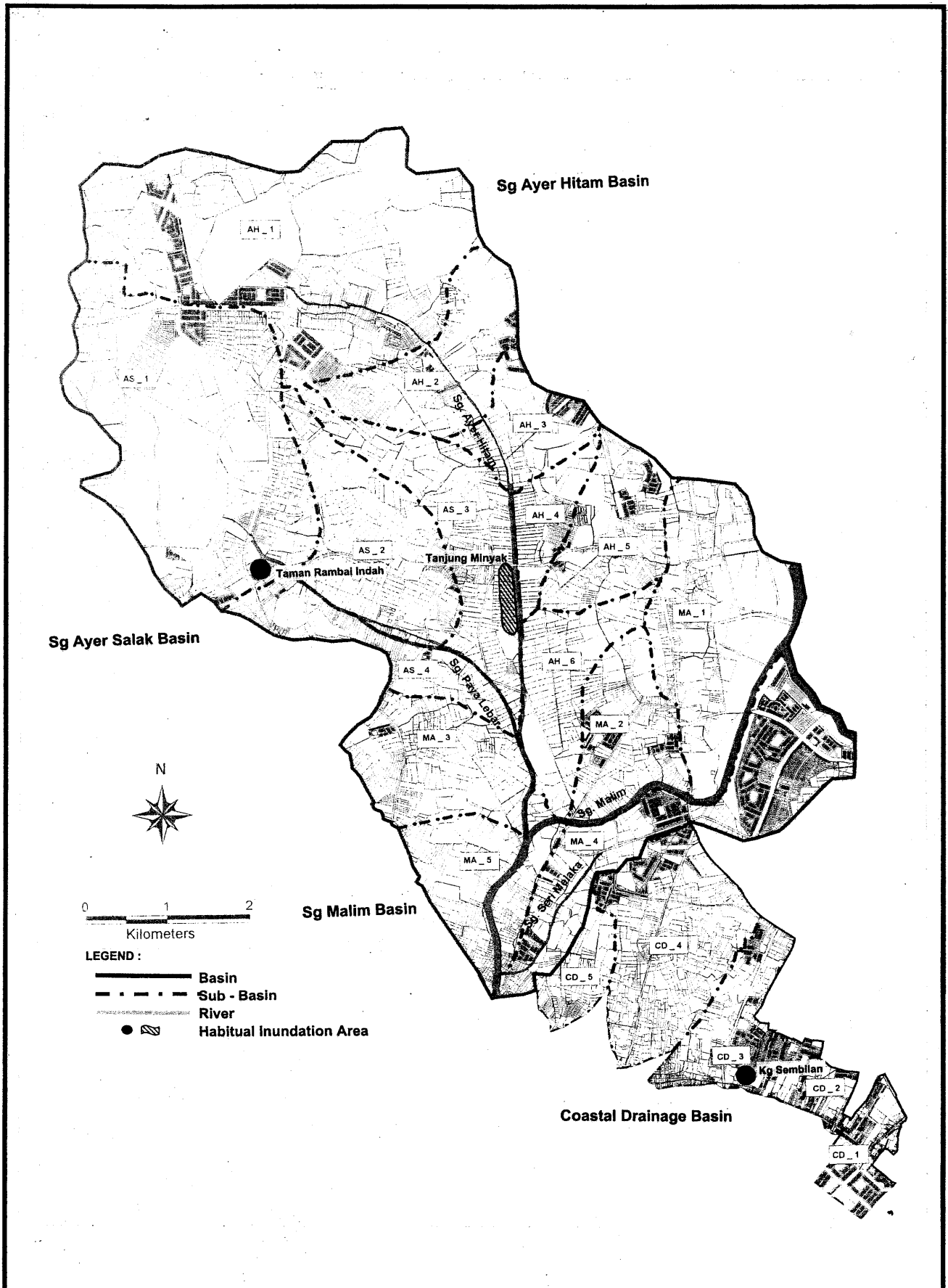
THE STUDY ON
 INTEGRATED URBAN DRAINAGE IMPROVEMENT
 FOR MELAKA AND SUNGAI PETANI IN MALAYSIA
 JAPAN INTERNATIONAL COOPERATION AGENCY

Fig. 2-7(2/5)
 Habitual Inundation Area
 (Sg. Petani Basin)



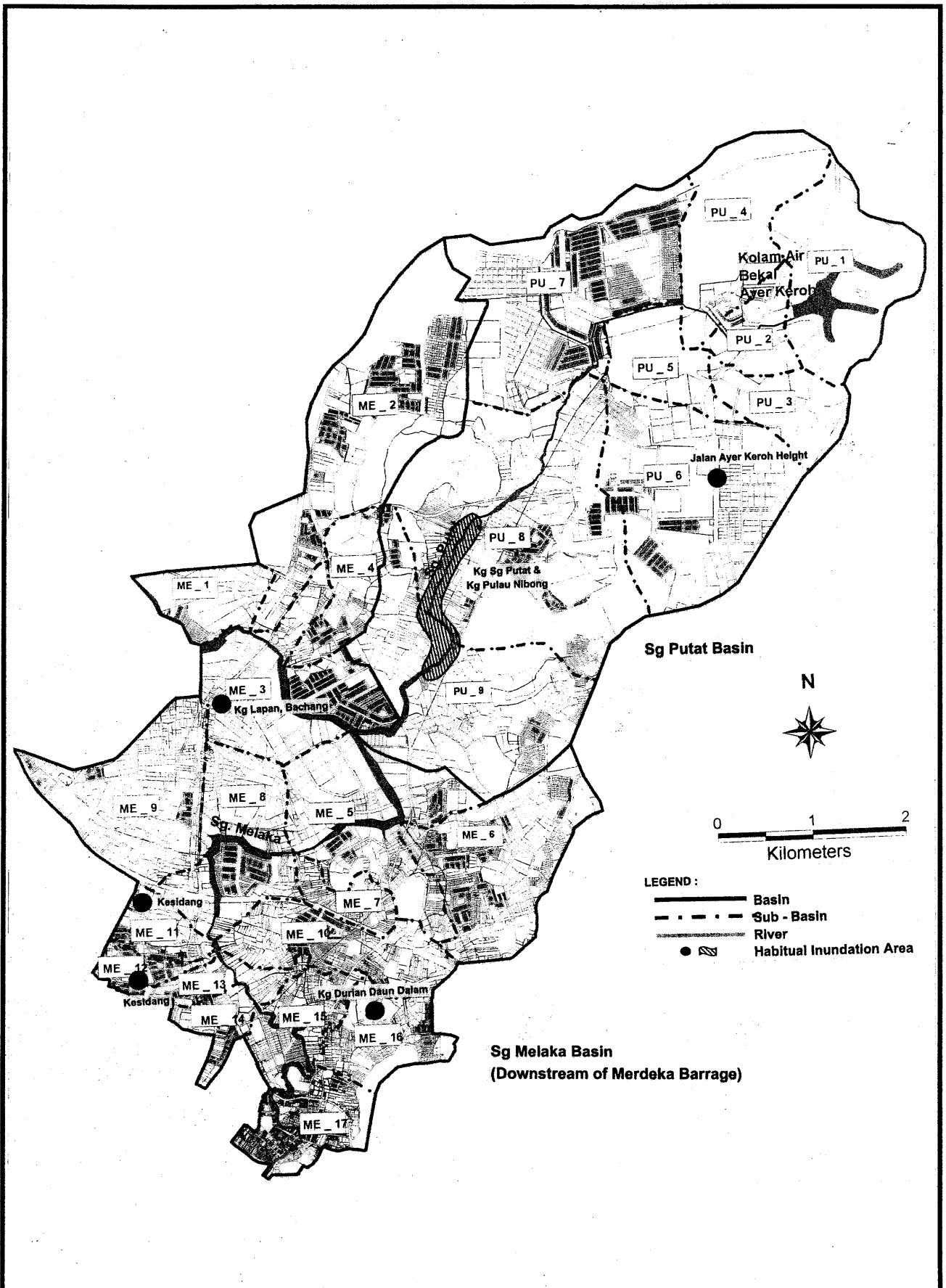
THE STUDY ON
 INTEGRATED URBAN DRAINAGE IMPROVEMENT
 FOR MELAKA AND SUNGAI PETANI IN MALAYSIA
 JAPAN INTERNATIONAL COOPERATION AGENCY

Fig. 2-7(3/5)
Habitual Inundation Area
(Sg. Pasir Basin)



THE STUDY ON
 INTEGRATED URBAN DRAINAGE IMPROVEMENT
 FOR MELAKA AND SUNGAI PETANI IN MALAYSIA
 JAPAN INTERNATIONAL COOPERATION AGENCY

Fig. 2-7(4/5)
Habitual Inundation Area
 (Sg. Ayer Salak Basin, Coastal Drainage Basin)



THE STUDY ON
 INTEGRATED URBAN DRAINAGE IMPROVEMENT
 FOR MELAKA AND SUNGAI PETANI IN MALAYSIA
 JAPAN INTERNATIONAL COOPERATION AGENCY

Fig. 2-7(5/5)
Habitual Inundation Area
(Sg. Putat Basin, Sg. Melaka Basin)