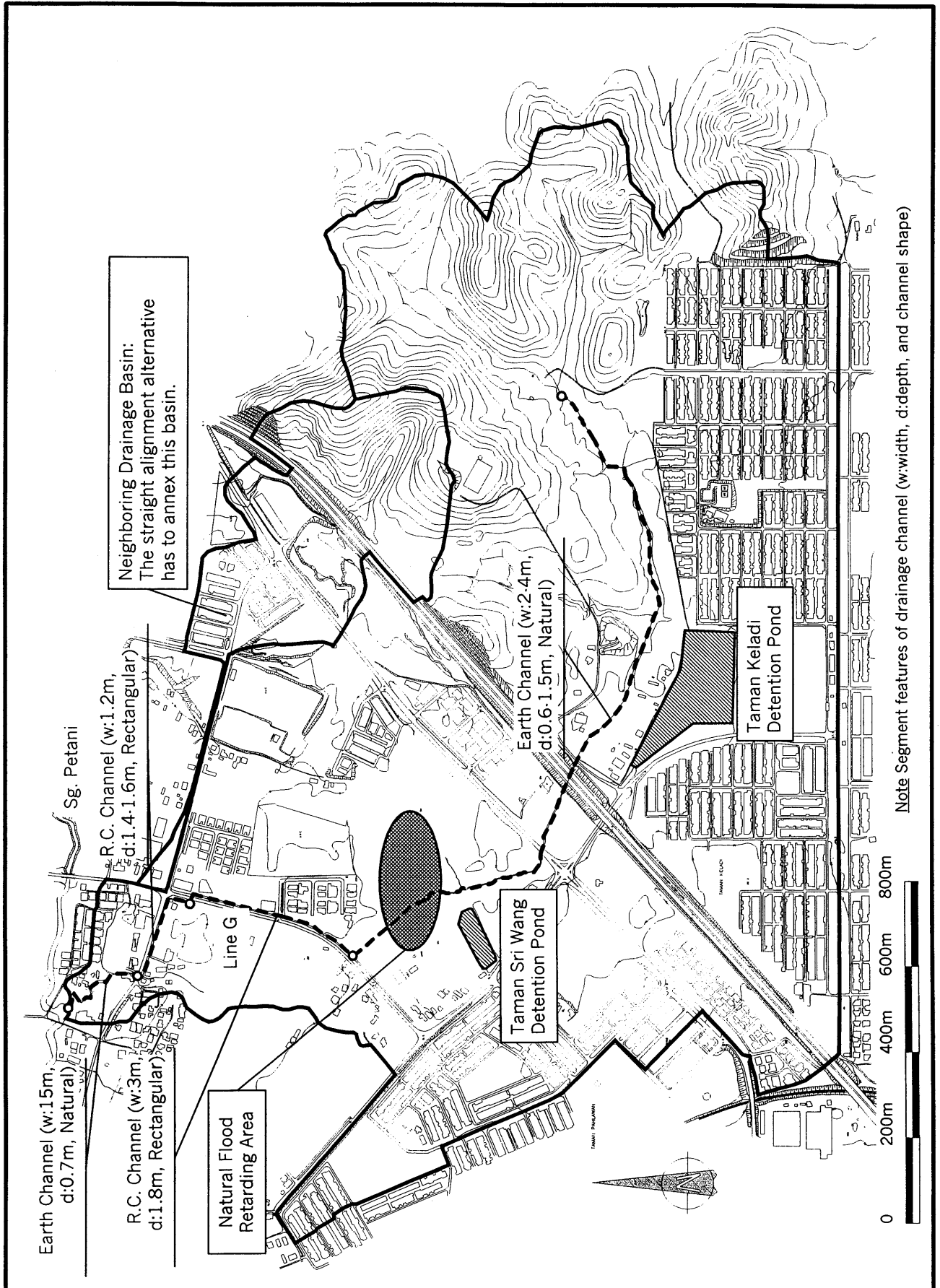


THE STUDY ON
 INTEGRATED URBAN DRAINAGE IMPROVEMENT
 FOR MELAKA AND SUNGAI PETANI IN MALAYSIA
 JAPAN INTERNATIONAL COOPERATION AGENCY

Fig.3-9
 Present Drainage Conditions of Sg. Air
 Mendidih Basin

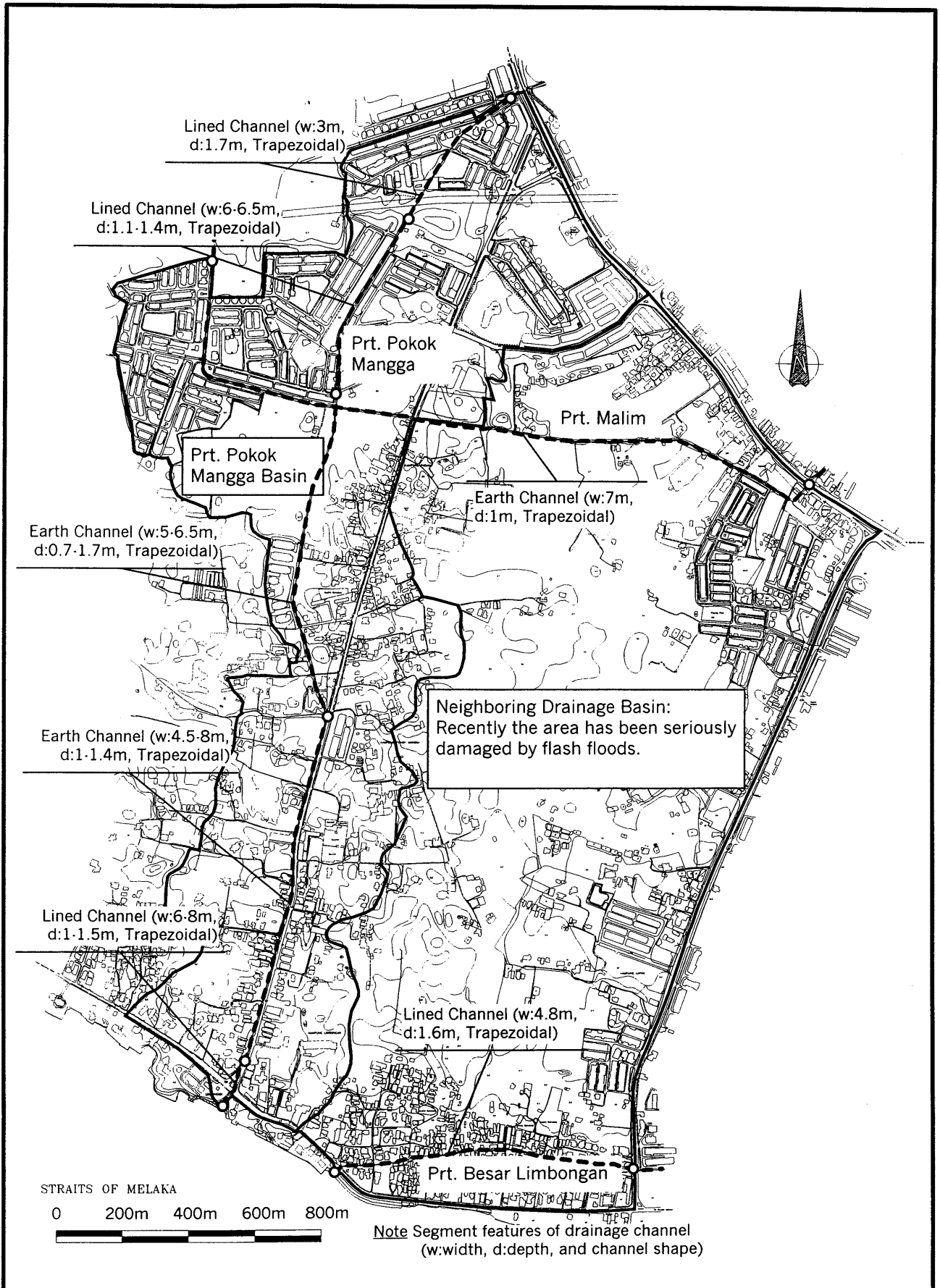


THE STUDY ON
INTEGRATED URBAN DRAINAGE IMPROVEMENT
FOR MELAKA AND SUNGAI PETANI IN MALAYSIA

JAPAN INTERNATIONAL COOPERATION AGENCY

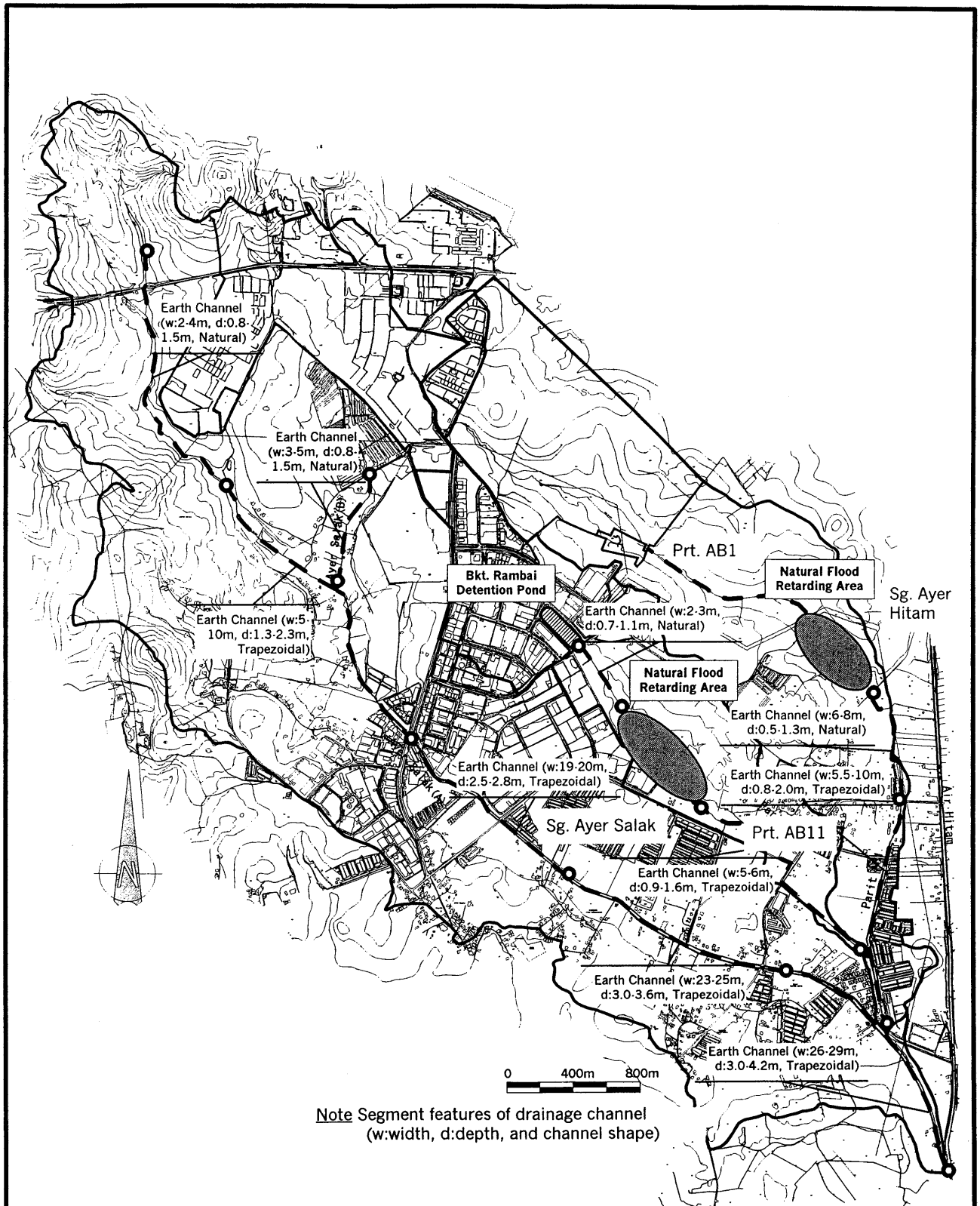
Fig.3-10

Present Drainage Conditions of Line G
Basin



THE STUDY ON
 INTEGRATED URBAN DRAINAGE IMPROVEMENT
 FOR MELAKA AND SUNGAI PETANI IN MALAYSIA
 JAPAN INTERNATIONAL COOPERATION AGENCY

Fig.3-11
 Present Drainage Conditions of Prt. Pokok Mangga Basin



THE STUDY ON
 INTEGRATED URBAN DRAINAGE IMPROVEMENT
 FOR MELAKA AND SUNGAI PETANI IN MALAYSIA
 JAPAN INTERNATIONAL COOPERATION AGENCY

Fig.3-12
 Present Drainage Conditions of Sg. Ayer Salak Basin