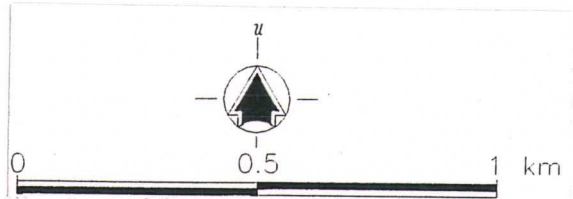
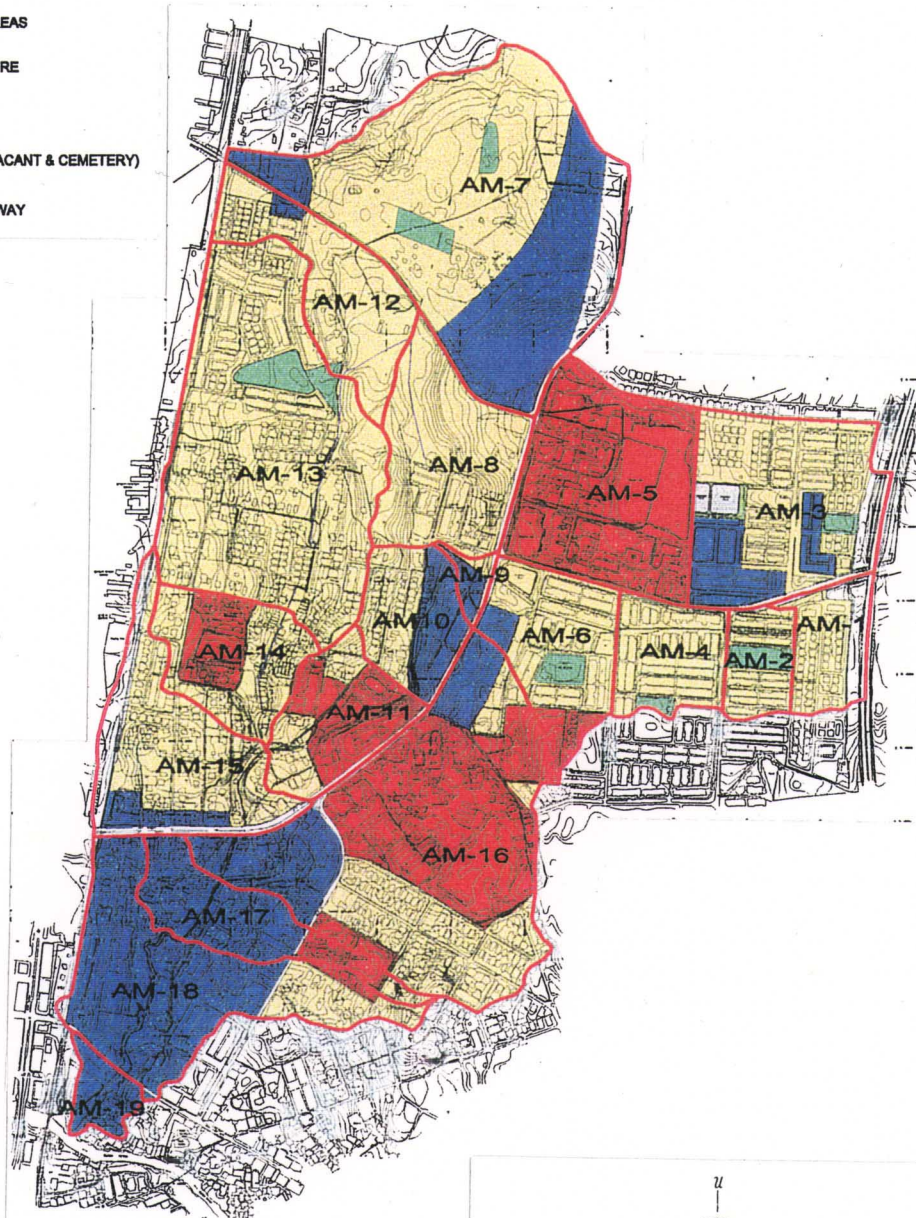


PROPOSED LANDUSE (2020)

LEGEND :

- RESIDENTIAL
- COMMERCIAL
- INSTITUTIONAL
- RECREATION
- NATURE AREAS
- AGRICULTURE
- POND
- OTHERS (VACANT & CEMETERY)
- ROAD/RAILWAY



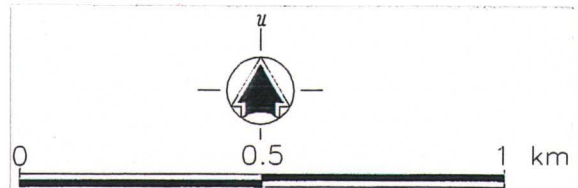
THE STUDY ON
 INTEGRATED URBAN DRAINAGE IMPROVEMENT
 FOR MELAKA AND SUNGAI PETANI IN MALAYSIA
 JAPAN INTERNATIONAL COOPERATION AGENCY

Fig.3-2
 Projected Land Use by 2020 for Drainage
 Area of Sg. Air Mendidih

EXISTING LANDUSE (1999)

LEGEND :

- RESIDENTIAL
- COMMERCIAL
- INDUSTRY
- INSTITUTIONAL
- RECREATION
- NATURE AREAS
- AGRICULTURE
- PADI
- POND
- OTHERS (VACANT & CEMETERY)
- ROAD/RAILWAY



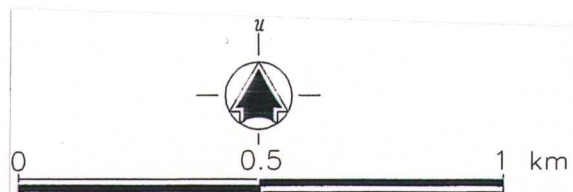
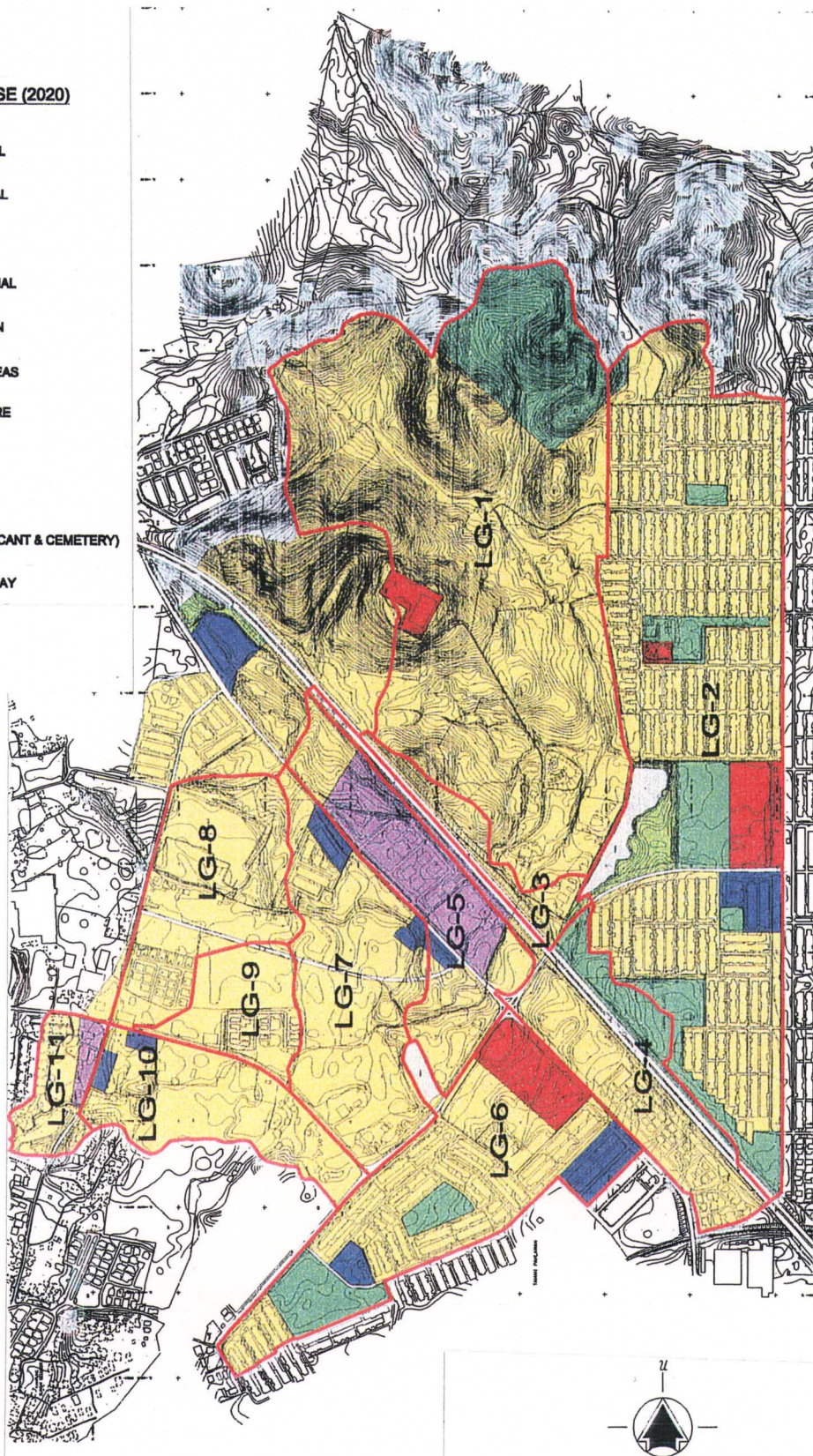
THE STUDY ON
 INTEGRATED URBAN DRAINAGE IMPROVEMENT
 FOR MELAKA AND SUNGAI PETANI IN MALAYSIA
 JAPAN INTERNATIONAL COOPERATION AGENCY

Fig.3-3
 Existing Land Use in Drainage Area of
 Line G

PROPOSED LANDUSE (2020)

LEGEND :

- RESIDENTIAL
- COMMERCIAL
- INDUSTRY
- INSTITUTIONAL
- RECREATION
- NATURE AREAS
- AGRICULTURE
- PADI
- POND
- OTHERS (VACANT & CEMETERY)
- ROAD/RAILWAY



THE STUDY ON
 INTEGRATED URBAN DRAINAGE IMPROVEMENT
 FOR MELAKA AND SUNGAI PETANI IN MALAYSIA
 JAPAN INTERNATIONAL COOPERATION AGENCY

Fig.3-4
 Projected Land Use by 2020 for Drainage
 Area of Line G