



THE STUDY ON
 INTEGRATED URBAN DRAINAGE IMPROVEMENT
 FOR MELAKA AND SUNGAI PETANI IN MALAYSIA
 JAPAN INTERNATIONAL COOPERATION AGENCY


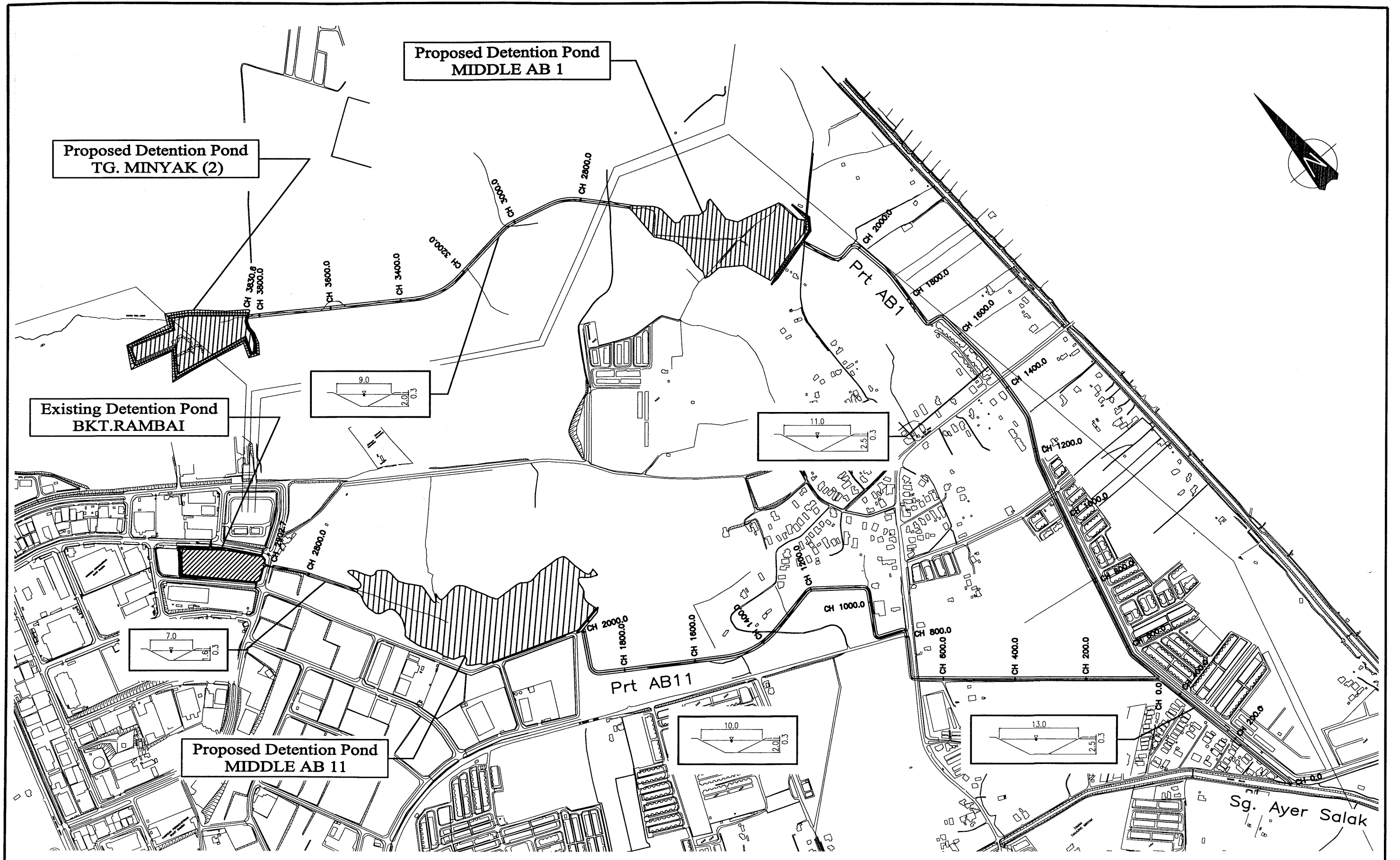
図 3-18 (4/6)
 計画水路改修法線及び標準断面
 (ポコ・マンガ排水区域下流部)

Proposed Detention Pond
MIDDLE AB 1

Proposed Detention Pond
TG. MINYAK (2)

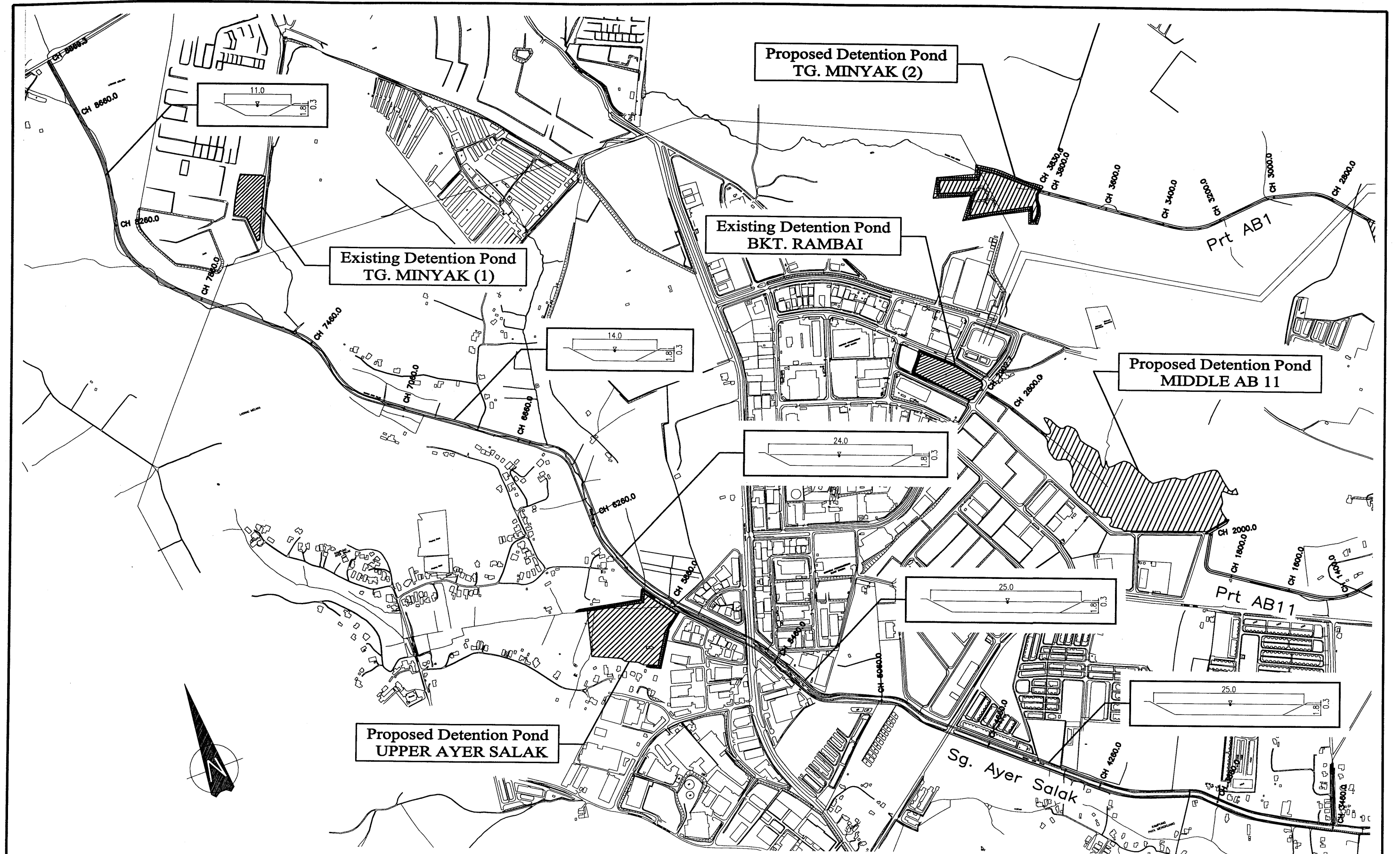
Existing Detention Pond
BKT.RAMBAI

Proposed Detention Pond
MIDDLE AB 11



THE STUDY ON
 INTEGRATED URBAN DRAINAGE IMPROVEMENT
 FOR MELAKA AND SUNGAI PETANI IN MALAYSIA
 JAPAN INTERNATIONAL COOPERATION AGENCY

図 3-18 (5/6)
 計画水路改修法線及び標準断面
 (アイル・サラック川排水区域北部)



Proposed Detention Pond
TG. MINYAK (2)

Existing Detention Pond
TG. MINYAK (1)

Existing Detention Pond
BKT. RAMBAI

Proposed Detention Pond
MIDDLE AB 11

Proposed Detention Pond
UPPER AYER SALAK

THE STUDY ON
INTEGRATED URBAN DRAINAGE IMPROVEMENT
FOR MELAKA AND SUNGAI PETANI IN MALAYSIA
JAPAN INTERNATIONAL COOPERATION AGENCY

図 3-18 (6/6)
計画水路改修法線及び標準断面
(アイル・サラック川排水区域南部)