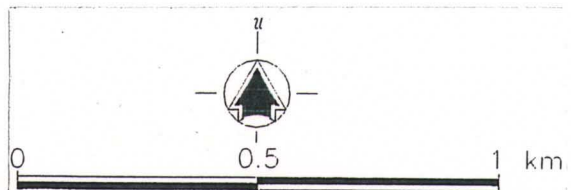
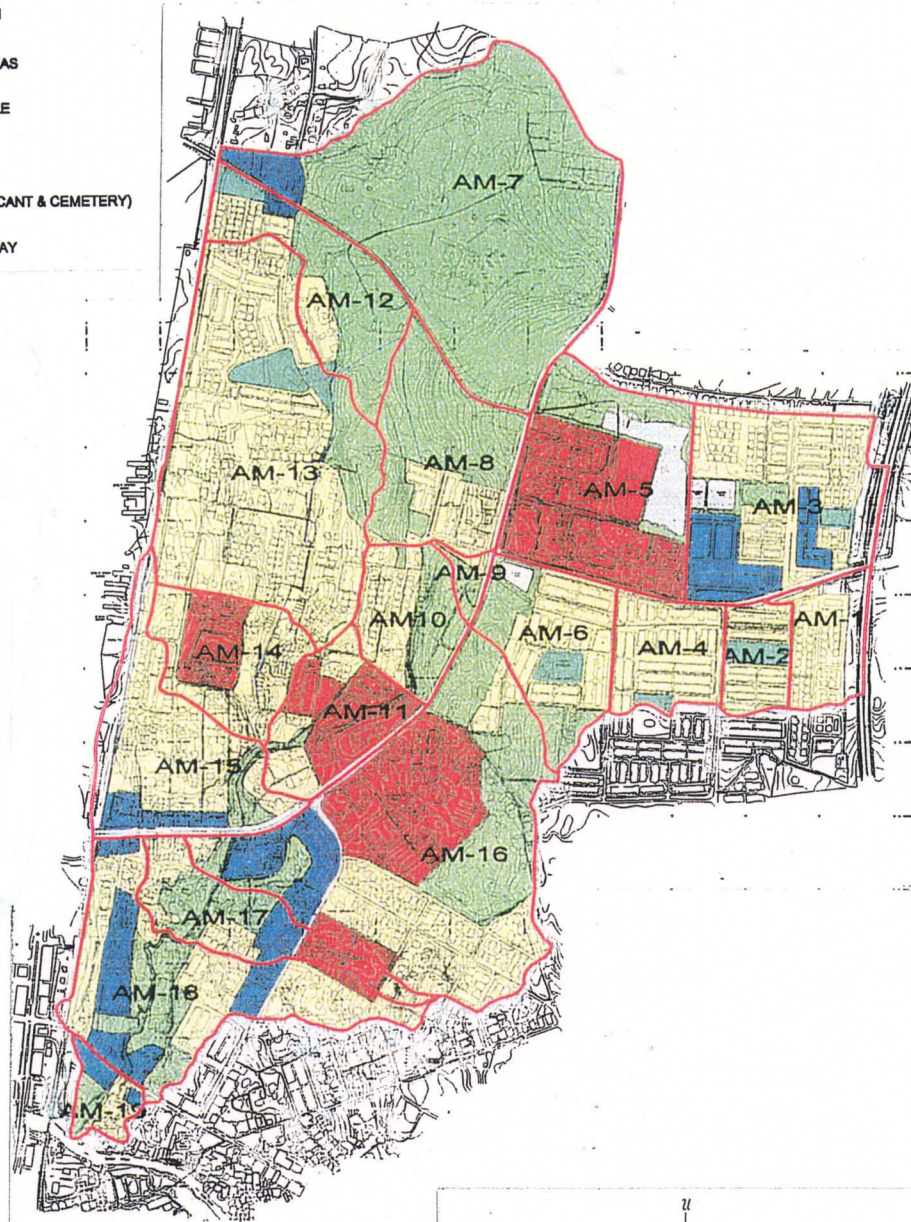


**EXISTING LANDUSE (1999)**

LEGEND :

- RESIDENTIAL
- COMMERCIAL
- INSTITUTIONAL
- RECREATION
- NATURE AREAS
- AGRICULTURE
- POND
- OTHERS (VACANT & CEMETERY)
- ROAD/RAILWAY



THE STUDY ON  
 INTEGRATED URBAN DRAINAGE IMPROVEMENT  
 FOR MELAKA AND SUNGAI PETANI IN MALAYSIA  
 JAPAN INTERNATIONAL COOPERATION AGENCY

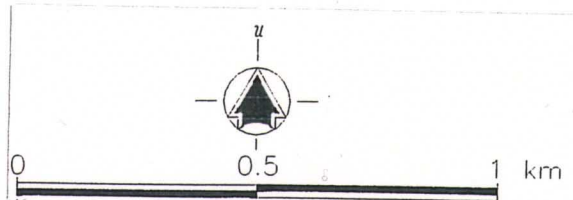
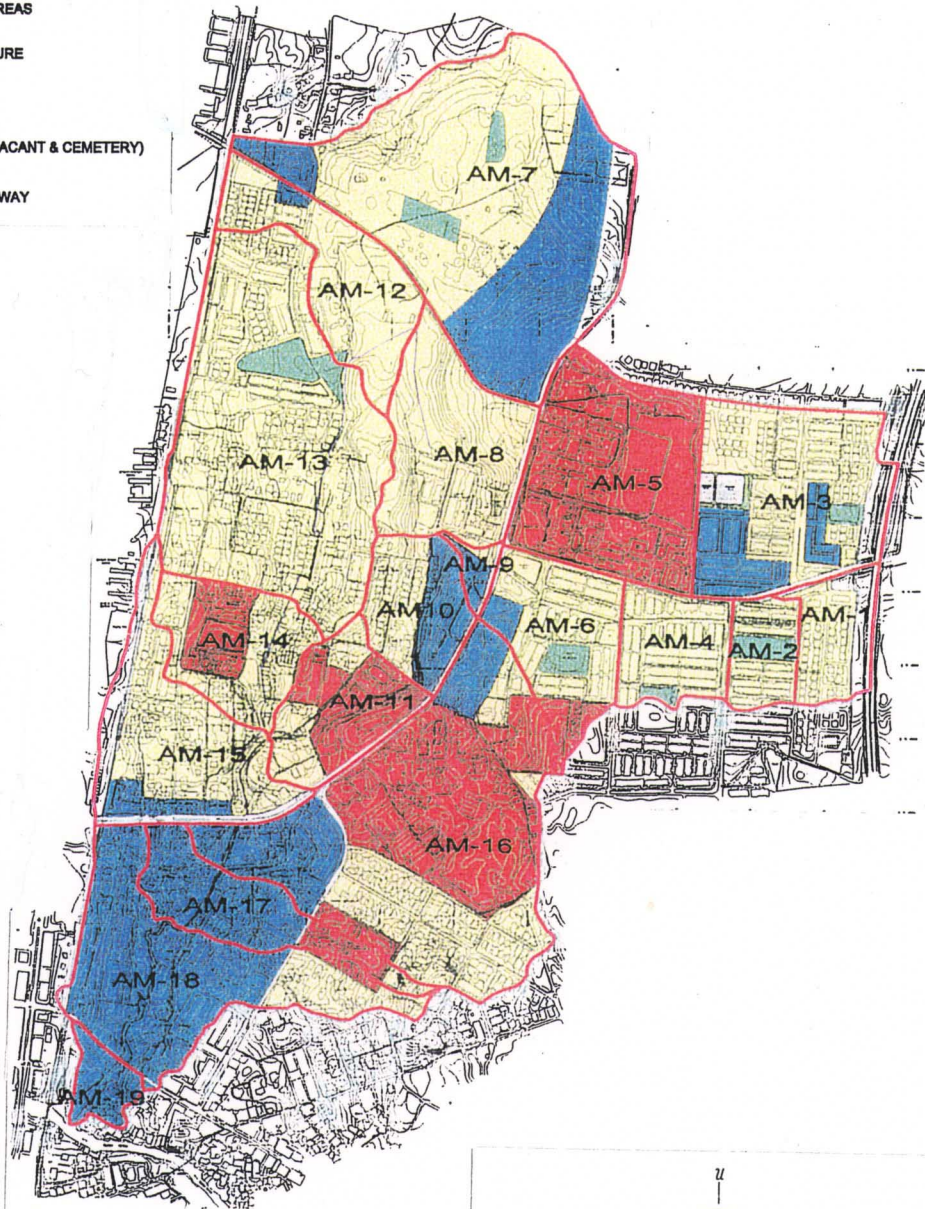
図 3-1  
 アイル・メンディディ川排水区域の  
 現況土地利用



**PROPOSED LANDUSE (2020)**

LEGEND :

- RESIDENTIAL
- COMMERCIAL
- INSTITUTIONAL
- RECREATION
- NATURE AREAS
- AGRICULTURE
- POND
- OTHERS (VACANT & CEMETERY)
- ROAD/RAILWAY



THE STUDY ON  
 INTEGRATED URBAN DRAINAGE IMPROVEMENT  
 FOR MELAKA AND SUNGAI PETANI IN MALAYSIA  
 JAPAN INTERNATIONAL COOPERATION AGENCY

図 3-2  
 アイル・メンディディ川排水区域の  
 2020 年時点の土地利用予測結果