

South West Region Model

Agreement on the bridges targeted for the local study

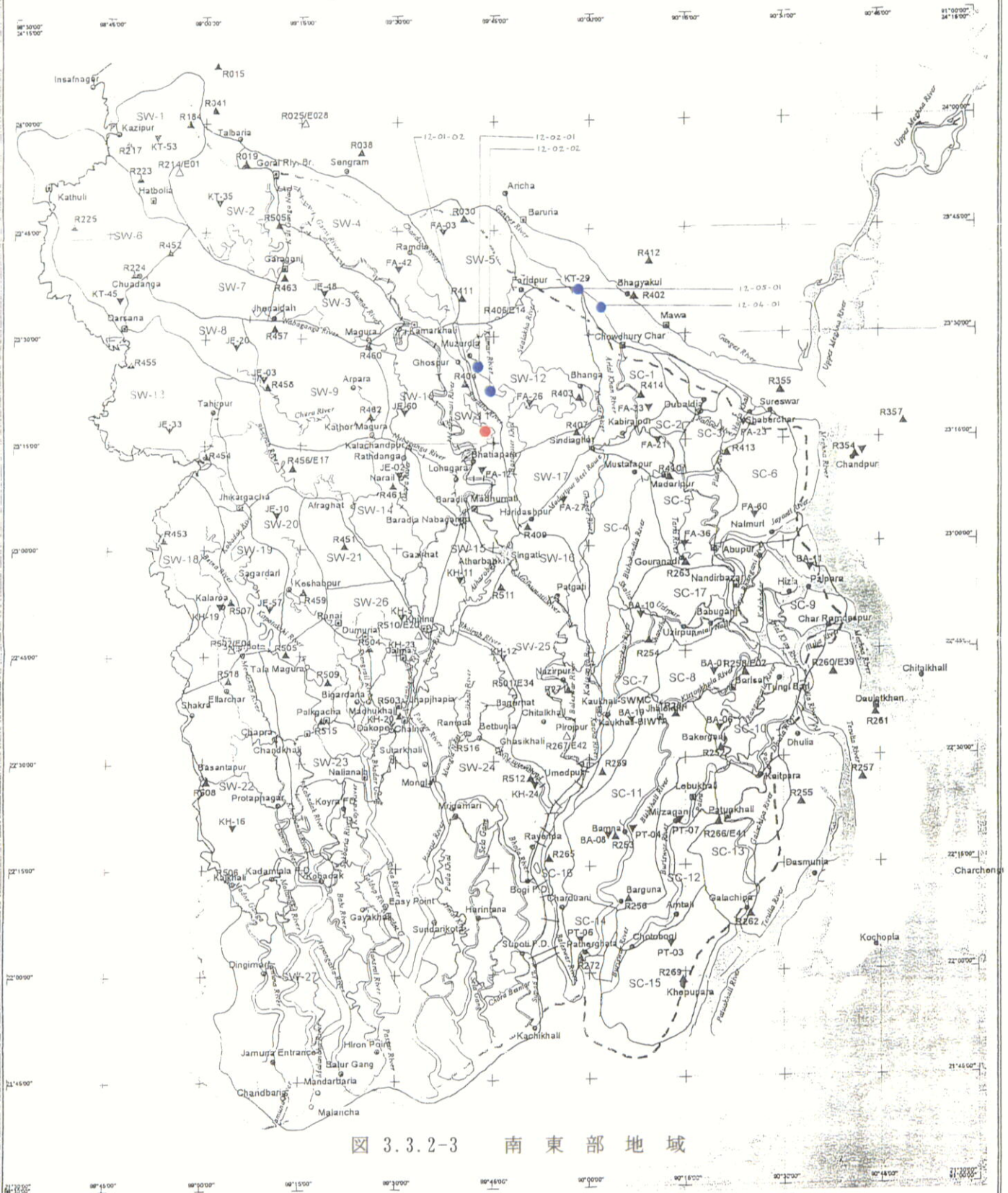


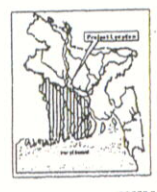
图 3.3.2-3 南 東 部 地 域

LEGEND:

	International Boundary		Rainfall Station
	Catchment Boundary		Rainfall and Evaporation
	Model Boundary		Water Level Station
	Schematized River		Water Level and Discharge
	Cross Section		Ground Water Well
SW-1)	Name of the Catchment Area		Bridges on the River
			Bridges built on the catchments area

Scale :
 7 0 7 14 21 Kilometers

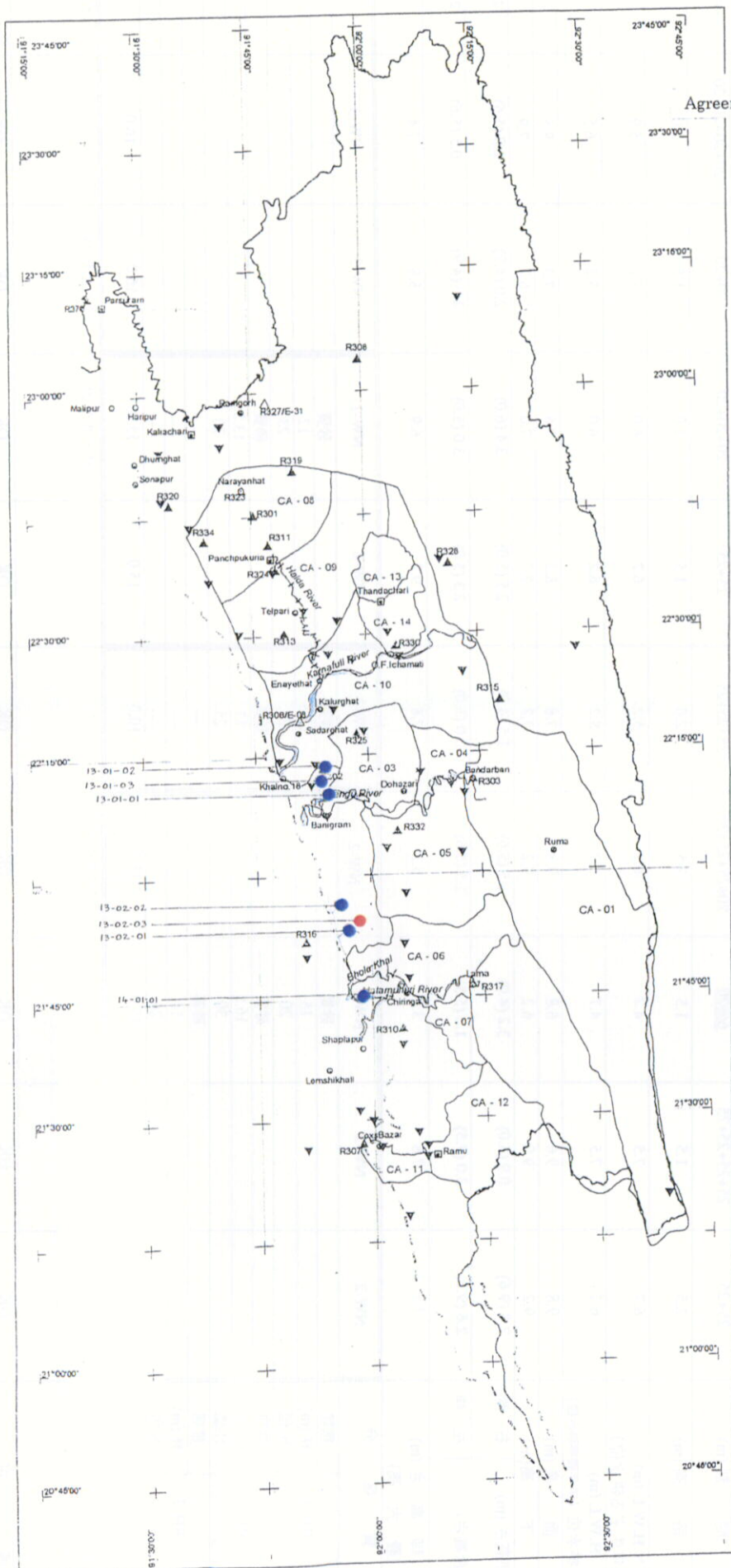
Bangladesh Transverse Mercator Projection



Prepared by the Bangladesh Water Development Corporation (BWDC) and the Bangladesh Water Resources Commission (BWRC) under the leadership of the Bangladesh Water Resources Commission (BWRC) in 1991.

Chittagong Area Model

Agreement on the bridges targeted for the local study




LEGEND:

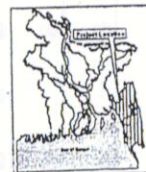
- International Boundary
- Catchment Boundary
- /- Model Boundary
- △ Schematized River
- Cross Section
- CA-11 Name of the Catchment Area
- ▲ Rainfall Station
- △ Rainfall and Evaporation
- Water Level Station
- Water Level and Discharge
- ▼ Ground Water Well
- Bridges on the River
- Bridges built on the catchments area



Scale :



Bangladesh Transverse Mercator Projection



☒ 3.3.2-3 チッタゴン地域