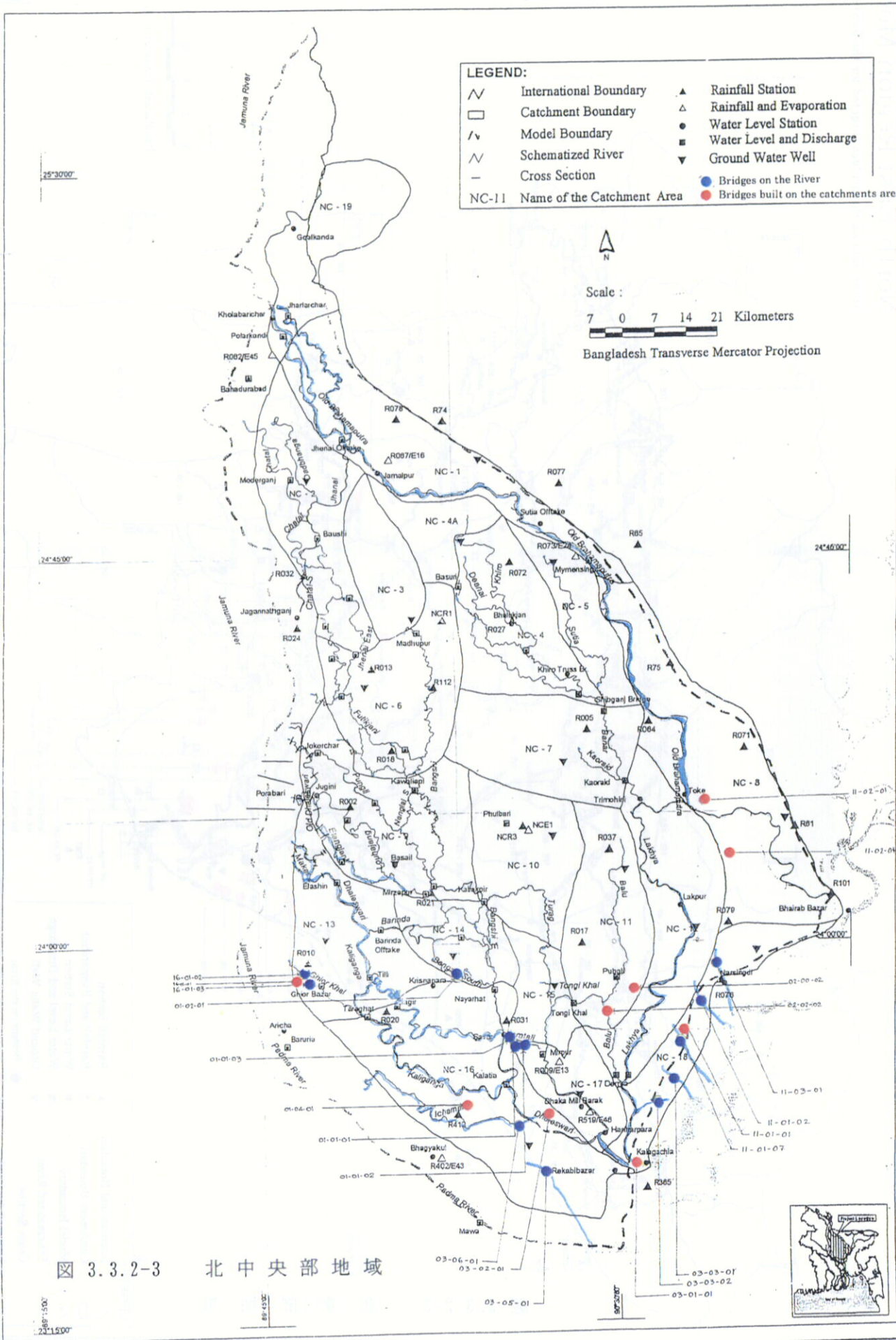


North Central Region Model

Agreement on the bridges targeted for the local study



North East Region Model

Agreement on the bridges targeted for the local study

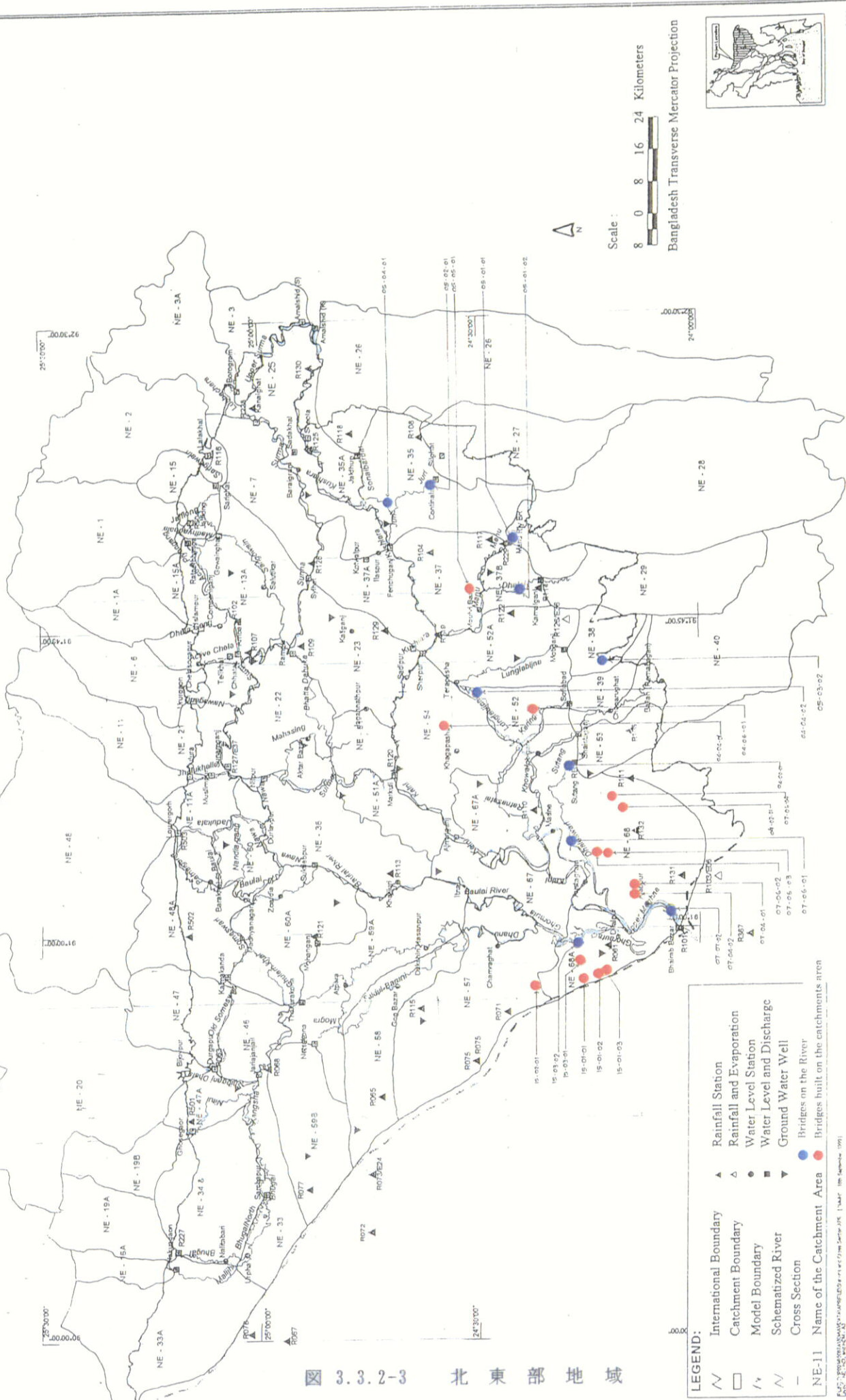


图 3.3.2-3 北 東 部 地 域

- LEGEND:**
- International Boundary
 - Catchment Boundary
 - Model Boundary
 - Schematized River
 - Cross Section
 - Rainfall Station
 - Rainfall and Evaporation
 - Water Level Station
 - Water Level and Discharge
 - Ground Water Well
 - Bridges built on the river
 - NE-11 Name of the Catchment Area

SWANIC

South East Region Model

Agreement on the bridges targeted for the local study

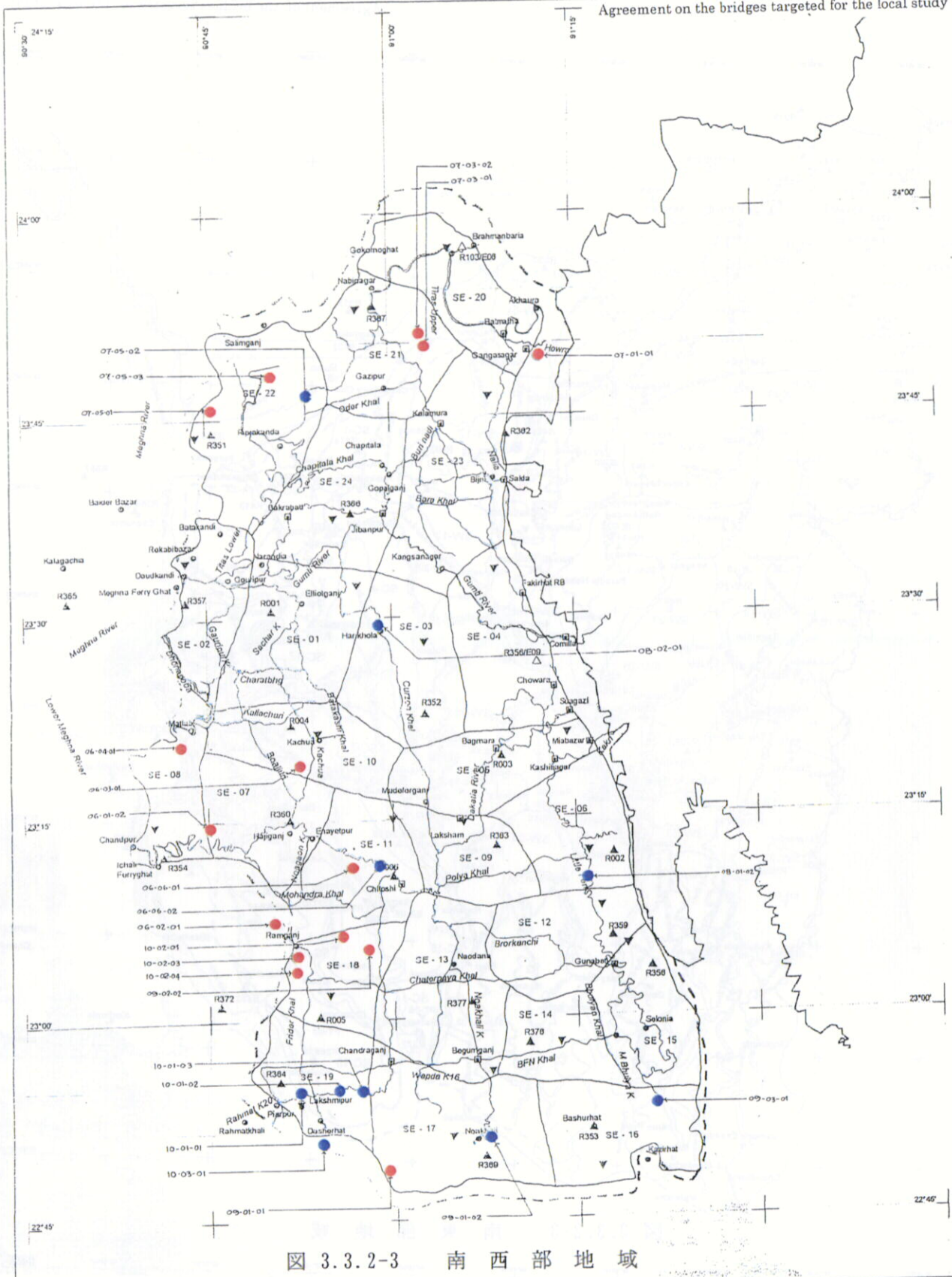


图 3.3.2-3 南西部地域

LEGEND:

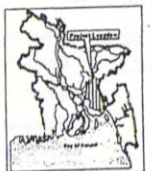
- International Boundary
- Catchment Boundary
- Model Boundary
- Schematized River
- Cross Section
- SE-11 Name of the Catchment Area
- Rainfall Station
- Rainfall and Evaporation
- Water Level Station
- Water Level and Discharge
- Ground Water Well
- Bridges on the River
- Bridges built on the catchments area



Scale :
4 0 4 8 12 Kilometers



Bangladesh Transverse Mercator Projection



SWMC

PROJECT: D:\PROJ\BSP\FA\BSP\DATA\BSP\BSP\LOCAL\CAAREA and Cross Section APR 1999
LAYOUT: SE-1, SE-2, and SE-3