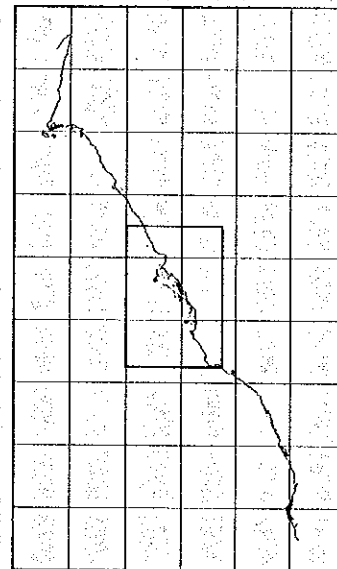
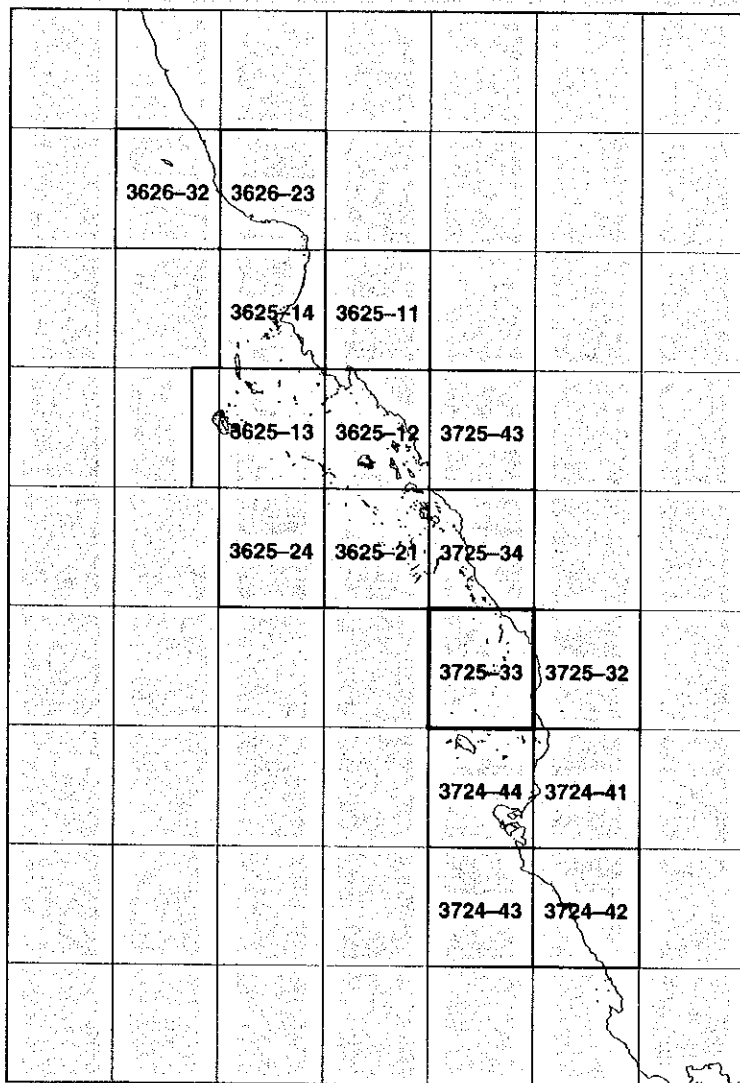


JAPAN INTERNATIONAL COOPERATION AGENCY (JICA)

**NATIONAL COMMISSION FOR WILDLIFE CONSERVATION AND
DEVELOPMENT (NCWCD), KINGDOM OF SAUDI ARABIA**

**THE STUDY ON
COASTAL / MARINE HABITAT AND BIOLOGICAL INVENTORIES
IN THE NORTHERN PART OF THE RED SEA COAST
IN THE KINGDOM OF SAUDI ARABIA**



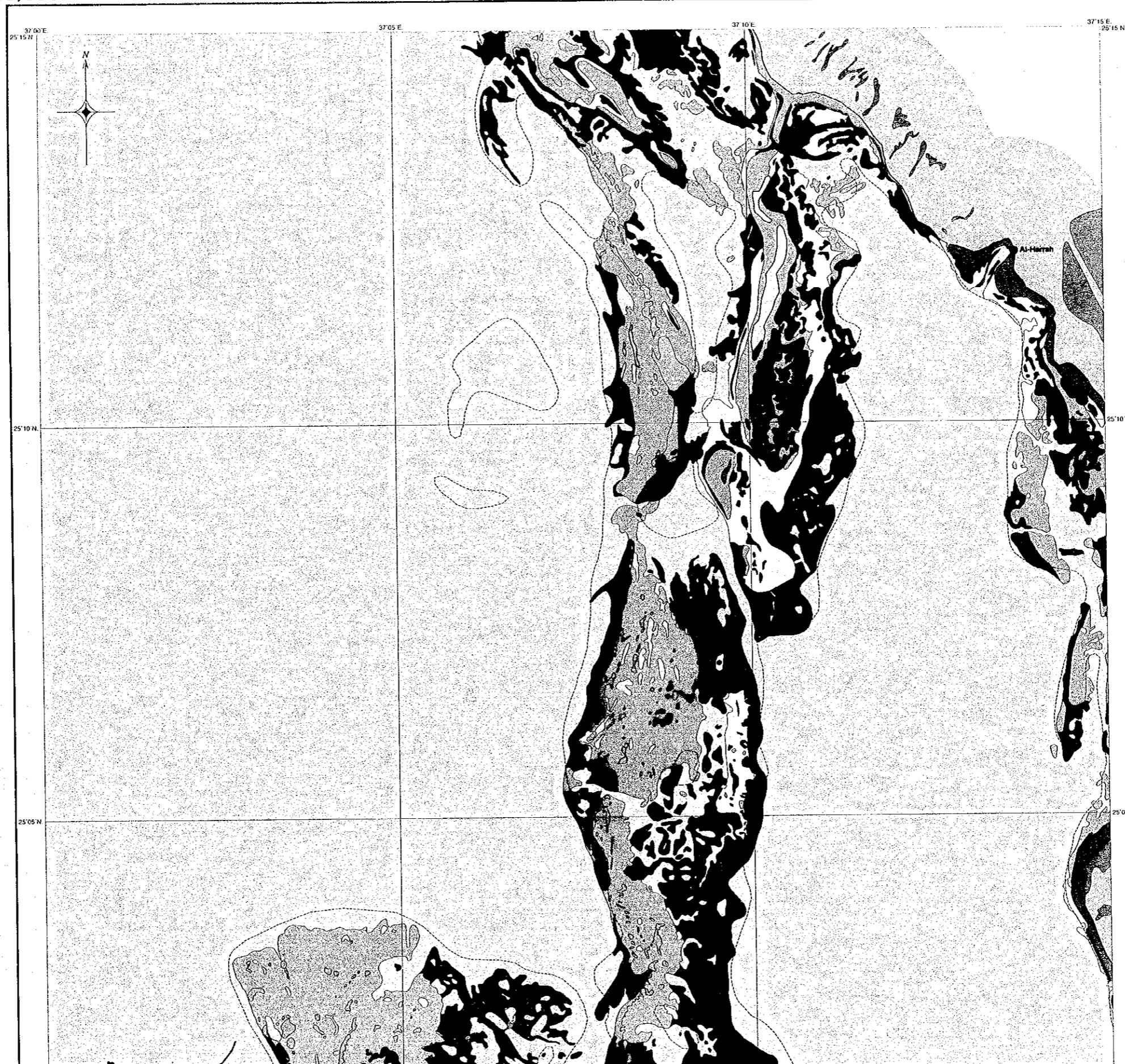
FINAL REPORT
HABITAT MAPS OF THE MODEL AREA
SCALE 1:50,000

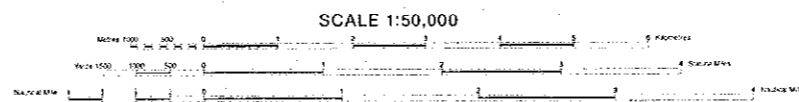
**JAPAN WILDLIFE RESEARCH CENTER
SHIN-NIPPON METEOROLOGICAL & OCEANOGRAPHICAL CONSULTANT CO., LTD.**

HABITAT MAP

1:50,000

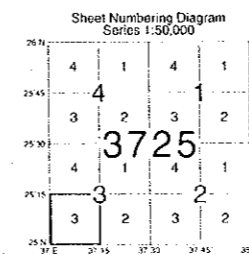
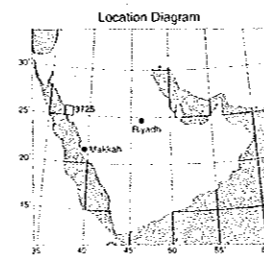
Sheet No. 3725-33





LEGEND

- | | | |
|--|--|--------------------|
| Desert | Sand with Reef Patches (Coral less than 10%) | Sea |
| Tidal flat | Coral (coverage 11-30%) | Island |
| Emerged rock | Coral (coverage 31-50%) | Farm |
| Mangrove | Coral (coverage 51-75%) | Fence of livestock |
| Coastal vegetation | Coral (coverage 76-100%) | Town area |
| Sabkhat (with Cyanophyceae and Salt marsh) | Turf / Small algae | Factory |
| Salt marsh | Macro algae | Fishing port |
| Sand | Seagrass | Coast line |
| Mud | Cyanophyceae (Blue-green algae) | -20m (Depth) |




Index to Adjoining Sheets

3625-21	3725-34	
	3725-33	3725-32
	3724-44	3724-41

SOURCES:
 1:150,000 Sea Chart printed in Riyadh, K.S.A., by M.S.D. Sep. 1983 under supervision of Ports Authority. Sheet No. 15, 16.
 Copyright reserved by Ports Authority.
 Aerial photographs taken between 3 June and 12 July 1998.
 Field surveys conducted in Feb. 1998, May - July 1998, Sep. - Nov. 1998, Feb. 1999 and June 1999.
 Universal Transverse Mercator Projection (U.T.M.).
 All rights reserved by NCWCD and JICA.

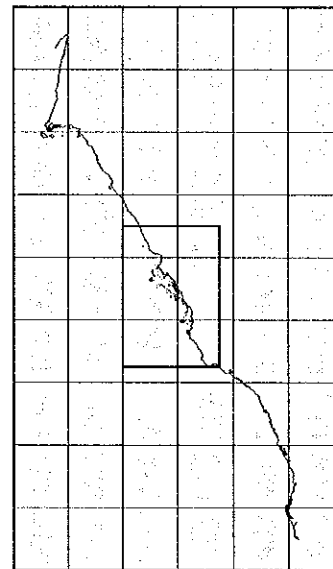
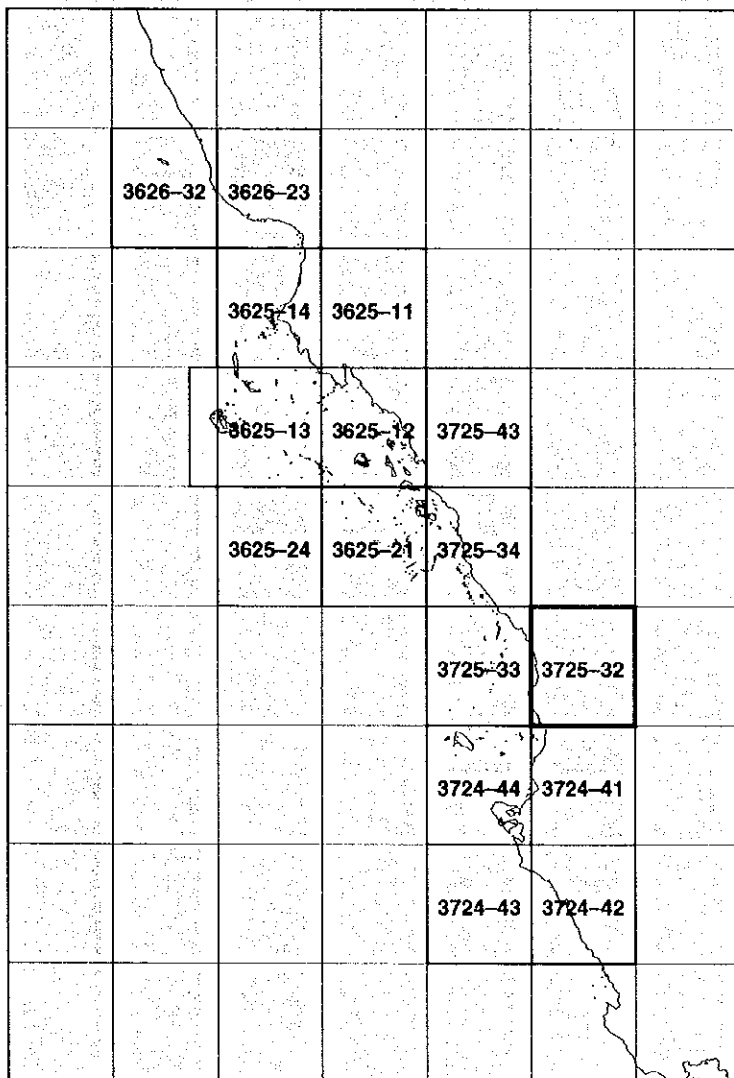




JAPAN INTERNATIONAL COOPERATION AGENCY (JICA)

**NATIONAL COMMISSION FOR WILDLIFE CONSERVATION AND
DEVELOPMENT (NCWCD), KINGDOM OF SAUDI ARABIA**

**THE STUDY ON
COASTAL / MARINE HABITAT AND BIOLOGICAL INVENTORIES
IN THE NORTHERN PART OF THE RED SEA COAST
IN THE KINGDOM OF SAUDI ARABIA**



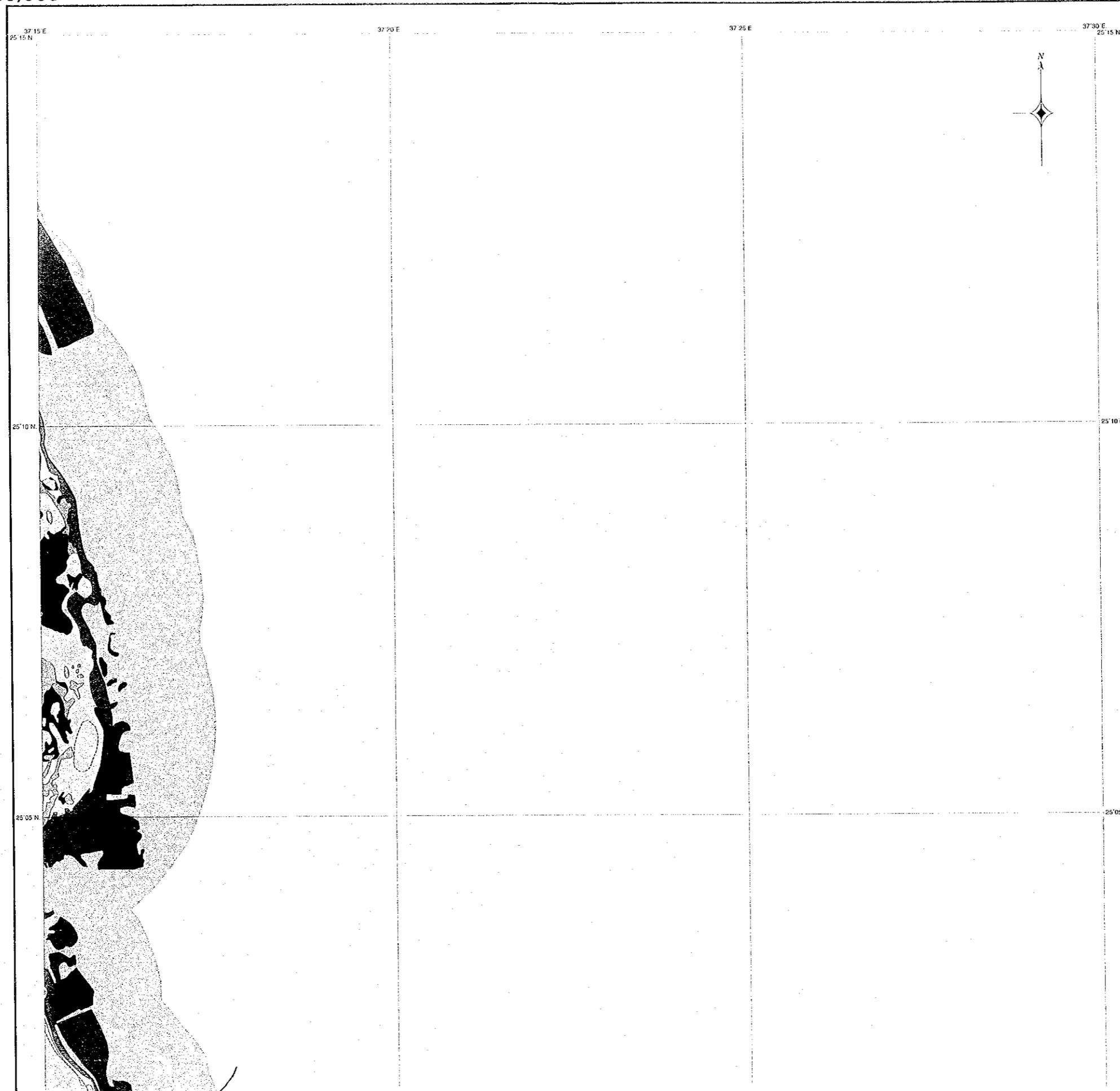
FINAL REPORT
HABITAT MAPS OF THE MODEL AREA
SCALE 1:50,000



**JAPAN WILDLIFE RESEARCH CENTER
SHIN-NIPPON METEOROLOGICAL & OCEANOGRAPHICAL CONSULTANT CO.,LTD.**

HABITAT MAP

1:50,000

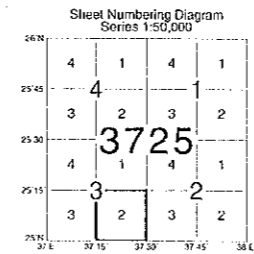
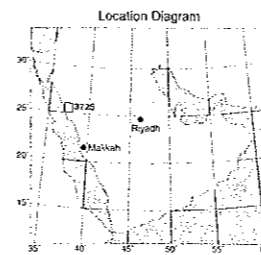
Sheet No. 3725-32





LEGEND

- | | | |
|---|--|--------------------|
| Desert | Sand with Reef Patches (Coral less than 10%) | Sea |
| Tidal flat | Coral (coverage 11-30%) | Island |
| Emerged rock | Coral (coverage 31-50%) | Farm |
| Mangrove | Coral (coverage 51-75%) | Fence of livestock |
| Coastal vegetation | Coral (coverage 76-100%) | Town area |
| Sabkha (with Cyanophyceae and Salt marsh) | Turf / Small algae | Factory |
| Salt marsh | Macro algae | Fishing port |
| Sand | Seagrass | Coast line |
| Mud | Cyanophyceae (Blue-green algae) | -20m (Depth) |




Index to Adjoining Sheets

3725-34		
3725-33	3725-32	
3724-44	3724-41	

SOURCES:
 1:150,000 Sea Chart printed in Riyadh, K.S.A., by M.S.D. Sep. 1983 under supervision of Ports Authority. Sheet No. 15, 16.
 Copyright reserved by Ports Authority.
 Aerial photographs taken between 3 June and 12 July 1998.
 Field surveys conducted in Feb. 1998, May - July 1998, Sep. - Nov. 1998, Feb. 1999 and June 1999.
 Universal Transverse Mercator Projection (U.T.M.).
 All rights reserved by NCWCD and JICA.

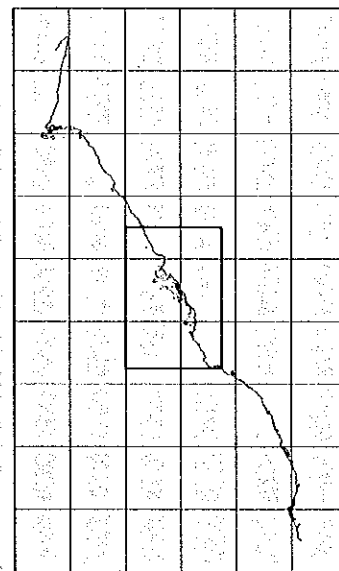
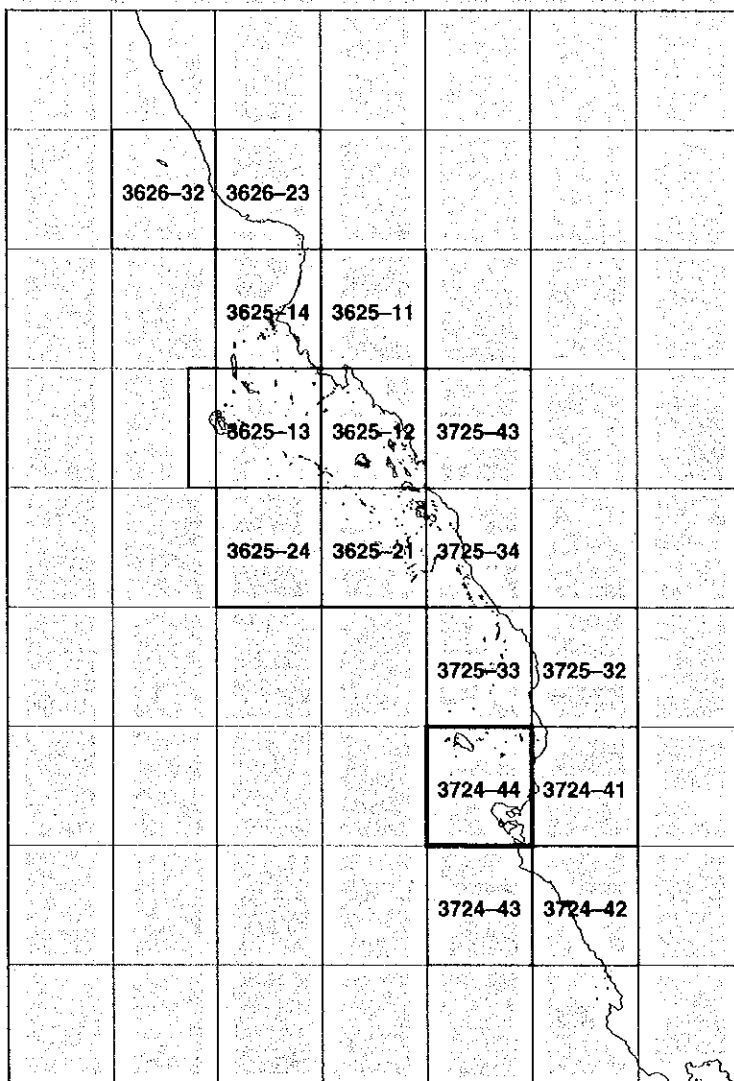




JAPAN INTERNATIONAL COOPERATION AGENCY (JICA)

**NATIONAL COMMISSION FOR WILDLIFE CONSERVATION AND
DEVELOPMENT (NCWCD), KINGDOM OF SAUDI ARABIA**

**THE STUDY ON
COASTAL / MARINE HABITAT AND BIOLOGICAL INVENTORIES
IN THE NORTHERN PART OF THE RED SEA COAST
IN THE KINGDOM OF SAUDI ARABIA**



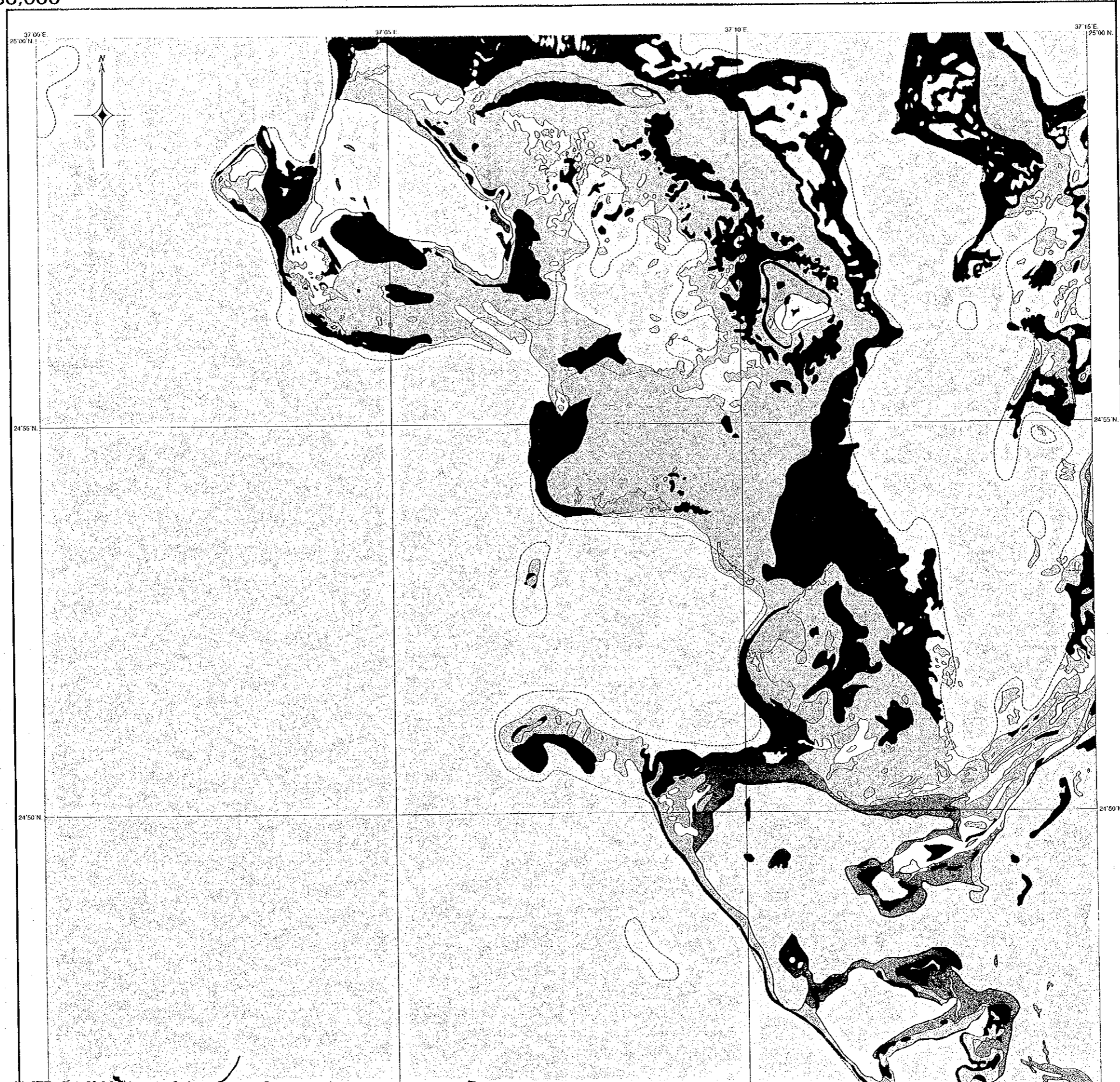
FINAL REPORT
HABITAT MAPS OF THE MODEL AREA
SCALE 1:50,000

**JAPAN WILDLIFE RESEARCH CENTER
SHIN-NIPPON METEOROLOGICAL & OCEANOGRAPHICAL CONSULTANT CO., LTD.**

HABITAT MAP


1:50,000

Sheet No. 3724-44



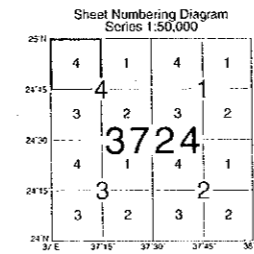
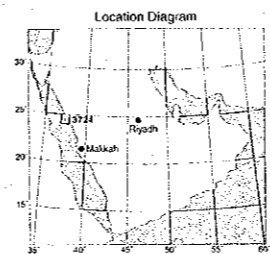


SCALE 1:50,000



LEGEND


- Desert
- Tidal flat
- Emerged rock
- Mangrove
- Coastal vegetation
- Sabkhhah (with Cyanophyceae and Salt marsh)
- Salt marsh
- Sand
- Mud
- Sand with Reef Patches (Coral less than 10%)
- Coral (coverage 11-30%)
- Coral (coverage 31-50%)
- Coral (coverage 51-75%)
- Coral (coverage 76-100%)
- Turf / Small algae
- Macro algae
- Seagrass
- Cyanophyceae (Blue-green algae)
- Sea
- Island
- Farm
- Fence of livestock
- Town area
- Factory
- Fishing port
- Coast line
- 20m (Depth)



	3725-33	3725-32
	3724-44	3724-41
	3724-43	3724-42

SOURCES:
 1:150,000 Sea Chart printed in Riyadh, K.S.A., by M.S.D. Sep. 1993 under supervision of Ports Authority. Sheet No. 16.
 Copyright reserved by Ports Authority.
 Aerial photographs taken between 3 June and 12 July 1998.
 Field surveys conducted in Feb. 1998, May - July 1998, Sep. - Nov. 1998, Feb. 1999 and June 1999.
 Universal Transverse Mercator Projection (U.T.M.).
 All rights reserved by NCWCD and JICA.

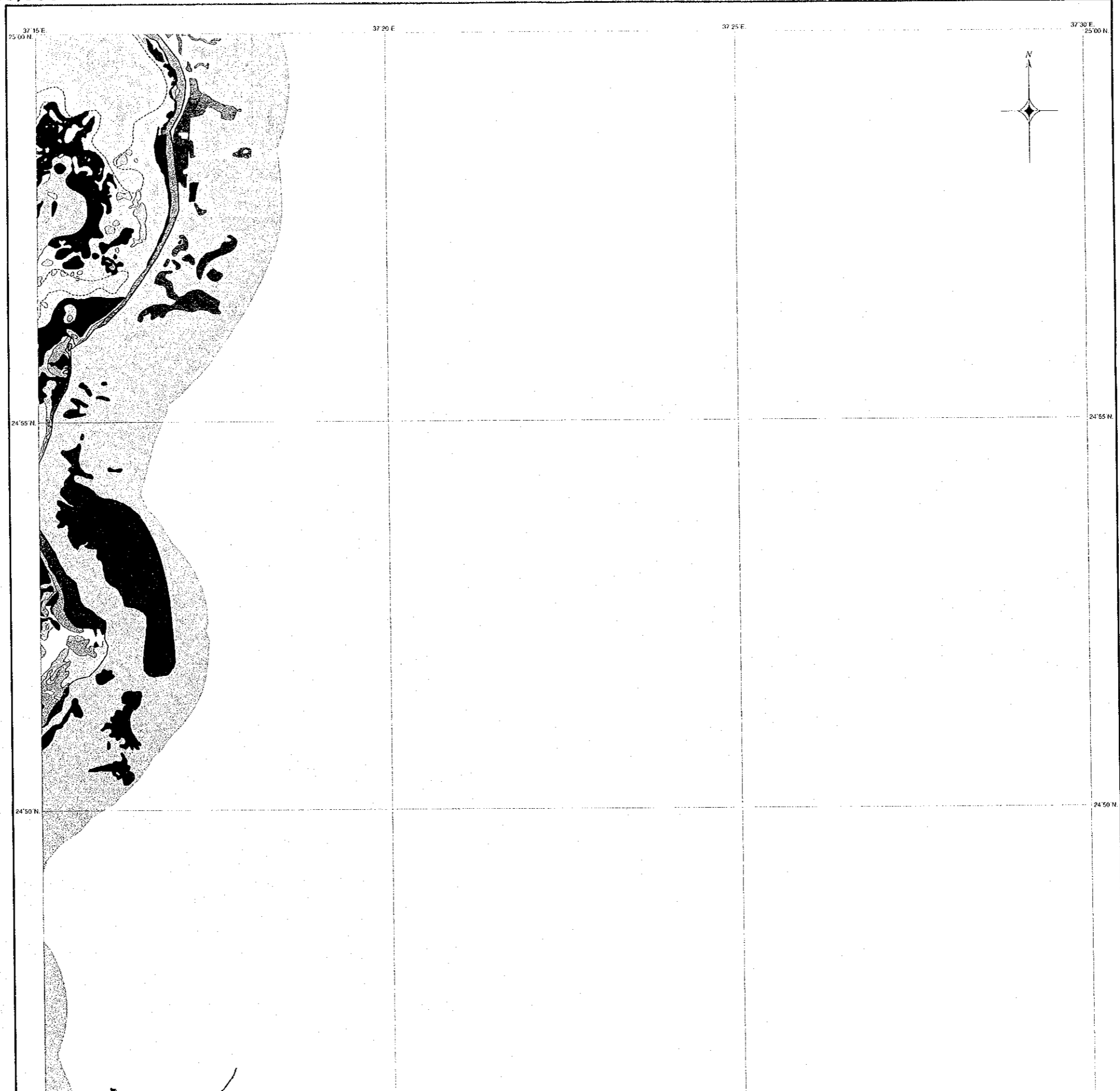


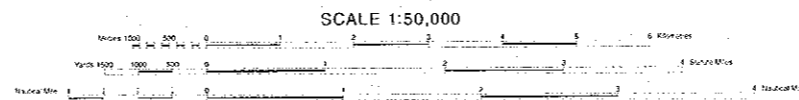



HABITAT MAP

1:50,000

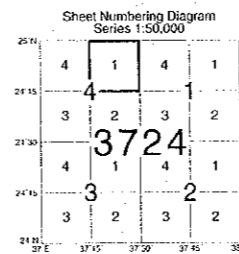
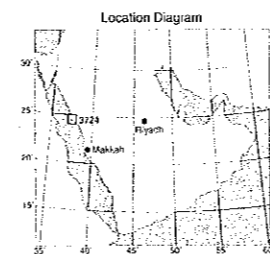
Sheet No. 3724-41





LEGEND

- | | | |
|--|---|--------------------|
| Desert | Sand with Reef Patches
(Coral less than 10%) | Sea |
| Tidal flat | Coral
(coverage 11-30%) | Island |
| Emerged rock | Coral
(coverage 31-50%) | Farm |
| Mangrove | Coral
(coverage 51-75%) | Fence of livestock |
| Coastal vegetation | Coral
(coverage 76-100%) | Town area |
| Sabkha
(with Cyanophyceae and Salt marsh) | Turf / Small algae | Factory |
| Salt marsh | Macro algae | Fishing port |
| Sand | Seagrass | Coast line |
| Mud | Cyanophyceae
(Blue-green algae) | -20m (Depth) |




Index to Adjoining Sheets

3725-33	3725-32
3724-44	3724-41
3724-43	3724-42

SOURCES:
 1:150,000 Sea Chart printed in Riyadh, K.S.A., by M.S.D. Sep. 1993 under supervision of Ports Authority. Sheet No. 16.
 Copyright reserved by Ports Authority.
 Aerial photographs taken between 3 June and 12 July 1998.
 Field surveys conducted in Feb. 1998, May - July 1998, Sep. - Nov. 1998, Feb. 1999 and June 1999.
 Universal Transverse Mercator Projection (U.T.M.).
 All rights reserved by NCWCD and JICA.

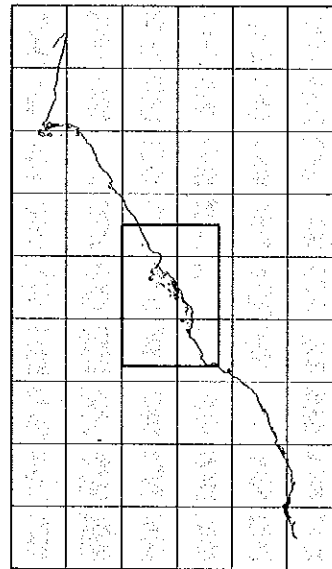
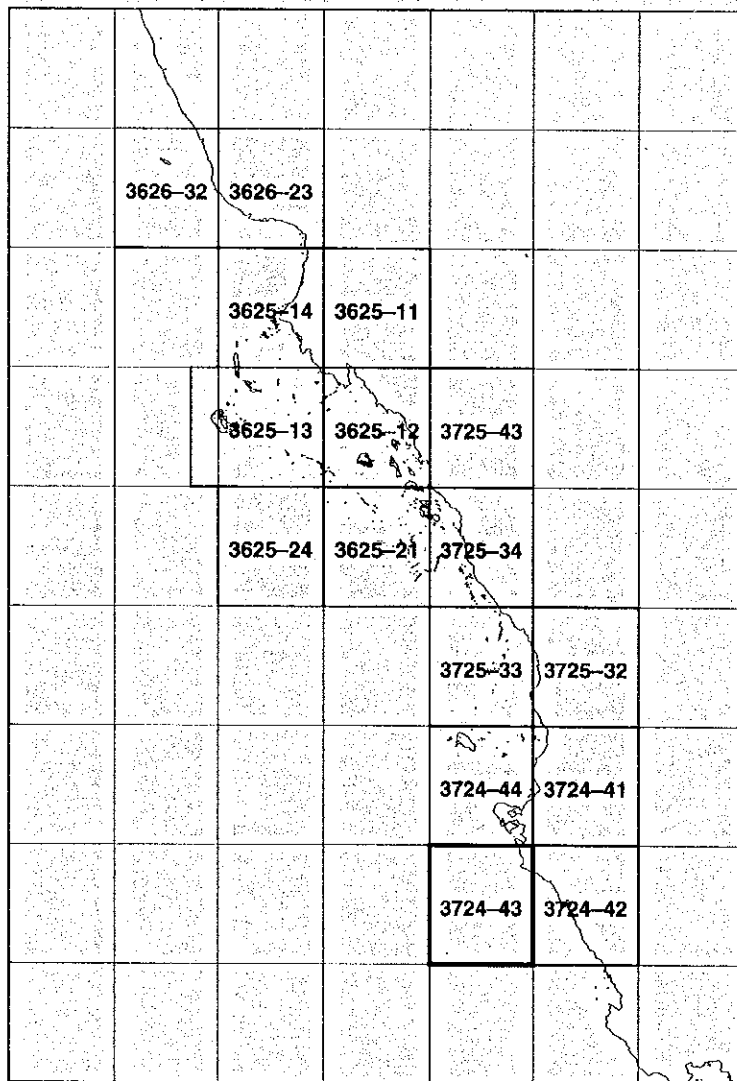




JAPAN INTERNATIONAL COOPERATION AGENCY (JICA)

NATIONAL COMMISSION FOR WILDLIFE CONSERVATION AND
DEVELOPMENT (NCWCD), KINGDOM OF SAUDI ARABIA

**THE STUDY ON
COASTAL / MARINE HABITAT AND BIOLOGICAL INVENTORIES
IN THE NORTHERN PART OF THE RED SEA COAST
IN THE KINGDOM OF SAUDI ARABIA**




FINAL REPORT
HABITAT MAPS OF THE MODEL AREA
SCALE 1:50,000


JAPAN WILDLIFE RESEARCH CENTER
SHIN-NIPPON METEOROLOGICAL & OCEANOGRAPHICAL CONSULTANT CO.,LTD.

HABITAT MAP


1:50,000

Sheet No. 3724-43





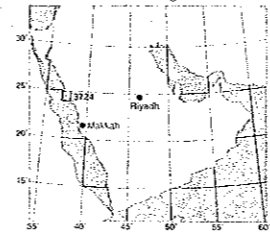
SCALE 1:50,000



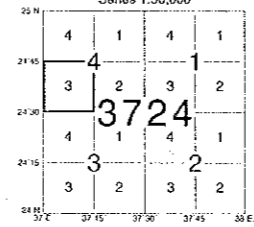
LEGEND

- | | | |
|---|---|--------------------|
| Desert | Sand with Reef Patches
(Coral less than 10%) | Sea |
| Tidal flat | Coral
(coverage 11-30%) | Island |
| Emerged rock | Coral
(coverage 31-50%) | Farm |
| Mangrove | Coral
(coverage 51-75%) | Fence of livestock |
| Coastal vegetation | Coral
(coverage 76-100%) | Town area |
| Sabbkha
(with Cyanophyceae and Salt marsh) | Turf / Small algae | Factory |
| Salt marsh | Macro algae | Fishing port |
| Sand | Seagrass | Coast line |
| Mud | Cyanophyceae
(blue-green algae) | -20m (Depth) |

Location Diagram



Sheet Numbering Diagram
Series 1:50,000




Index to Adjoining Sheets

	3724-44	3724-41
3724-43		3724-42

SOURCES:
 1:150,000 Sea Chart printed in Riyadh, K.S.A., by M.S.D. Sep. 1983 under supervision of Ports Authority. Sheet No. 16.
 Copyright reserved by Ports Authority.
 Aerial photographs taken between 3 June and 12 July 1998.
 Field surveys conducted in Feb. 1998, May - July 1998, Sep. - Nov. 1998, Feb. 1999 and June 1999.
 Universal Transverse Mercator Projection (U.T.M.).
 All rights reserved by NCWCD and JICA.

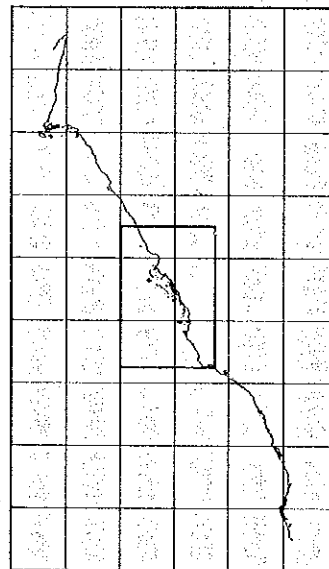
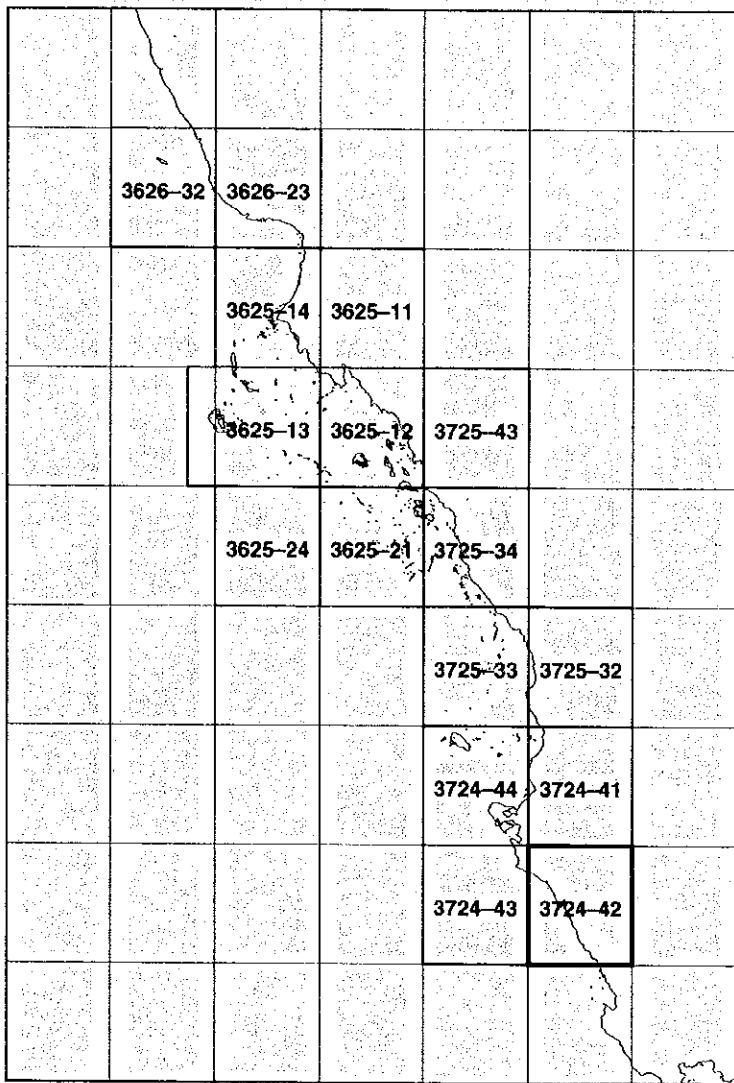




JAPAN INTERNATIONAL COOPERATION AGENCY (JICA)

**NATIONAL COMMISSION FOR WILDLIFE CONSERVATION AND
DEVELOPMENT (NCWCD), KINGDOM OF SAUDI ARABIA**

**THE STUDY ON
COASTAL / MARINE HABITAT AND BIOLOGICAL INVENTORIES
IN THE NORTHERN PART OF THE RED SEA COAST
IN THE KINGDOM OF SAUDI ARABIA**



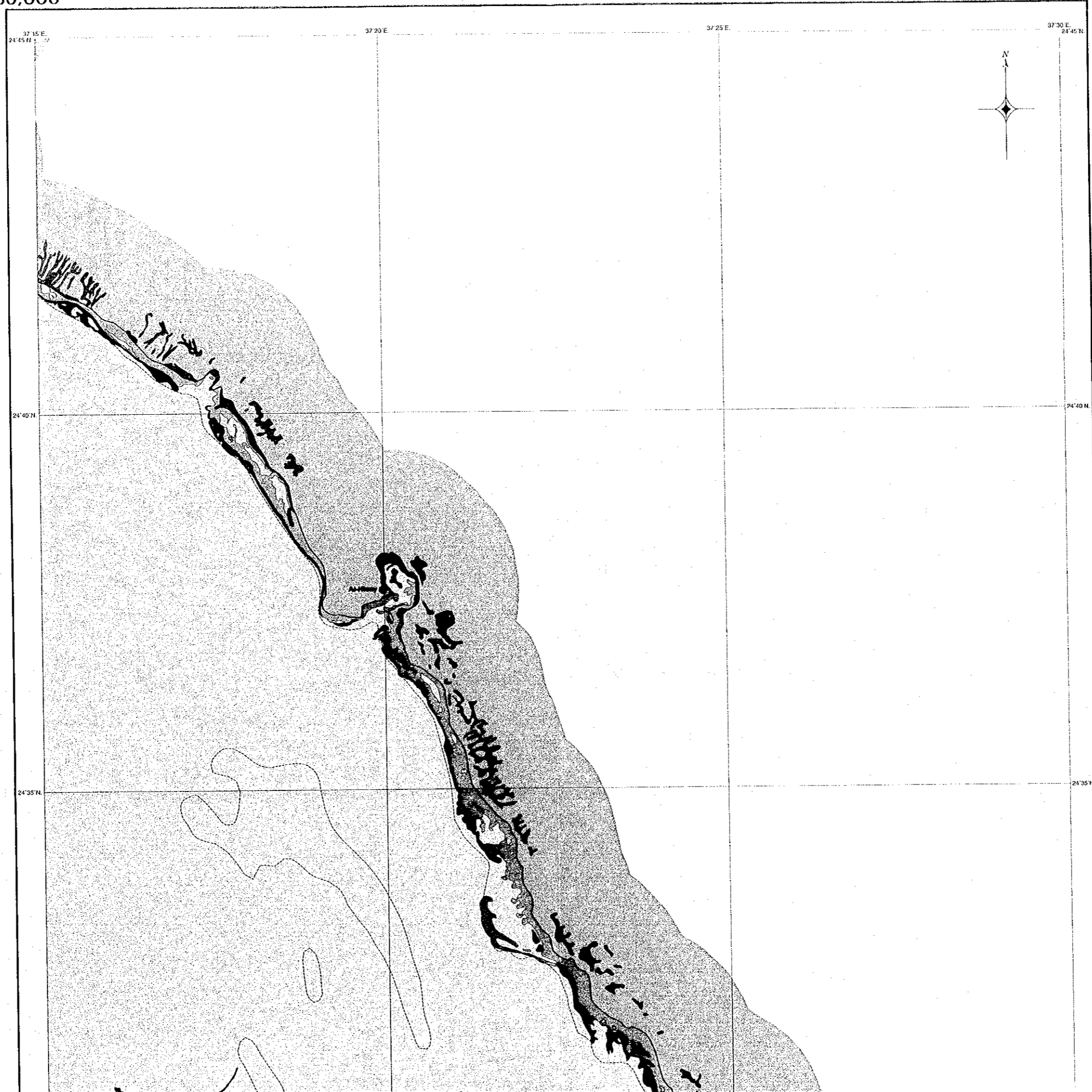
FINAL REPORT
HABITAT MAPS OF THE MODEL AREA
SCALE 1:50,000

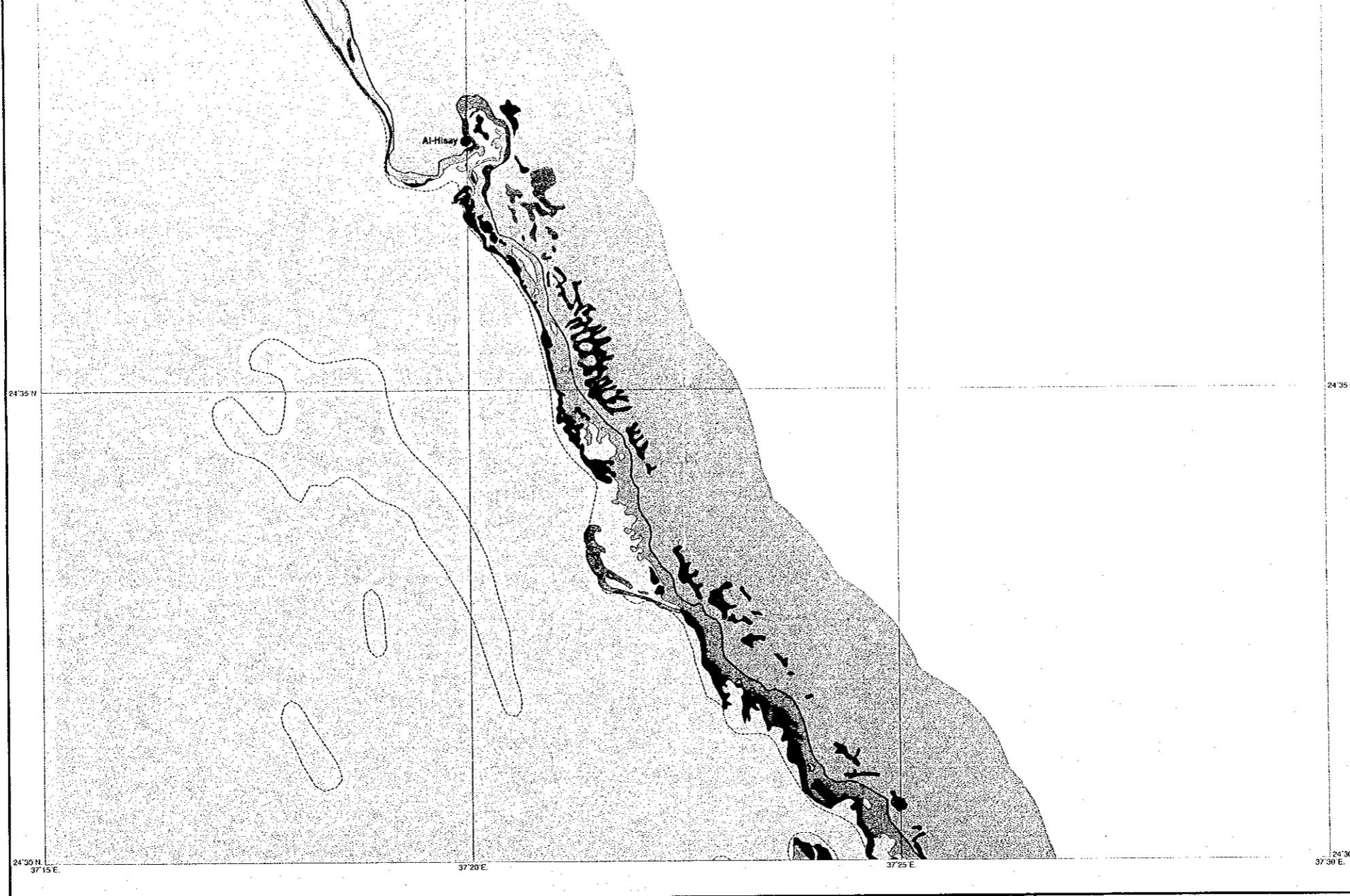
**JAPAN WILDLIFE RESEARCH CENTER
SHIN-NIPPON METEOROLOGICAL & OCEANOGRAPHICAL CONSULTANT CO., LTD.**

HABITAT MAP


1:50,000

Sheet No. 3724-42



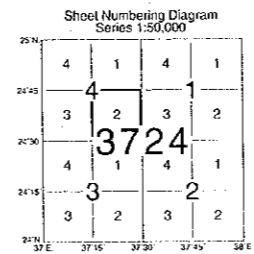
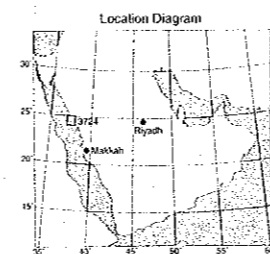


SCALE 1:50,000



LEGEND

- | | | |
|--|--|--------------------|
| Desert | Sand with Reef Patches (Coral less than 10%) | Sea |
| Tidal flat | Coral (coverage 11-30%) | Island |
| Emergded rock | Coral (coverage 31-50%) | Farm |
| Mangrove | Coral (coverage 51-75%) | Fence of livestock |
| Coastal vegetation | Coral (coverage 76-100%) | Town area |
| Sabkhah (with Cyanophyceae and Salt marsh) | Turf / Small algae | Factory |
| Salt marsh | Macro algae | Fishing port |
| Sand | Seagrass | Coast line |
| Mud | Cyanophyceae (Blue-green algae) | -20m (Depth) |




Index to Adjoining Sheets

3724-44	3724-41	
3724-43	3724-42	

SOURCES:
 1:150,000 Sea Chart printed in Riyadh, K.S.A., by M.S.D. Sep. 1983 under supervision of Ports Authority. Sheet No. 16.
 Copyright reserved by Ports Authority.
 Aerial photographs taken between 3 June and 12 July 1998.
 Field surveys conducted in Feb. 1998, May - July 1998, Sep. - Nov. 1998, Feb. 1999 and June 1999.
 Universal Transverse Mercator Projection (U.T.M.).
 All rights reserved by NCWCD and JICA.





2011

JICA