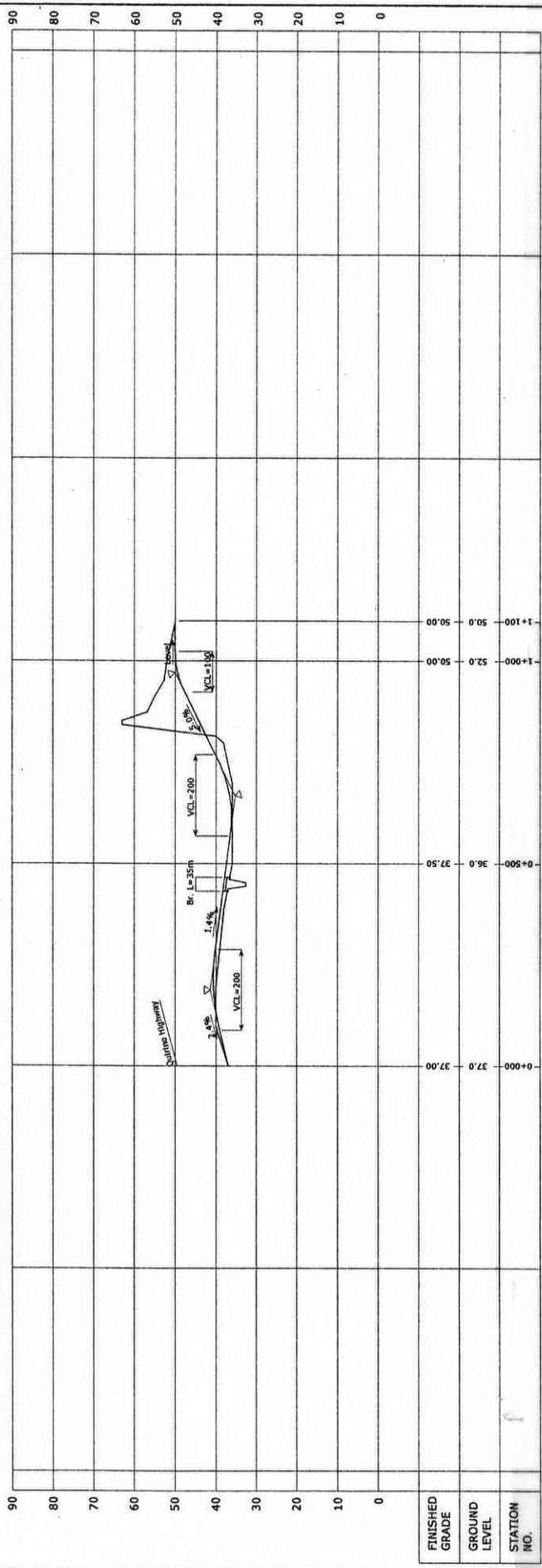


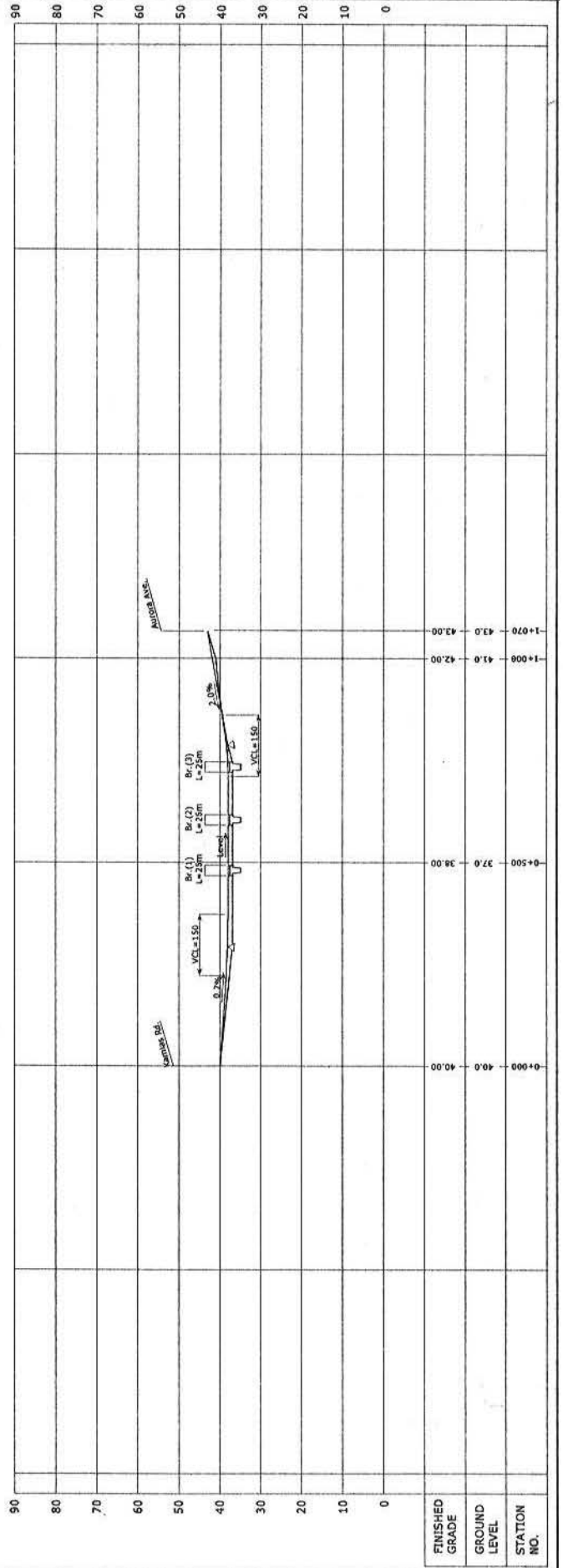
MMUTIS

CATEGORY		PROJECT	PROVINCE	SHEET NO.	TOTAL SHEET
SECONDARY ARTERIAL	SM 14	Quilino Highway / Novales Bypass	NCR	1	1
PLAN AND PROFILE (1)					
SCALE H=1:10,000 V=1:1,000					

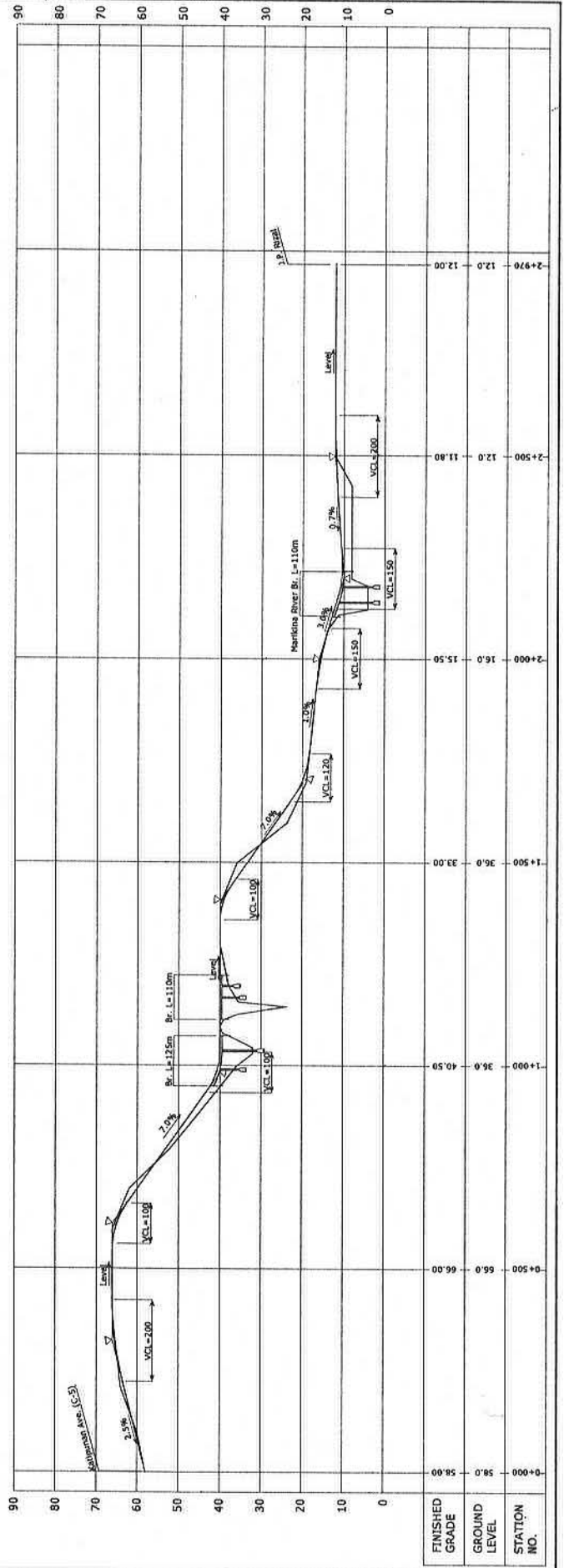
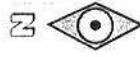



MMUTIS

CATEGORY		PROJECT	PROVINCE	SHEET NO.	TOTAL SHEET
SECONDARY ARTERIAL	SH17	Kelayman Ave. Ext. to 26th Ave. PLAN AND PROFILE (1)	NCR	1	1
SCALE H=1:10,000 V=1:12,000					

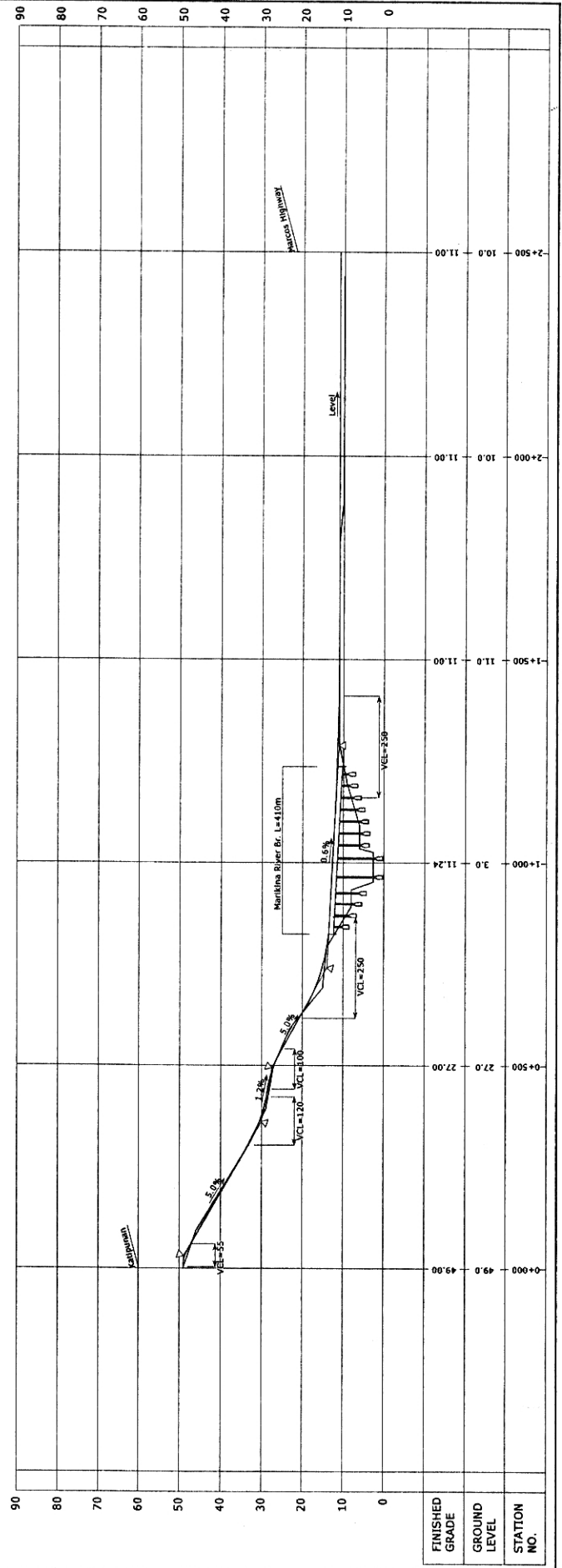


MMUTIS		TOTAL SHEET	
CATEGORY	PROJECT	PROVINCE	SHEET NO.
SECONDARY ARTERIAL CODE SM18	New Maritime Road PLAN AND PROFILE (1)	NCR	1
SCALE H=1:10,000 V=1:1,000			1



MMUTIS

CATEGORY		PROJECT	PROVINCE	SHEET NO.	TOTAL SHEET
SECONDARY ARTERIAL		Col. B. Serrano Ave. Ext. to Marcos Hwy	NCR	1	1
CODE	SP20	PLAN AND PROFILE (1)			
SCALE: H=1:10,000 V=1:1,000					



MMUTIS

Category	PROJECT	Date
Railway	Line 3 Extension / Reclamation Area	Sheet No.
	Plan and Profile	Scale - Shown in the drawing

