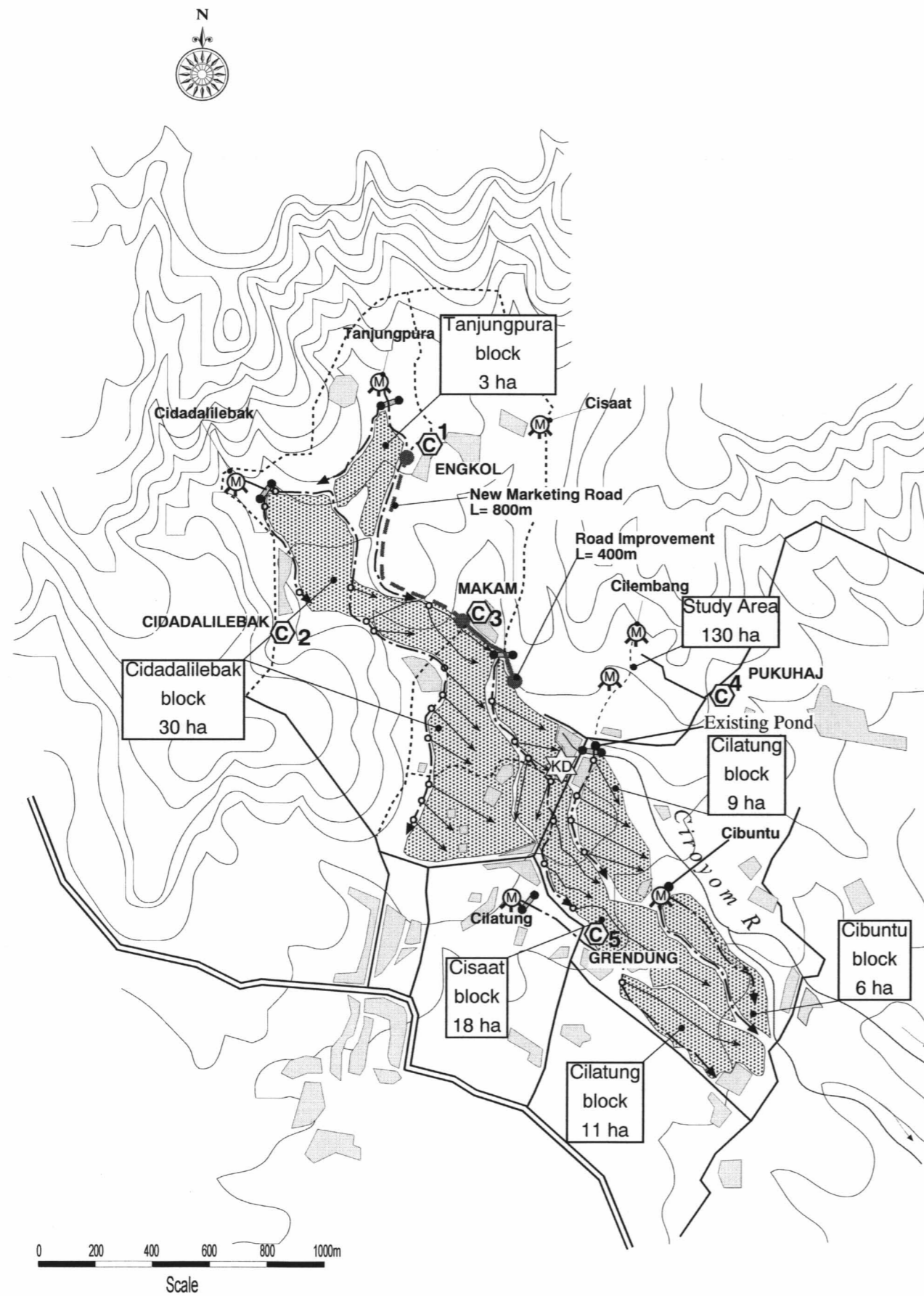
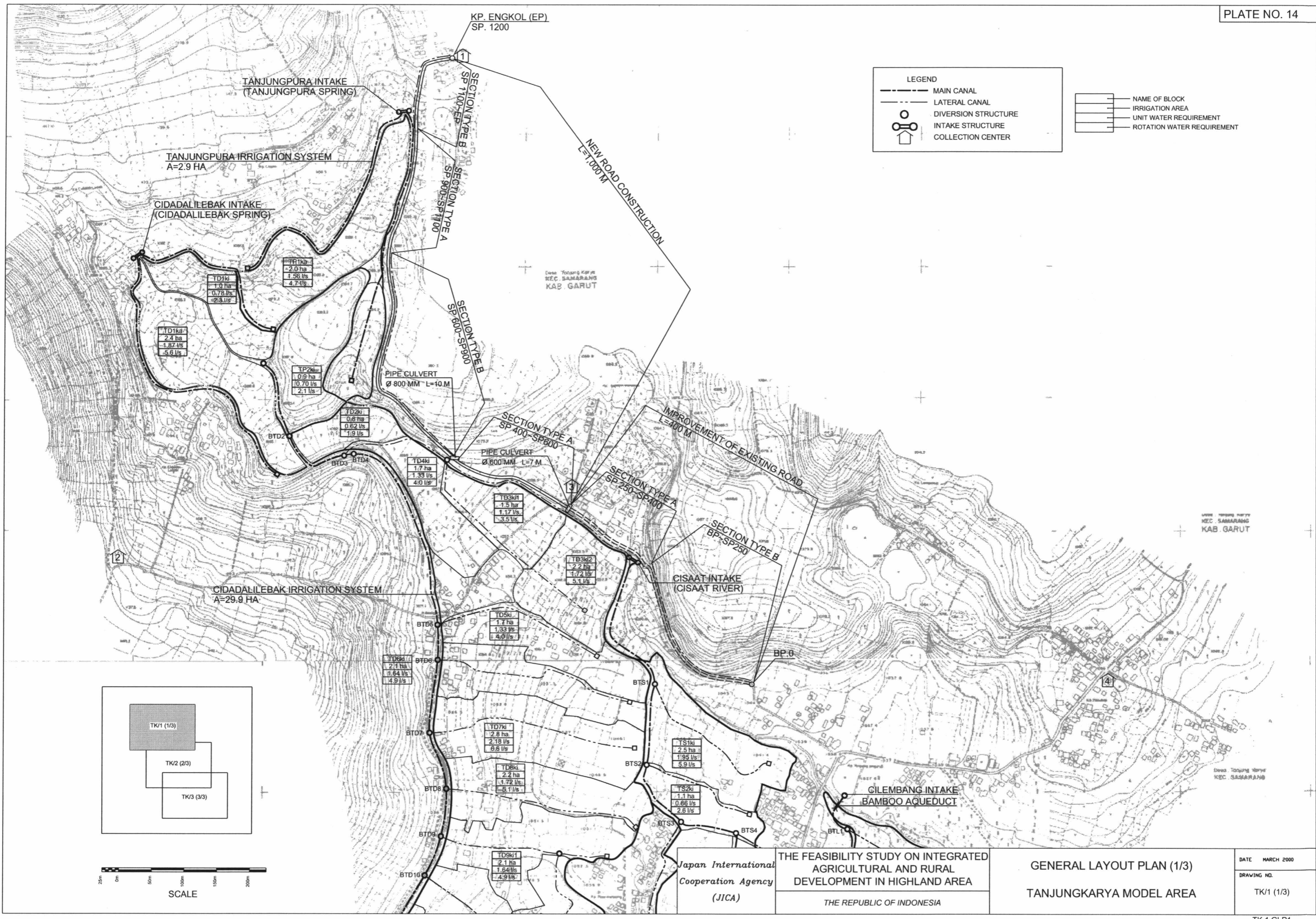


# Tanjungkarya Model Area



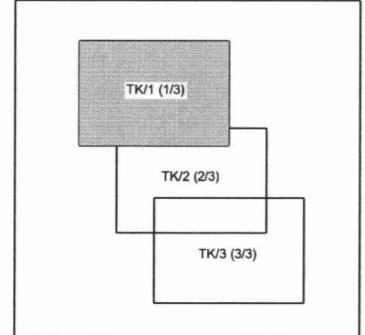
LEGEND	
	Village Office
	Boundary of study area
	Village boundary
	Provincial road (Good/Poor)
	District road (Good/Poor)
	Village road
	Connection road
	Railway
	River/stream
	Spring
	Irrigation canal (Good/Poor)
	Intake
	Collection Center



**LEGEND**

- MAIN CANAL
- - - LATERAL CANAL
- DIVERSION STRUCTURE
- INTAKE STRUCTURE
- COLLECTION CENTER

- NAME OF BLOCK
- IRRIGATION AREA
- UNIT WATER REQUIREMENT
- ROTATION WATER REQUIREMENT



Japan International Cooperation Agency (JICA)  
 THE FEASIBILITY STUDY ON INTEGRATED AGRICULTURAL AND RURAL DEVELOPMENT IN HIGHLAND AREA  
 THE REPUBLIC OF INDONESIA

GENERAL LAYOUT PLAN (1/3)  
 TANJUNGPURA MODEL AREA

DATE MARCH 2000  
 DRAWING NO. TK/1 (1/3)