

ANNEX X

RELATED PUBLIC INSTITUTIONS
AND PUBLIC SUPPORTS

**The Feasibility Study
on
Integrated Agricultural and Rural Development
in
Highland Area in the Republic of Indonesia**

**ANNEX X RELATED PUBLIC INSTITUTIONS
AND PUBLIC SUPPORTS**

Table of Contents

	<u>Page</u>
CHAPTER 1 RELATED PUBLIC INSTITUTIONS	X-1
1.1 Government/Public Organizations related to the Project Implementation	X-1
1.2 Organization Structures of Local Government / Public Institutions related to Project Implementation	
 CHAPTER 2 PUBLIC HEARING MEETING	
2.1 General	X-2
2.1.1 Objectives	X-2
2.1.2 Time Schedules and Participants.....	X-2
2.1.3 Presentations	X-3
2.2 Result of the Public Hearing	X-3
2.2.1 Conclusion of the Discussion.....	X-3
2.2.2 Detail of the Discussion in Four Model Areas.....	X-3
 CHAPTER 3 PUBLIC SUPPORTS	X-8
3.1 List of NGO working in West Java.....	X-8
3.2 Special Program to Overcome the Impacts of Economic Crisis	X-8

List of Tables

Table X-1	List of Participants of Public Hearing Meeting in Mekarjaya Model Area.....	T-X-1
Table X-2	List of Participants of Public Hearing Meeting in Tanjungkarya Model Area.....	T-X-2
Table X-3	List of Participants of Public Hearing Meeting in Gekbrong Model Area.....	T-X-4
Table X-4	List of Participants of Public Hearing Meeting in Langensari Model Area.....	T-X-6
Table X-5	List of NGOs Working in West Java Province	T-X-7
Table X-6	List of Villages Getting Assistance of PDM-DKE	T-X-8

List of Figures

Figure X-1	Organization Structure of Government Office	F-X-1
Figure X-2	Organization Structure of Bupati Office	F-X-2
Figure X-3	Organization Structure of Camat Office.....	F-X-3
Figure X-4	Organization Structure of Food Crops Service in District Level-II Cianjur.....	F-X-4
Figure X-5	Organization Structure of Desa.....	F-X-5
Figure X-6	Organization Structure of LKMD.....	F-X-6
Figure X-7	Organization Structure of PKK.....	F-X-7
Figure X-8	Organization Structure of Department of Cooperation Small and Medium Enterprise of Garut District.....	F-X-8
Figure X-9	Organization Structure of BIPP of Garut District.....	F-X-9

CHAPTER 1 RELATED PUBLIC INSTITUTIONS

1.1 Government/Public Organizations related to the Project Implementation

The Government/public organizations related to the Project implementations are the Department of Agriculture responsible for the overall project monitoring and technical guidance at the central level, and West Java Provincial Agricultural Service Office (Dinas Pertanian Tanaman Pangan TK I) and District Agricultural Service Offices (Dinas Pertanian Tanaman Pangan TK II) of the priority model areas which are actually responsible for project execution. The following government offices or organizations will provide the collaboration to the Project implementation, i.e., the Economic Planning and Development (BAPPEDA), Public Work Service Office (Dinas PU), Regional Cooperative and Small-scale Enterprises Service Office and Regional Team for Improvement of Household Living (PKK) at the province and district levels. The collaboration offices also include the sub-districts and village offices concerned to the model areas.

1.2 Organization Structures of Local Government /Public Institutions related to Project Implementation

The organization charts of the following local government/public institutions related to the Project implementation are attached hereto:

- Figure X-1 Organization Structure of Governor Office
- Figure X-2 Organization structure of Bupati Office
- Figure X-3 Organization structure of Camat Office
- Figure X-4 Organization Structure of Food Crops Services in District Level-II (Cianjur)
- Figure X-5 Organization Structure of Village
- Figure X-6 Organization Structure of LKMD
- Figure X-7 Organization Structure of PKK
- Figure X-8 Organization Structure of Department of Cooperative and Small and Medium Enterprise of Garut District
- Figure X-9 Organization Structure of BIPP of Garut District

CHAPTER 2 PUBLIC HEARING MEETING

2.1 General

2.1.1 Objectives

In accordance with participatory approach upon which the project planning process is based, public hearings were conducted at each model area site. Efforts were spent to ensure the attendance of local potential beneficiaries, representatives of local government administrations, collaborating offices from district and sub district levels, and district, provincial and Department counterparts. The objectives of this public hearing are three folds, namely:

- 1) To have the full understanding of the potential beneficiaries farmers, and collaborating offices and local governments regarding the proposed plan and its implementation,
- 2) To give them chance to correct (if required) the plan and its implementation, and
- 3) To obtain their full support for the plan and its implementation.

2.1.2 Time Schedules and Participants

The public hearing meetings for the four model areas were held from January 19, 2000 to January 22, 2000. A half-day public consultation meeting was conducted at each model area, and it was held at the village office. Details about schedule, time and participants of the public hearings are presented in the following table:

Location, Schedule and Participants of Public Hearing

Location	Date	Time	Attendants*
1. Mekarjaya	January 19, 2000	10.30-13.45	Include farmers, local leaders and representatives of collaborating district, sub district and village institutions. Also attended by counterparts from Provincial and District Agriculture Offices.
2. Tanjungkarya	January 20, 2000	11.00-14.30	Farmers, women representatives, local leaders, representatives of collaborating district, sub district and village institutions Counterparts from Provincial and District Agriculture Offices and the Ministry of Agriculture.
3. Gekbrong	January 21, 2000	14.00-16.50	Farmers, local leaders and representatives of collaborating district, sub district and village government institutions. Counterparts from Provincial and District Agriculture Offices and the Ministry of Agriculture.

4. Langensari	January 22, 2000	10.10-14.05	Farmers, local leaders and representatives of collaborating district, sub district and village government institutions. Counterparts from Provincial and District Agriculture Offices and the Ministry of Agriculture.
---------------	------------------	-------------	--

Note : For more detail information, see attached lists of attendance (Table X-1 to X-4)

2.1.3 Presentations

The presentations were addressed in a manner which was suitable for local farmers to make them easy to follow the presentation and address their matters of concerns at the discussion. In this regard, the presentations were conducted mainly in local language (i.e. Sundanese language) and the help of provincial counterparts, either acting as presenters themselves or translators, had made this possible.

The presentation was conducted for the following topics:

- 1) General explanation of the project,
- 2) Present Condition (Socioeconomy and agriculture etc.),
- 3) Proposed plan,
- 4) Project implementation.

2.2 Result of the Public Hearing

2.2.1 Conclusion of the Discussion

From the discussion at all model areas, it was concluded that topics of presentation were fully understood by all participants including the intended beneficiary farmers. Their full support for the plan and its implementation had been also granted. It was important to note that the farmers and local government had also confirmed that they were willing to provide land required for development of water facility, marketing roads, collection center etc. without asking for payments for the land. Woman organization, i.e., PKK had also addressed their concern and support for the project. Details of the discussions are presented in paragraph 2.2.

2.2.2 Detail of the Discussion in Four Model Areas

Questions raised by the attendants and replies made by the Study Team/Counterparts are as shown in the following tables.

(See also Table X-1 to X-4 for the list of participants in four model areas):

(1) Mekarjaya Model Area

Question and Replies in Public Hearing Meeting in Mekarjaya Model Area

Questions/Comments	Replies
<p>Farmer A</p> <ol style="list-style-type: none"> 1. Please provide the guidance for farming technology and organization management especially for the youth to be used in the implementation of this project. 2. What production technology will be introduced, the same as in Japan? 3. May the farmers choose paddy instead of vegetable due to the lack of capital? 4. How about the relationship of water use between the new irrigation system and the existing water user. 5. If this project requires the land, is there any compensation? 	<ul style="list-style-type: none"> ▪ The project activities include not only infrastructure development but also the guidance for organizational development. ▪ The production technology to be introduced is based on the present farming conditions. ▪ Choice of crops is depend on the farmer's demand. By accumulating surplus for few years it is desired that such financial problem would be solved. ▪ Basically this new irrigation system do not disturb existing traditional water rights. ▪ This project does not give any compensation for the land, which should be managed as public participation.
<p>Farmer B</p> <ol style="list-style-type: none"> 6. The farmers in this village require a direct guidance for effective operation of the project. 	<ul style="list-style-type: none"> ▪ The guidance will be given step by step in 5 years project works like farmer's field school, etc.
<p>Farmer C</p> <ol style="list-style-type: none"> 7. The government supporting services are required in a transparent way for effective management of this project. 	<p>-</p>
<p>Farmer D</p> <ol style="list-style-type: none"> 8. This project implementation is needed to improve farmer's income. 	<ul style="list-style-type: none"> ▪ Realization of the project depends on the efforts of all sectors of today's attendants.
<p>Farmer E</p> <ol style="list-style-type: none"> 9. The water supply for irrigation in dry season is enough or not? 10. There are 2 RWs, Ciheulang and Cibadak. Village road improvement for these RWs is not included. 	<ul style="list-style-type: none"> ▪ Careful calculation and design were made to ensure water in dry season. ▪ According to the Head of Sub district (Mr. Camat), this matter can be proposed to Kecamatan through Kepala Dusun by Musbangdes program.
<p>Farmer F</p> <ol style="list-style-type: none"> 11. Which NGO is participated in the project work? 12. When will this project be implemented? 	<ul style="list-style-type: none"> ▪ The NGOs will be recruited during the project implementation. NGO as a facilitator for Mekarjaya's people and government. We hope that they can give right information about the implementation of this project and advocate the interest of local farmers. ▪ It is not really known yet, because some steps still to be done. It is desired that the project will be implemented in the year of 2001.
<p>Mr. Camat</p> <ol style="list-style-type: none"> 13. Mekarjaya willingly support this project and Kecamatan office gives sufficient assistance if needed. 14. Please consider 2 collection centers instead of the previous proposal of 1 location. 15. If this project needs some land to construct market road or irrigation or collection center, Mekarjaya's people willingly manage and provide the land. 	<p>-</p> <p>-</p> <p>-</p>

(2) Tanjungkarya Model Area

Questions and Replies in Public Hearing Meeting in Tanjungkarya Model Area

Questions/Comments	Replies
<p>Farmer A</p> <p>1. This village needs the improvement of the existing irrigation system because the existing system is not sufficient.</p>	<ul style="list-style-type: none"> ▪ The project plan includes the improvement of the irrigation system.
<p>Farmer B</p> <p>2. The market road needs to be repaired and also needs to build collection center to support the public income.</p> <p>3. There is no farmers' cooperative in this village. The farmers need the cooperative in order to improve the credit system instead of "ijon" (trader's credit system)</p>	<ul style="list-style-type: none"> ▪ This project also includes rehabilitation of the market road and building of the collection center. ▪ This project plan includes the guidance of establishment and management of a farmer cooperative, which is responsible for the management of collection center.
<p>Farmer C</p> <p>4. Will the available water be taken in the project areas?</p> <p>5. What kinds of crop will be introduced in Tanjungkarya?</p>	<ul style="list-style-type: none"> ▪ The project irrigation plan is formulated on the basis of the existing water use condition, so the water will be used for Tanjungkarya village. ▪ The crops to be grown are in principle dependent on farmer's choice. This project will give the technical guidance for crop production technology and marketing through farmers' organization.
<p>Mr. Kepala Dusun</p> <p>6. If this project need some land to build the collection center, irrigation and market road, the Mekarjaya villagers will give their land without any compensation according to project concept.</p>	<p>-</p>
<p>Farmer D</p> <p>7. Needs more consultation meeting/public hearing meeting for this project implementation.</p> <p>8. The farmers' organization is be not to organized by the outsider. It has to be managed by farmers.</p> <p>9. The farmers need livestock aids to enable them to produce sufficient amounts of compost.</p>	<ul style="list-style-type: none"> ▪ The final plan will be explained in the later stage. ▪ All will depends on the farmers. The government apparatus is only giving the assistance in developing the organization. ▪ From the last meeting, it was mentioned that the farmers wanted to buy compost not produce it themselves. The compost production plan will include the project plan.
<p>PKK's member</p> <p>10. The main activity of PKK was to train their members to make <i>dodol</i> and <i>tempe</i>, but only for family consumption.</p> <p>11. The PKK members have been also trained by Sub district PKK office for farming activities.</p> <p>12. The problem in women development is the lack of operation fund and supporting equipment for training</p> <p>13. The PKK willingly provides the support to the project work according to the PKK role.</p>	<p>-</p> <p>-</p> <p>-</p> <ul style="list-style-type: none"> ▪ The project work includes the improvement of household living condition, therefore sufficient collaboration from PKK is expected.

(3) Gekbrong Model Area

Questions and Replies in Public Hearing Meeting in Gekbrong Model Area

Questions/Comments	Replies
<p>Farmer A</p> <ol style="list-style-type: none"> 1. The farmers need the guidance for farming practice under the project, because of limited knowledge. 2. Infrastructure improvement is needed so that the farmer can get the good results of their farming. <p>Farmer B</p> <ol style="list-style-type: none"> 3. Gekbrong is difficult to get water for drink and irrigation especially in west area. 4. 50% of market road in Gekbrong is damaged. Please consider this situation in project works. <p>Farmer C</p> <ol style="list-style-type: none"> 5. When will this project be implemented? 6. In the implementation stage please prepare the technical or operational guidance in Indonesian language, instead of English. 7. The farmland is far from living place, so the farmers need a meeting hall. 8. Who will organize the irrigation water users' organization? <p>Farmer D</p> <ol style="list-style-type: none"> 9. Is it possible to build 5 collection centers, that is 1 collection center for every 10 hectare. 10. In construction of irrigation intake, will the interrelated institution such as, PU Pengairan also take a part in this project? <p>PKK's member</p> <ol style="list-style-type: none"> 11. The PKK have some activities, i.e. children-caring activity (POSYANDU), <i>apotik hidup</i> (the farming of medicine crops) and also youth establishment. 12. The problem of PKK activities is the lack of operation fund. 13. The PKK is willing to provide the role in the proposed project. 	<ul style="list-style-type: none"> ▪ The farmer groups will be improved. ▪ The project work in this area includes improvement of irrigation system, rural market road, collection center and rural water supply system. ▪ This project includes irrigation and rural water supply system and market road rehabilitation. Therefore these conditions will be much improved. ▪ It is not really known yet, because some steps still to be done. It is desired that the Project will be implemented in the year of 2001 ▪ Understand ▪ The collection center to be constructed can be used as a meeting place. ▪ It is the farmers' responsibility. This project and some collaboration institutions will give assistance and support. ▪ The location and number of collection center should be determined in consideration of security of facilities and convenience. It is proposed to develop only 2 collection centers at first, and if needed it can be added later. ▪ This project includes collaboration plan from interrelated institution and government apparatus to support this project. - - <p>This project includes the improvement of household living condition, therefore, sufficient collaboration from PKK is expected.</p>

(4) Langensari Model Area

Questions and Replies in Public Hearing Meeting in Langensari Model Area

Questions/Comments	Replies
<p>Farmer A</p> <p>1. In the future please use Indonesian language for the guidance and leaflets.</p>	<ul style="list-style-type: none"> ▪ Understand
<p>Mrs. Camat</p> <p>2. Langensari will provide full support for this project, especially in developing the irrigation and rural water supply system.</p>	
<p>PKK's member</p> <p>3. Hope the implementation will be soon, because households are really in need of water for domestic activities.</p>	<ul style="list-style-type: none"> ▪ It is not really known yet, because some steps still to be done. It is desired that the Project will be implemented in the year of 2001
<p>Farmer B</p> <p>4. Can this village expand the marketing area, not only to Jakarta but also to Japan.</p> <p>5. How to overcome the risk/low of the price fluctuation and sharp falling of price.</p>	<ul style="list-style-type: none"> ▪ If the commodity is highly qualified, it is possible to expand vegetables marketing places from this area to other countries. ▪ This issue is a complex and national one. There is no complete solution yet to this problem. Nevertheless this project intends to improve bargaining power of local farmers vis a vis traders through development of collection center, improvement of quality, development of cooperative, coordinated cultivation and stable production system.
<p>Farmer C</p> <p>6. The collection center, to be established will lead to conflict of operation with private.</p>	<ul style="list-style-type: none"> ▪ Existing collection center can be a partner in marketing with some mutual arrangement.
<p>Mr. Kepala Dusun</p> <p>7. This village will full support rural water supply system plan even the users have to pay water charge for pump maintenance.</p> <p>8. The rural water user organization to be formed is efficient for O&M of the rural water supply system.</p>	<p>-</p> <p>-</p>
<p>Cipta Karya's member</p> <p>9. For irrigation and rural water supply systems, some big pipes have to be used so the systems can accommodate the human development needs.</p>	<ul style="list-style-type: none"> ▪ The technical study will be carried out.
<p>PKK's member</p> <p>10. The PKK activities are assistance to KWT (<i>Kelompok Wanita Tani</i>), <i>apotik</i> and <i>warung hidup</i>, also making some foods and snack.</p> <p>11. Home agro-processing/cottage industry activities are difficult because of financial problems.</p> <p>12. There is a plan of women cooperative but it is not developed yet.</p>	<p>-</p> <p>-</p> <ul style="list-style-type: none"> ▪ The project work includes the improvement of household living condition, therefore, sufficient collaboration from PKK is expected.

CHAPTER 3 PUBLIC SUPPORTS

3.1 List of NGO working in West Java

The participation of NGO is required to hear the opinions and demands of the beneficiary farmers effectively in the Study and project implementation and to ensure the beneficiary's participation. The project implementation plan is prepared with involvement of NGO for coordination with the project side and beneficiaries.

In the Second Stage Study, the potential and possibility of participation of NGO working in West Java area were examined from the data and information collected. Then some NGO was selected and requested to join the Study work, which was characterized in forest preservation and natural resources, and enhancement of inhabitants' living condition and welfare.

NGO conducted (a) the preparatory works of public hearings, participation in public hearings, and hearing of beneficiaries' intentions on the proposed project plans, (b) additional socioeconomic survey inclusive of rural society activities.

NGOs working in West Java are shown in Table X-5.

3.2 Special Program to Overcome the Impacts of Economic Crisis

The District Endeavor Program to Overcome the Impacts of Economic Crisis (Program Pemberdayaan Daerah Dalam Mengatasi Dampak Krisis Ekonomi: PDM-DKE¹) is on-going in West Java area with the following objectives:

- (1) To increase the purchasing capacity of the poor in rural and city by creating the opportunities for employment;
- (2) To reactivate the public economy by rebuilding the economic and social infrastructure which supports the production and distribution system of goods and service;
- (3) To increase the public socioeconomic facilities and infrastructure functions.

This program is implemented by giving the working capital for developing the productive activities, and improving the facilities and infrastructures that are supporting the rural socioeconomy. The main targets are as follows:

¹ Refer to : Petunjuk Pelaksanaan "Program Pemberdayaan Daerah Dalam Mengatasi Dampak Krisis Ekonomi (PDM-DKE)" 1998/1999

- (1) Accommodating of work searcher in all development sectors;
- (2) Improving of small and middle public economic activities;
- (3) Increasing of the purchasing capacity;
- (4) Maintenance of the socioeconomic infrastructures.

The priority of PDM-DKE support are given to:

- (1) Activities which directly result in increasing of the employment opportunities and public income;
- (2) Development activities of infrastructures which support the socioeconomic activities by involving of the villagers.

This program is provided to the rural and city areas that fall in (a). jobless, (b) insufficient income to fill daily needs, education, health and other economic needs.

The management of the program is based on the following:

- Quick disbursement
- Transparency
- Accountability
- Sustainability

The PDM-DKE program consists of the following three groups:

- (1) BLM: Bantuan Langsung Masyarakat
- (2) BOP: Bantuan Operasional dan Pengendalian
- (3) BM: Bantuan Manajemen

The information of the program provided in the Districts related to the model area is given in Table X-6². The following shows the management criteria of PDM-DKE program.

- (1) The fund can directly be used to rehabilitate and develop the small industry;
- (2) The fund delivery should always be based on results of public meeting;
- (3) The villagers should be involved in planing, operating and maintaining of this program;
- (4) Activities for this program have to be discussed in LKMD;
- (5) Villagers should be responsible for maintenance and further development;
- (6) The fund should not be used for land compensation;
- (7) The first fund will be given after all the preparation is finished, and then the next fund will be given based on the first results;
- (8) The public, which actively participates in this program, can receive an

² Data source: BAPPEDA of West Java Province

incentive based on man-day and not more than regional minimum salary in every district.

Tables

Table X-1 List of Participants of Public Hearing Meeting in Mekarjaya Model Area

No. Name	Position	Institution
MEKARJAYA		
Beneficiaries and Government Institutions		
1 Deni	Public	
2 Engkos Kosasih	Public	
3 Yaya	Public	
4 Arifin	Public	
5 Cahyu	Public	
6 Mamar	Public	
7 Aan	Public	
8 Lili	Public	
9 Yoyo	Public	
10 Endang Susmana	Public	
11 Dadang	Public	
12 Endang Anwar	Public	
13 Asep Zaenudin	Public	
14 Asep Sopandi	Public	
15 Rustandi	Public	
16 Tatang	Public Figure in Village	
17 Uyuk Ustaman	Public Figure in Village	
18 Uu		Neighborhood Youth Associaton
19 Ale	Head	Farmers' Group
20 E. Kumnadi	Head	Farmers' Group
21 Nono	Head	Public Cooperative
22 Asep To'at	Secretary	Public Cooperative
23 Asep Junaedi	Treasury	Public Cooperative
24 A. Yusuf	Controllor	Famers' Cooperative
25 Ikin Sodikin	Head	RW
26 TR. Sulaeman	Head	RW
27 Jojo Hidayat	Vice	RW
28 Momon	Head	RT
29 Dadang Suwanda	Head	RT
30 Endang	Head	P3A
31 Ajang Patah	Head	P3A
32 Asep Deny K	Head of Village Matter	Mekarjaya Village Office
33 Maskur	Secretary of Public Area	Mekarjaya Village Office
34 Agus Saeni	Head	Mekarjaya Village Office
35 Aliamjahsyah	Secretary	Mekarjaya Village Office
36 Didi Amasdiat		LMD
37 Edi Y	Public Counseling	SPHB
38 Moch. Djakaria	Head	BPP Arjasari
39 Kurniati		DPU Pengairan Kab.Bandung
40 Endang L.	Head of Pengairan	DPU Pengairan Kab.Bandung
41 Diden		Dinas Pertanian Kab. Bandung
42 Husni Tamrin		BAPPEDA
NGO		
1 Deni Jasmara	Staff	POKLAN
2 Susriyanto	Staff	POKLAN
Counterparts		
1 Ir. Abubakar	Head of Water Management Section	Dinas Pertanian Prov. Bandung
2 Ir. Umen		Dinas Pertanian Prov. Bandung
3 Ir. Kurniadhi Didi		Dinas Pertanian Prov. Bandung
4 Ir. Ina D. K.	Head of Water Managemeng Sub-section	Dinas Pertanian Kab. Bandung
5 Ir. Deden	Staff of Land Rehabilitation Sub-section	Dinas Pertanian Kab. Bandung
JICA Study Team		
1 H. Kuronuma	Team Leader	JICA Study Team
2 H. Ishikawa	Agriculture	JICA Study Team
3 N. Sambe	Agricultural and Rural Infrastructure	JICA Study Team
4 Parulian Hutagaol	Agro-economy / Project Evaluation	JICA Study Team
5 J. Tsurui	Coordinator	JICA Study Team
6 Elsyia Septadiawati	Secretary	JICA Study Team
7 Ferial Ghita	Secretary	JICA Study Team

Table X-2 (1/2) List of Participants of Public Hearing Meeting in Tanjungkarya Model Area

No. Name	Position	Institution
TANJUNGGKARYA (1/2)		
Beneficiaries and Government Institutions		
1 Adin	Public	
2 Suratman	Public	
3 Jajang Sukandar	Public	
4 Maman Firmansyah	Public	
5 Uto	Public	
6 Aid	Public	
7 Maman Ismail	Public	
8 H. Haerudin	Public	
9 Tati	Public	Farmer's Woman Assosiation
10 Neulis	Public	Farmer's Woman Assosiation
11 Eti	Public	Farmer's Woman Assosiation
12 Ai Fatimah	Public	Farmer's Woman Assosiation
13 Jaenah	Public	Farmer's Woman Assosiation
14 Harun	Public Figure in Village	
15 Santi		Family Welfare Education
16 Deis Cahyanti		Family Welfare Education
17 Sarah		Family Welfare Education
18 Nani		Family Welfare Education
19 Entis Sutisna		Neighborhood youth association
20 Ajat	Head	Farmers' Group
21 Iyi Tanjung		Farmers' Group
22 Sayid	Head	Family's Mosque Council
23 Subarna	Head	Family's Mosque Council
24 H. Ali	Head	Scholar of Islam
25 Suhanda	Head	Dusun
26 Dana Kamarudin	Head	RK
27 Ayat Hidayat	Head	RW
28 Wahidin	Head	RW
29 Deni Efendi	Vice	RW
30 Pendi	Vice	RW
31 Barnas	Head	RT
32 Emud	Head	RT
33 Umar	Head	RT
34 Olib Bunyamin	Head of Reforesting	Tanjungkarya Village Office
35 Idan Wildan	Head of Reforesting	Tanjungkarya Village Office
36 A. Mulyadi	Head of Village	Tanjungkarya Village Office
37 Suganda Rustiawan	Secretary of Village	Tanjungkarya Village Office
38 Iding Samsyudin		LMD
39 Sri Nugrahawati	Si. Kesehatan	Dinas Kesehatan
40 Kom. Komarudin	Ka. Sub. Si Operasi	DPU Pengairan Kab. Bandung
41 Nendar		Dinas Pertanian Kab. Bandung
42 David		BAPPEDA
43 Sutarman		BAPPEDA
NGO		
1 Deni Jasmara	Staff	POKLAN
2 Susriyanto	Staff	POKLAN
Counterparts		
1 Lily Waliyah Chalidin	Head of Sub Directorate of Vegetables	Directorate of Horticulture and Production, Ministry of Agriculture
2 Martha Soelaksmi	Staff of Sub Directorate of Foreign Cooperation	Directorate of Planning and Programming, Ministry of Agriculture
3 Ir. Wahyu Marmo	Staff of Sub Directorate of Water Management	Directorate of Land Rehabilitation and Development, Ministry of Agriculture
4 Ir. Abubakar	Head of Water Management Section	Dinas Pertanian Prov. Bandung
5 Ir. Kurniadhi Didi		Dinas Pertanian Prov. Bandung
6 Ir. Achmat Suyatna		Dinas Pertanian Prov. Bandung
7 Ir. Sunendar		Dinas Pertanian Kab. Garut
8 Mr. Ahmad Sulaeman		Dinas Pertanian Kab. Garut
Observer		
1 Hironori Ogata	JICA Expert	Directorate General of Food Crops and Horticulture, Ministry of Agriculture

Table X-2 (2/2) List of Participants of Public Hearing Meeting in Tanjungkarya Model Area

No. Name	Position	Institution
TANJUNGKARYA (2/2)		
JICA Study Team		
1 H. Kuronuma	Team Leader	JICA Study Team
2 H. Ishikawa	Agriculture	JICA Study Team
3 N. Sambe	Agricultural and Rural Infrastructure	JICA Study Team
4 Parulian Hutagaol	Agro-economy / Project Evaluation	JICA Study Team
5 J. Tsurui	Coordinator	JICA Study Team
6 Elsy Septadiawati	Secretary	JICA Study Team
7 Ferial Ghita	Secretary	JICA Study Team

Table X-3 (1/2) List of Participants of Public Hearing Meeting in Gekbrong Model Area

No. Name	Position	Institution
GEKBRONG (1/2)		
Beneficiaries and Government Institutions (1/2)		
1 Oling	Public	
2 Abeh	Public	
3 Ahmad Ptah	Public	
4 Ida N	Public	
5 Iis	Public	
6 A Azis	Public	
7 Adep S	Public	
8 Bubun	Public	
9 Asep Fimftah	Public	
10 A. Hidayat	Public	
11 Dangkus	Public	
12 Abu Bakar SH	Public	
13 F Guntur	Public	
14 Suganda	Public	
15 Edang	Public	
16 Odik	Public	
17 Yana	Public	
18 Didin	Public	
19 Jri	Public	
20 Oim	Public Figure in Village	
21 Luter	Public Figure in Village	
22 H. Sapalul	Public Figure in Village	
23 Asep Fimftah	Public Figure in Village	
24 Mali Amben	Public Figure in Village	
25 Elulis K	Public Figure in Village	
26 D Sahroni	Public Figure in Village	
27 S Lili	Public Figure in Village	
28 Yati		Family Welfare Education
29 Djuleha		Family Welfare Education
30 H. Ahmad Abdul		Scholar of Islam
31 P Nani		Village Policemen
32 Suparman	Head	Dusun I
33 Osadi S	Head	Dusun II
34 Ade Solihin	Head	Dusun III
35 Ajat	Head	RW
36 Urgba	Head	RW
37 Jabidi	Head	RT
38 Endang S	Head	RT
39 Enuh	Head	RT
40 M Sudrajat	LKMD	Gekbrong Village Office
41 Usman Gemelar	Secretary	Gekbrong Village Office
42 Nuryaman	Head of Village Matter	Gekbrong Village Office
43 H. Momon H	Head of Development Matter	Gekbrong Village Office
44 sukirno	Investigator	BIPP
45 Arifin	Investigator	BIPP
46 Wawan Ruswandi	Investigator	BIPP
47 H. ridho	Investigator	BIPP
48 Momop RS	Staff	BRPL
49 Solih	Staff	BRPL
50 Abdul Masyim	Staff	BRPL
51 Richano Kan	Staff	BRPL
52 Nana sumarna	Head	Dinas Pertanian Kab. Bandung
53 M. Sutisna	Staff	Dinas Pertanian Kab. Bandung
54 Djatnika	Staff	Dinas Pertanian Kab. Bandung
55 E Tisna S	Staff	Dinas Pertanian Kab. Bandung
56 Dadang H	Staff	Dinas Pertanian Kab. Bandung
57 E Kusdinar	Staff	Dinas Pertanian Kab. Bandung
58 M Kurdi	Staff	Dinas Pertanian Kab. Bandung
59 E Melamas	Staff	Dinas Pertanian Kab. Bandung
60 Ardi		Dinas Perikanan Kab. Bandung
61 Wiguno	Staff	Dinas Perikanan Kab. Bandung
62 H Ade Asmawi		PU Pengairan, Cianjur
63 M Hasan Koerdi		PU Pengairan, Cianjur
64 H Ahmad		PU Pengairan, Cianjur
65 Sofyan Latif		PU Pengairan, Cianjur
66 Ade Saefudin		PU Pengairan, Cianjur

Table X-3 (2/2) List of Participants of Public Hearing Meeting in Gekbrong Model Area

No. Name	Position	Institution
GEKBRONG (2/2)		
NGO		
1 Abdallah Irham	Staff	POKLAN
2 Deni Jasmara	Staff	POKLAN
3 Susriyanto	Staff	POKLAN
Counterparts		
1 Lily Waliyah Chalidin	Head of Sub Directorate of Vegetables	Directorate of Horticulture and Production, Ministry of Agriculture
2 Dr. Nyoman Oka	Head of Sub Directorate of Horticulture Post Harvest	Directorate of Farm Business and Processing Development, Ministry of Agriculture
3 Martha Soelaksmi	Staff of Sub Directorate of Foreign Cooperation	Directorate of Planning and Programing, Ministry of Agriculture
4 Ir. Wahyu Marno	Staff of Sub Directorate of Water Management	Directorate of Land Rehabilitation and Development, Ministry of Agriculture
5 Ir. Richard Karim	Staff of Sub Directorate of Water Management	Directorate of Land Rehabilitation and Development, Ministry of Agriculture
6 Ir. Abubakar	Head of Water Management Section	Dinas Pertanian Prov. Bandung
7 Ir. Achmat Suyatna		Dinas Pertanian Prov. Bandung
8 Dadeng H.	Head of Water Managemeng Sub-section	Dinas Pertanian Kab. Cianjur
9 Ir. E. Tisna S.	Head of Land Rehabilitation Sub-section	Dinas Pertanian Kab. Cianjur
Observer		
1 Hironori Ogata	JICA Expert	Directorate General of Food Crops and Horticulture, Ministry of Agriculture
JICA Study Team		
1 H. Kuronuma	Team Leader	JICA Study Team
2 H. Ishikawa	Agriculture	JICA Study Team
3 N. Sambe	Agricultural and Rural Infrastructure	JICA Study Team
4 Parulian Hutagaol	Agro-economy / Project Evaluation	JICA Study Team
5 J. Tsurui	Coordinator	JICA Study Team
6 Elsy Septadiawati	Secretary	JICA Study Team
7 Ferial Ghita	Secretary	JICA Study Team

Table X-4 List of Participants of Public Hearing Meeting in Langensari Model Area

No. Name	Position	Institution
LANGENSARI		
1 Anda Sutarya	Public	
2 Agus	Public	
3 Komaryadi	Public	
4 Amas S	Public	
5 Anang Hidayat	Public	
6 Caca S	Public	
7 Oksahudin	Public	
8 Karya	Farmer's Group	
9 Mus	Farmer's Group	
10 Dolrani	Farmer's Group	
11 Wawan Hermawan	Farmer's Group	
12 Sumera	Head	Farmers' Group
14 Tini	Head	Family Welfare Education
15 Imas	Secretary	Family Welfare Education
13 Hj. C. Suminar		Family Welfare Education
16 Ajuh	Head	Dusun I
17 Asep Suratman	Head	Dusun II
18 Ukos S	Head	Dusun III
22 E. Rachlan S	Secretary	Langensari Village Office
23 Asep Ded M	Head of Government Matter	Langensari Village Office
24 Utar Suganda	Head of Regional Matter	Langensari Village Office
25 Pipin	Head of Regional Matter	Langensari Village Office
26 Een Rohaeni	Head of Family Matter	Langensari Village Office
27 Agus	Head of Ekbang Matter	Langensari Village Office
28 Tetty Subiyanti, SIP	Head of Kecamatan	Langensari Village Office
19 M Rosano		DPU. CK. Kab. Bandung
20 Hendrayanto		DPU Cabang Lembang
21 Cecep Cahya		Dinas Koperasi & PKK Kab. Bandung
29 M. Sidarachmat	MPP	Lembang
30 Yat Hidayat	KCD Pertanian	Lembang
31 Sudjatman		PPL Lembang
32 Talian Dasyarikat	Head	LKMD I Lembang
33 Iik Atikah		PPL Lembang
34 Jumati Awaliyah		PHP Lembang
35 Lesmana M		Dinas PKT/ PKL Lembang
36 A. Asep Kurniawan		Dinas PKT/ PKL Lembang
37 M. Endang Husin		BAPPEDA
NGO		
1 Abdallah Irham	Staff	POKLAN
2 Deni Jasmara	Staff	POKLAN
3 Susriyanto	Staff	POKLAN
Counterparts		
1 Dr. Nyoman Oka	Head of Sub Directorate of Horticulture Post Harvest	Directorate of Farm Business and Processing Development, Ministry of Agriculture
2 Martha Soelaksmi	Staff of Sub Directorate of Foreign Cooperation	Directorate of Planning and Programming, Ministry of Agriculture
3 Ir. Abubakar	Head of Water Management Section	Dinas Pertanian Prov. Bandung
4 Ir. Ina D. K.	Head of Water Management Sub-section	Dinas Pertanian Kab. Bandung
5 Ir. Deden	Staff of Land Rehabilitation Sub-section	Dinas Pertanian Kab. Bandung
JICA Study Team		
1 H. Kuronuma	Team Leader	JICA Study Team
2 H. Ishikawa	Agriculture	JICA Study Team
3 N. Sambe	Agricultural and Rural Infrastructure	JICA Study Team
4 Parulian Hutagaol	Agro-economy / Project Evaluation	JICA Study Team
5 J. Tsurui	Coordinator	JICA Study Team
6 Elsa Septadiawati	Secretary	JICA Study Team
7 Ferial Ghita	Secretary	JICA Study Team

Table X-5 List of NGOs Working in West Java Province

1	Forum Latihan dan Pengembangan Muslim Intelektual (Moslem's Intellectual Development and Training forum)	Folapmi
2	Yayasan Anwarul Hidayah (Anwarul Hidayah Foundation) Moslem's Foundation	Yahida
3	Pusat Yayasan Islam Ibnu Sabil (Ibnu Sabil Moslem's Foundation Center) Moslem's Foundation	YIIS
4	Yayasan Penyandang Masalah Sosial (Social Problems Carrying Foundation)	Yapenmas
5	Yayasan Bina Ummah (Human Develop Foundation) Moslem's foundation	YBU
6	Pusat Penggalakan Studi Kewiraswastaan Pembangunan Kota dan Wilayah (Area and Urban Development's Entrepreneurship Study Incited Center)	Cendreds
7	Badan Koordinasi Koperasi Kredit Daerah Bogor-Banten (Bogor-Banten Area Credit's Cooperative Coordination Corporation)	BK3D-BB
8	Yayasan Shalahuddin Al-Ayubi (Shalahuddin Al-Ayubi Foundation) Moslem's Foundation	
9	Yayasan Kesejahteraan Darussalam (Darussalam Welfare Foundation)	
10	Yayasan Sidowayah (Sidowayah Foundation) Moslem's Foundation	
11	Lembaga Bantuan Hukum Asosiasi Perempuan Indonesia Untuk Keadilan (Legal Aid Society of Indonesian Women Association for Justice)	LBH APIK
12	Bina Sarana Bakti (Service Structure Construction)	BSB
13	Yayasan Pendidikan Luar Biasa (Uncommon Education Foundation) A foundation for handicaps	YPLB
14	Koperasi Pondok Pesantren Cipasung (Cooperative of Cipasung's School of Koranic studies)	Kopontren Cipasung
15	Biro Pengembangan dan Pengabdian Masyarakat (Public Service and Development Bureau)	BP2M
16	Rimbawan Muda Indonesia (Indonesia's Young Rimbawan*) *Rimbawan is person who really like to go to jungle in everywhere. They are also care about forest conservation and everything about forest and environment	RMI
17	Lembaga Alam Tropika Indonesia (Indonesia's Tropical World Association)	Latin
18	Yayasan Pengembangan Swadaya Masyarakat Arrufi' (Arrufi' Society Self-sufficient Development Foundation)	AR RUFU'
19	Pusat Informasi Pelayanan Keluarga Masalah (Maslahah's Family Service Information Center) A center for family problems	PIPKM PPMM
20	Yayasan Pusat Riset dan Pengembangan Pendidikan Luar Sekolah (Extra culliculer Development and Research Center Foundation)	YPRP-PLS
21	Yayasan Mitra Desa (Village Partnership Foundation)	YMD
22	Yayasan Yapera (Yapera's Foundation)	Yapera
23	Yayasan Harapan Mulya (Harapan Mulya's Foundation) Social matters foundation	
24	Perkumpulan untuk Peningkatan Usaha Kecil (Association for Increasing the Small Industry)	PUPUK

Table X-6 List of Villages Getting Assistance of PDM-DKE (1/6)

Kab. Kodya	Kecamatan	Desa	PDM DKE			
			BLM	BOP. DESA	BOP. KEC.	Facilitator
Bandung	Arjasari	Batukarut	1	1	1	1
Bandung	Arjasari	Mangunjaya	1	1	1	1
Bandung	Arjasari	Mekarjaya	1	1	1	1
Bandung	Arjasari	Baros	1	1	1	1
Bandung	Arjasari	Lebakwangi	1	1	1	1
Bandung	Arjasari	Arjasari	1	1	1	1
Bandung	Arjasari	Wargaluyu	1	1	1	1
Bandung	Arjasari	Pinggirsari	1	1	1	1
Bandung	Arjasari	Ancolmekar	1	1	1	1
Bandung	Arjasari	Rancakole	1	1	1	1
Bandung	Arjasari	Patrolsari	1	1	1	1
Bandung	Lembang	Gudangkahuripan	1	1	1	1
Bandung	Lembang	Wangunsari	1	1	1	1
Bandung	Lembang	Pagerwangi	1	1	1	1
Bandung	Lembang	mekarwangi	0	0	0	0
Bandung	Lembang	Suntenjaya	1	1	1	1
Bandung	Lembang	Cibodas	1	1	1	1
Bandung	Lembang	Wangunharja	0	0	0	0
Bandung	Lembang	Cikidang	1	1	1	1
Bandung	Lembang	Langensari	0	0	0	0
Bandung	Lembang	Kayuambon	1	1	1	1
Bandung	Lembang	Cibogo	1	1	1	1
Bandung	Lembang	Cikole	1	1	1	1
Bandung	Lembang	Jayagiri	1	1	1	1
Bandung	Lembang	Lembang	1	1	1	1
Bandung	Lembang	Cikahuripan	1	1	1	1
Bandung	Lembang	Sukajaya	1	1	1	1
Bandung	Cisarua	Sadangmekar	1	1	1	1
Bandung	Cisarua	Cipada	1	1	1	1
Bandung	Cisarua	Pasirlangu	1	1	1	1
Bandung	Cisarua	Tugumukti	1	1	1	1
Bandung	Cisarua	Pasirhalang	1	1	1	1
Bandung	Cisarua	Jambudipa	1	1	1	1
Bandung	Cisarua	Padaasih	1	1	1	1
Bandung	Cisarua	Kertawangi	1	1	1	1
Cianjur	Warongkondang	Cintaasih	1	0	1	0
Cianjur	Warongkondang	Cisarandi	1	0	1	0
Cianjur	Warongkondang	Sukamulya	0	0	1	0
Cianjur	Warongkondang	Cikaroya	1	0	1	0
Cianjur	Warongkondang	Cikancana	1	0	1	0
Cianjur	Warongkondang	Sukaratu	1	0	1	0
Cianjur	Warongkondang	Cikahuripan	1	0	1	0
Cianjur	Warongkondang	Gekbrong	1	0	1	0
Cianjur	Warongkondang	Kebon Peuteuy	1	0	1	0
Cianjur	Warongkondang	Songgom	1	0	1	0
Cianjur	Warongkondang	Bangbayang	1	0	1	0

Table X-6 List of Villages Getting Assistance of PDM-DKE (2/6)

Kab. Kodya	Kecamatan	Desa	PDMDKE			
			BLM	BOP. DESA	BOP. KEC.	Facilitator
Garut	Samarang	Cintaasih	1	1	1	0
Garut	Samarang	Samarang	1	1	1	0
Garut	Samarang	Sukarasa	1	1	1	0
Garut	Samarang	Sukakarya	1	1	1	0
Garut	Samarang	Tanjung Karya	1	1	1	0
Sumedang	Buahdua	Cikurubuk	1	1	1	1
Sumedang	Buahdua	Cibitung	0	0	0	0
Sumedang	Buahdua	Cilangkap	0	0	0	0
Sumedang	Buahdua	Sekarwangi	0	0	0	0
Sumedang	Buahdua	Nagrak	1	1	1	1
Sumedang	Buahdua	Panyindangan	1	1	1	1
Sumedang	Buahdua	Buahdua	0	0	0	0
Sumedang	Buahdua	Bojongloa	0	0	0	0
Sumedang	Buahdua	Citaleus	1	1	1	1
Sumedang	Buahdua	Mekarmukti	0	0	0	0
Sumedang	Buahdua	Hariang	0	0	0	0
Sumedang	Buahdua	Wanajaya	0	0	0	0
Sumedang	Buahdua	Wanasari	1	1	1	1
Sumedang	Buahdua	Pamekarsari	0	0	0	0
Sumedang	Buahdua	Surian	0	0	0	0
Sumedang	Buahdua	Karangbungur	0	0	0	0
Sumedang	Buahdua	Gendereh	0	0	0	0
Sumedang	Buahdua	Tanjung	0	0	0	0
Kuningan	Cigugur	Cigadung	1	1	1	0
Kuningan	Cigugur	Sukamulya	1	1	1	0
Kuningan	Cigugur	Cileuleuy	1	1	1	0
Kuningan	Cigugur	Puncak	1	1	1	0
Kuningan	Cigugur	Babakanmulya	1	1	1	0
Kuningan	Cigugur	Cisantana	1	1	1	0
Kuningan	Cigugur	Cigugur	1	1	1	0
Kuningan	Cigugur	Winduherang	1	1	1	0
Kuningan	Cigugur	Gunungkeling	1	1	1	0

Table X-6 List of Villages Getting Assistance of PDM-DKE (3/6)

Kab. Kodya	Kecamatan	Desa	PDM DKE			
			BLM	BOP. DESA	BOP. KEC.	Facilitator
Cianjur	Warungkondang	Jambudipa	1	0	1	0
Cianjur	Warungkondang	Mekarwangi	1	0	1	0
Cianjur	Warungkondang	Tegallega	1	0	1	0
Cianjur	Warungkondang	Bunikasih	1	0	1	0
Cianjur	Warungkondang	Buni Sari	1	0	1	0
Cianjur	Warungkondang	Cieundeur	0	0	0	0
Cianjur	Warungkondang	Ciwalen	0	0	0	0
Cianjur	Warungkondang	Sukawangi	1	0	1	0
Garut	Cisurupan	Sukawargi	1	1	1	0
Garut	Cisurupan	Sukatani	1	1	1	0
Garut	Cisurupan	Cidatar	1	1	1	0
Garut	Cisurupan	Cisero	1	1	1	0
Garut	Cisurupan	Cisurupan	1	1	1	0
Garut	Cisurupan	Karamatwangi	1	1	1	0
Garut	Cisurupan	Balewangi	1	1	1	0
Garut	Cisurupan	Tambakbaya	1	1	1	0
Garut	Cisurupan	Sirnajaya	1	1	1	0
Garut	Cisurupan	Sirnagalih	1	1	1	0
Garut	Cisurupan	Pakuwon	1	1	1	0
Garut	Cisurupan	Simpangsari	1	1	1	0
Garut	Cisurupan	Pangauban	1	1	1	0
Garut	Cisurupan	Cipaganti	1	1	1	0
Garut	Cisurupan	Pamulihan	1	1	1	0
Garut	Cisurupan	Situsari	1	1	1	0
Garut	Cisurupan	Sukamulya	1	1	1	0
Garut	Cisurupan	Sukaesmi	1	1	1	0
Garut	Cisurupan	Padamukti	1	1	1	0
Garut	Cisurupan	Cintadamai	1	1	1	0
Garut	Cisurupan	Sukajaya	1	1	1	0
Garut	Cisurupan	Mekarjaya	1	1	1	0
Garut	Samarang	Karyamekar	1	1	1	0
Garut	Samarang	Sarimukti	1	1	1	0
Garut	Samarang	Talaga	1	1	1	0
Garut	Samarang	Pasirkiamis	1	1	1	0
Garut	Samarang	Padamukti	1	1	1	0
Garut	Samarang	Padaasih	1	1	1	0
Garut	Samarang	Padasuka	1	1	1	0
Garut	Samarang	Sirnajaya	1	1	1	0
Garut	Samarang	Padamulya	1	1	1	0
Garut	Samarang	Pasirwangi	1	1	1	0
Garut	Samarang	Padaawas	1	1	1	0
Garut	Samarang	Barusari	1	1	1	0
Garut	Samarang	Cisarua	1	1	1	0
Garut	Samarang	Parakan	1	1	1	0
Garut	Samarang	Sukalaksana	1	1	1	0
Garut	Samarang	Sirnasari	1	1	1	0
Garut	Samarang	Cintakarya	1	1	1	0
Garut	Samarang	Cintarasa	1	1	1	0
Garut	Samarang	Cintaraya	1	1	1	0

Table X-6 List of Villages Getting Assistance of PDM-DKE (4/6)

			PDM DKE			
Kab. Kodya	Kecamatan	Desa	BLM	BOP. DESA	BOP. KEC.	Facilitator
Bandung	Arjasari	Batukarut	1	1	1	1
Bandung	Arjasari	Mangunjaya	1	1	1	1
Bandung	Arjasari	Mekarjaya	1	1	1	1
Bandung	Arjasari	Baros	1	1	1	1
Bandung	Arjasari	Lebakwangi	1	1	1	1
Bandung	Arjasari	Arjasari	1	1	1	1
Bandung	Arjasari	Wargaluyu	1	1	1	1
Bandung	Arjasari	Pinggirsari	1	1	1	1
Bandung	Arjasari	Ancolmekar	1	1	1	1
Bandung	Arjasari	Rancakole	1	1	1	1
Bandung	Arjasari	Patrolsari	1	1	1	1
Bandung	Lembang	Gudangkahuripan	1	1	1	1
Bandung	Lembang	Wangunsari	1	1	1	1
Bandung	Lembang	Pagerwangi	1	1	1	1
Bandung	Lembang	mekarwangi	0	0	0	0
Bandung	Lembang	Suntenjaya	1	1	1	1
Bandung	Lembang	Cibodas	1	1	1	1
Bandung	Lembang	Wangunharja	0	0	0	0
Bandung	Lembang	Cikidang	1	1	1	1
Bandung	Lembang	Langensari	0	0	0	0
Bandung	Lembang	Kayuambon	1	1	1	1
Bandung	Lembang	Cibogo	1	1	1	1
Bandung	Lembang	Cikole	1	1	1	1
Bandung	Lembang	Jayagiri	1	1	1	1
Bandung	Lembang	Lembang	1	1	1	1
Bandung	Lembang	Cikahuripan	1	1	1	1
Bandung	Lembang	Sukajaya	1	1	1	1
Bandung	Cisarua	Sadangmekar	1	1	1	1
Bandung	Cisarua	Cipada	1	1	1	1
Bandung	Cisarua	Pasirlangu	1	1	1	1
Bandung	Cisarua	Tugumukti	1	1	1	1
Bandung	Cisarua	Pasirhalang	1	1	1	1
Bandung	Cisarua	Jambudipa	1	1	1	1
Bandung	Cisarua	Padaasih	1	1	1	1
Bandung	Cisarua	Kertawangi	1	1	1	1
Cianjur	Warongkondang	Cintaasih	1	0	1	0
Cianjur	Warongkondang	Cisarandi	1	0	1	0
Cianjur	Warongkondang	Sukamulya	0	0	1	0
Cianjur	Warongkondang	Cikaroya	1	0	1	0
Cianjur	Warongkondang	Cikancana	1	0	1	0
Cianjur	Warongkondang	Sukaratu	1	0	1	0
Cianjur	Warongkondang	Cikahuripan	1	0	1	0
Cianjur	Warongkondang	Gekbrong	1	0	1	0
Cianjur	Warongkondang	Kebon Peuteuy	1	0	1	0
Cianjur	Warongkondang	Songgom	1	0	1	0
Cianjur	Warongkondang	Bangbayang	1	0	1	0
Cianjur	Warungkondang	Jambudipa	1	0	1	0
Cianjur	Warungkondang	Mekarwangi	1	0	1	0
Cianjur	Warungkondang	Tegallega	1	0	1	0
Cianjur	Warungkondang	Bunikasih	1	0	1	0

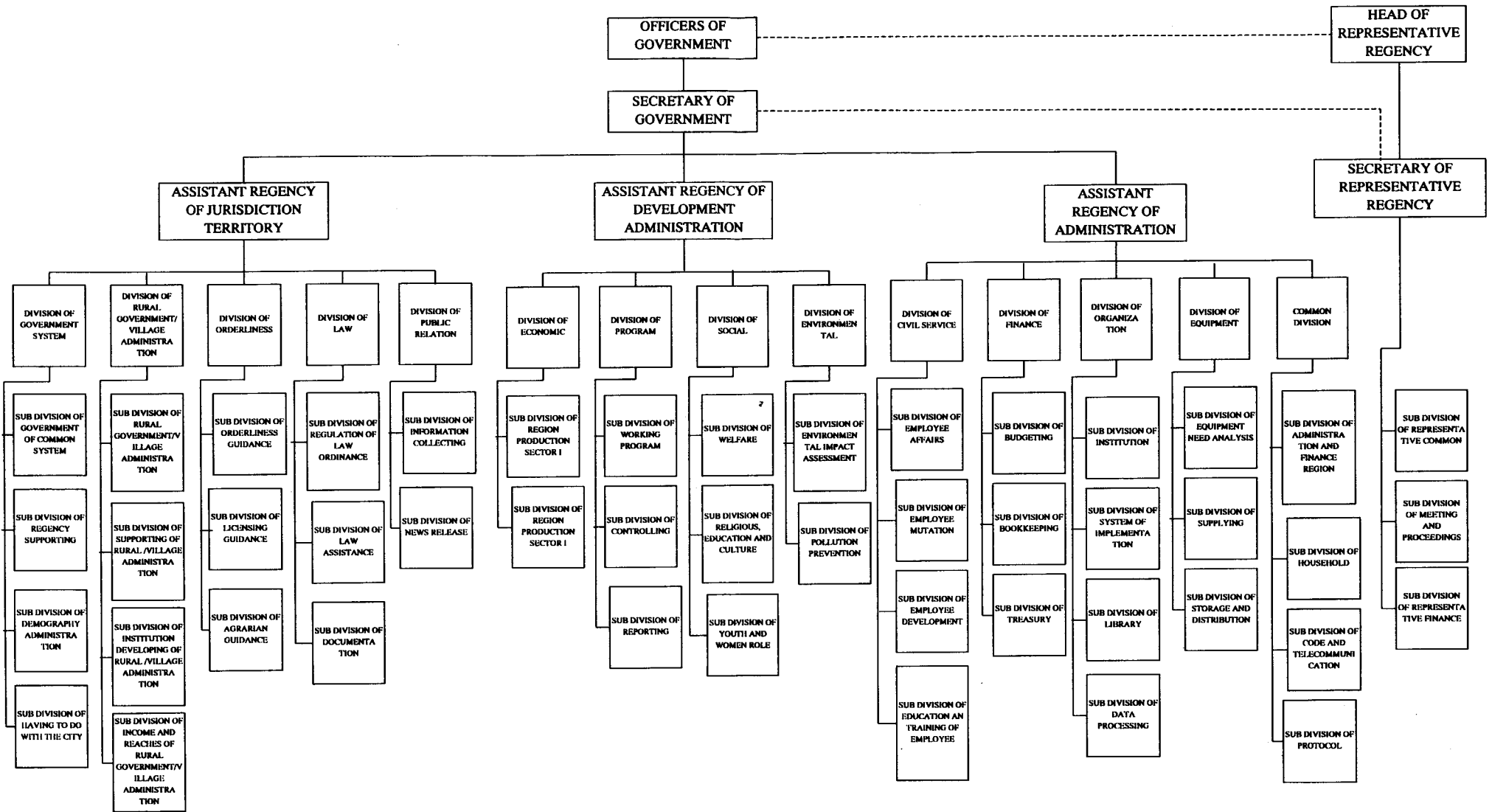
Table X-6 List of Villages Getting Assistance of PDM-DKE (5/6)

Kab. Kodya	Kecamatan	Desa	PDM DKE			
			BLM	BOP. DESA	BOP. KEC.	Facilitator
Cianjur	Warungkondang	Buni Sari	1	0	1	0
Cianjur	Warungkondang	Cieundeur	0	0	0	0
Cianjur	Warungkondang	Ciwalen	0	0	0	0
Cianjur	Warungkondang	Sukawangi	1	0	1	0
Garut	Cisurupan	Sukawargi	1	1	1	0
Garut	Cisurupan	Sukatani	1	1	1	0
Garut	Cisurupan	Cidatar	1	1	1	0
Garut	Cisurupan	Cisero	1	1	1	0
Garut	Cisurupan	Cisurupan	1	1	1	0
Garut	Cisurupan	Karamatwangi	1	1	1	0
Garut	Cisurupan	Balewangi	1	1	1	0
Garut	Cisurupan	Tambakbaya	1	1	1	0
Garut	Cisurupan	Sirnajaya	1	1	1	0
Garut	Cisurupan	Sirnagalih	1	1	1	0
Garut	Cisurupan	Pakuwon	1	1	1	0
Garut	Cisurupan	Simpangsari	1	1	1	0
Garut	Cisurupan	Pangauban	1	1	1	0
Garut	Cisurupan	Cipaganti	1	1	1	0
Garut	Cisurupan	Pamulihan	1	1	1	0
Garut	Cisurupan	Situsari	1	1	1	0
Garut	Cisurupan	Sukamulya	1	1	1	0
Garut	Cisurupan	Sukaesmi	1	1	1	0
Garut	Cisurupan	Padamukti	1	1	1	0
Garut	Cisurupan	Cintadamai	1	1	1	0
Garut	Cisurupan	Sukajaya	1	1	1	0
Garut	Cisurupan	Mekarjaya	1	1	1	0
Garut	Samarang	Karyamekar	1	1	1	0
Garut	Samarang	Sarimukti	1	1	1	0
Garut	Samarang	Talaga	1	1	1	0
Garut	Samarang	Pasirkiamis	1	1	1	0
Garut	Samarang	Padamukti	1	1	1	0
Garut	Samarang	Padaasih	1	1	1	0
Garut	Samarang	Padasuka	1	1	1	0
Garut	Samarang	Sirnajaya	1	1	1	0
Garut	Samarang	Padamulya	1	1	1	0
Garut	Samarang	Pasirwangi	1	1	1	0
Garut	Samarang	Padaawas	1	1	1	0
Garut	Samarang	Barusari	1	1	1	0
Garut	Samarang	Cisarua	1	1	1	0
Garut	Samarang	Parakan	1	1	1	0
Garut	Samarang	Sukalaksana	1	1	1	0
Garut	Samarang	Sirnasari	1	1	1	0
Garut	Samarang	Cintakarya	1	1	1	0
Garut	Samarang	Cintarasa	1	1	1	0
Garut	Samarang	Cintaraya	1	1	1	0
Garut	Samarang	Cintaasih	1	1	1	0
Garut	Samarang	Samarang	1	1	1	0
Garut	Samarang	Sukarasa	1	1	1	0
Garut	Samarang	Sukakarya	1	1	1	0
Garut	Samarang	Tanjung Karya	1	1	1	0

Table X-6 List of Villages Getting Assistance of PDM-DKE (6/6)

Kab. Kodya	Kecamatan	Desa	PDMDKE			
			BLM	BOP. DESA	BOP. KEC.	Facilitator
Sumedang	Buahdua	Cikurubuk	1	1	1	1
Sumedang	Buahdua	Cibitung	0	0	0	0
Sumedang	Buahdua	Cilangkap	0	0	0	0
Sumedang	Buahdua	Sekarwangi	0	0	0	0
Sumedang	Buahdua	Nagrak	1	1	1	1
Sumedang	Buahdua	Panyindangan	1	1	1	1
Sumedang	Buahdua	Buahdua	0	0	0	0
Sumedang	Buahdua	Bojongloa	0	0	0	0
Sumedang	Buahdua	Citaleus	1	1	1	1
Sumedang	Buahdua	Mekarmukti	0	0	0	0
Sumedang	Buahdua	Hariang	0	0	0	0
Sumedang	Buahdua	Wanajaya	0	0	0	0
Sumedang	Buahdua	Wanasari	1	1	1	1
Sumedang	Buahdua	Pamekarsari	0	0	0	0
Sumedang	Buahdua	Surian	0	0	0	0
Sumedang	Buahdua	Karangbungur	0	0	0	0
Sumedang	Buahdua	Gendereh	0	0	0	0
Sumedang	Buahdua	Tanjung	0	0	0	0
Kuningan	Cigugur	Cigadung	1	1	1	0
Kuningan	Cigugur	Sukamulya	1	1	1	0
Kuningan	Cigugur	Cileuleuy	1	1	1	0
Kuningan	Cigugur	Puncak	1	1	1	0
Kuningan	Cigugur	Babakanmulya	1	1	1	0
Kuningan	Cigugur	Cisantana	1	1	1	0
Kuningan	Cigugur	Cigugur	1	1	1	0
Kuningan	Cigugur	Winduherang	1	1	1	0
Kuningan	Cigugur	Gunungkeling	1	1	1	0

Figures



———— GARIS KOMANDO
 - - - - - GARIS KOORDINASI

Figure X-1 Organization Structure of Government Office

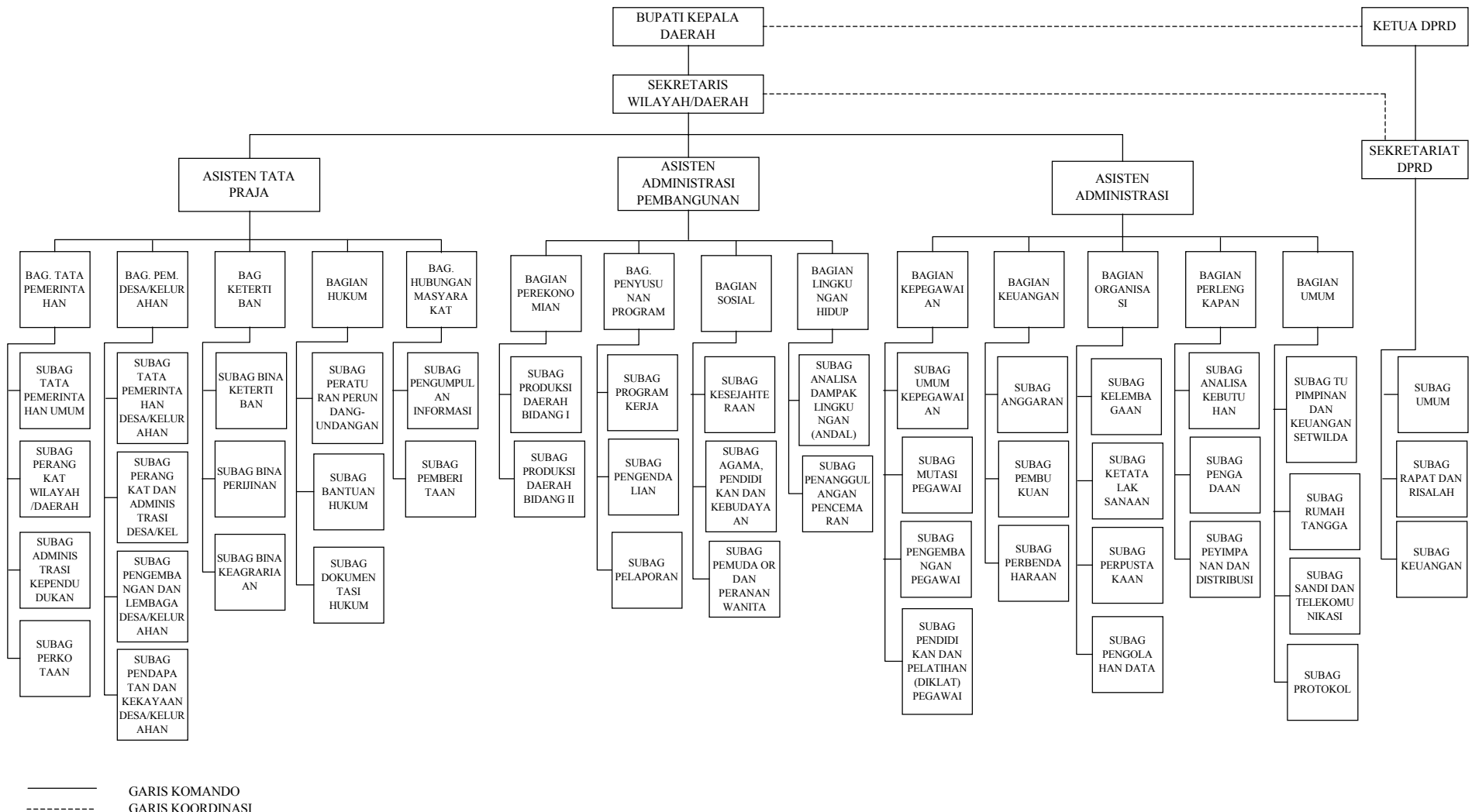


Figure X-2 Organization Structure of Bupati Office

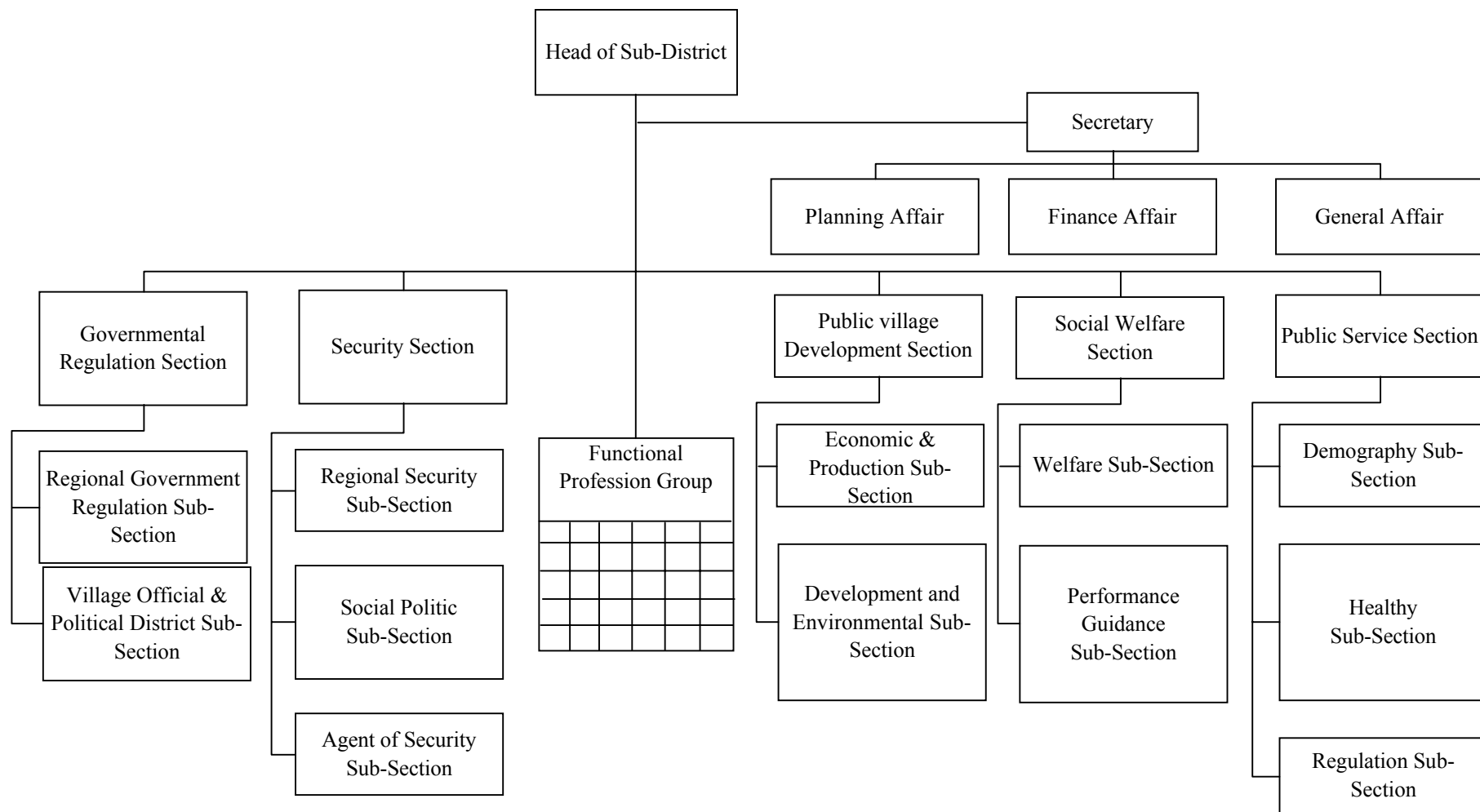


Figure X-3 Organization Structure of Camat Office

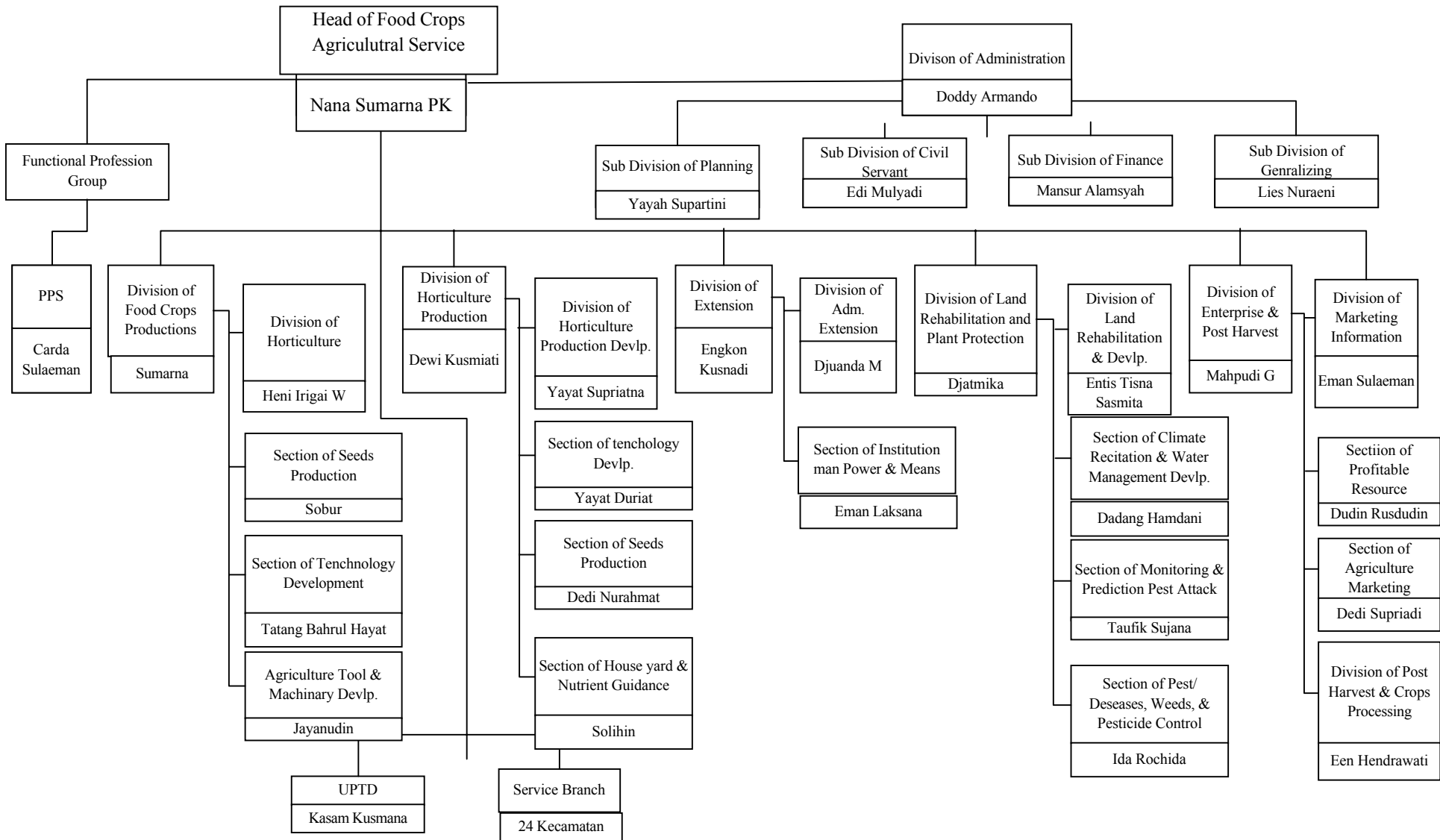


Figure X-4 Organization Structure of Food Crops Service in District Level-II Cianjur

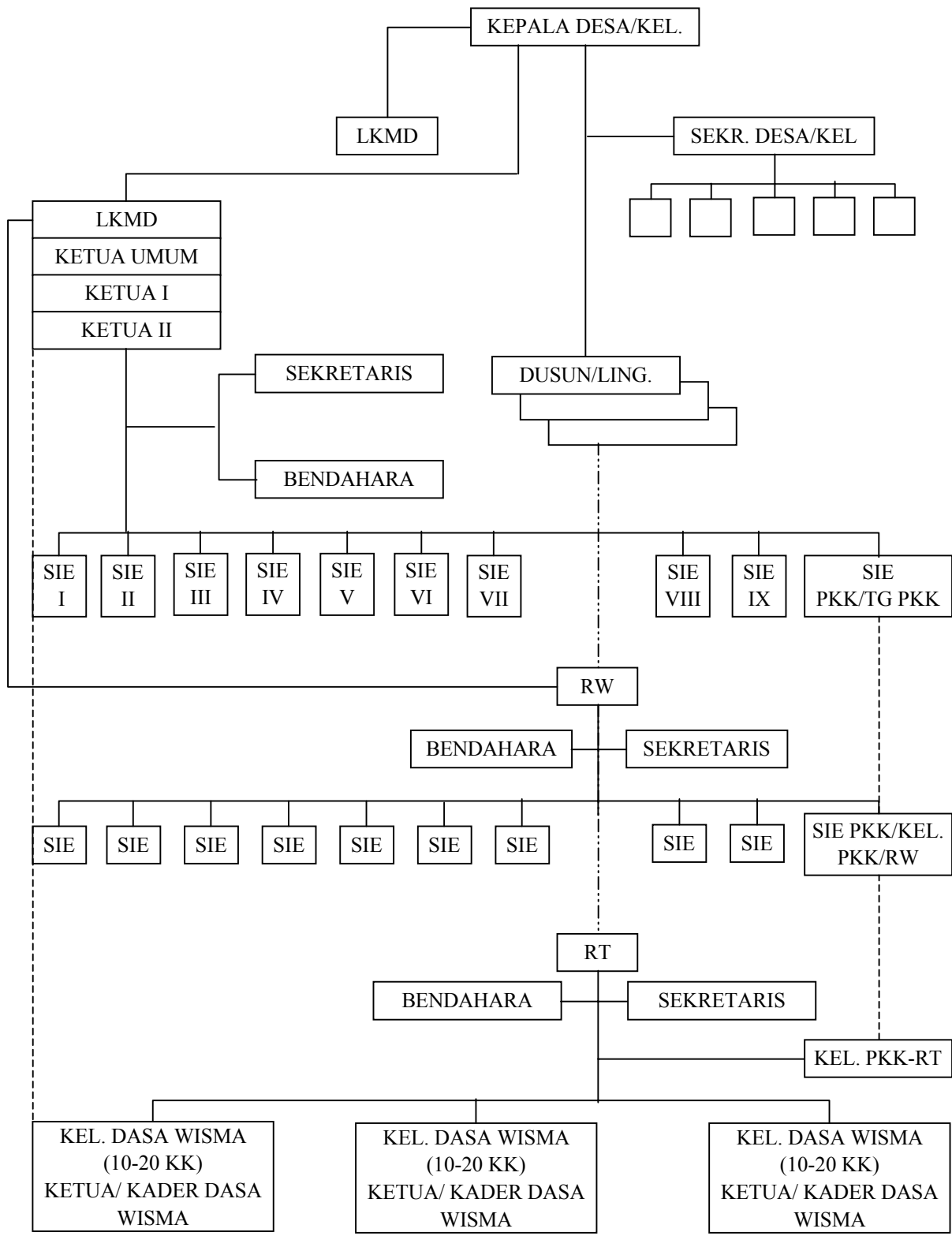
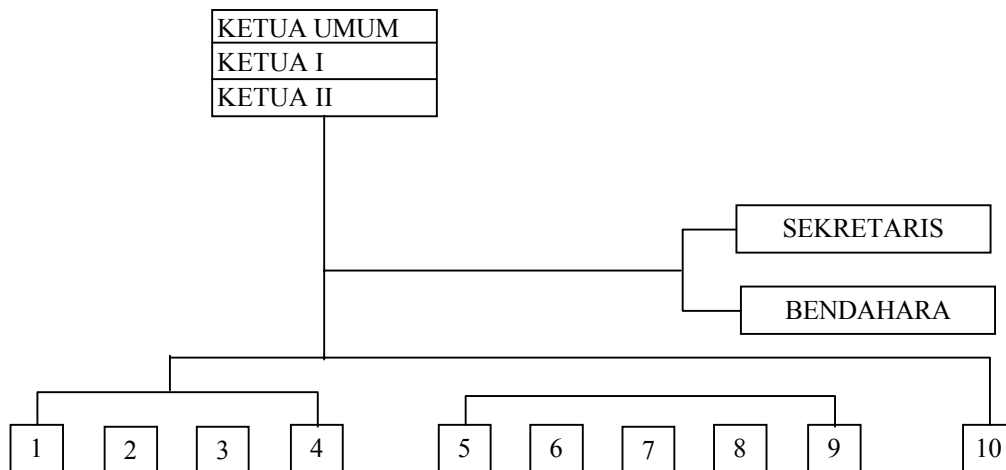


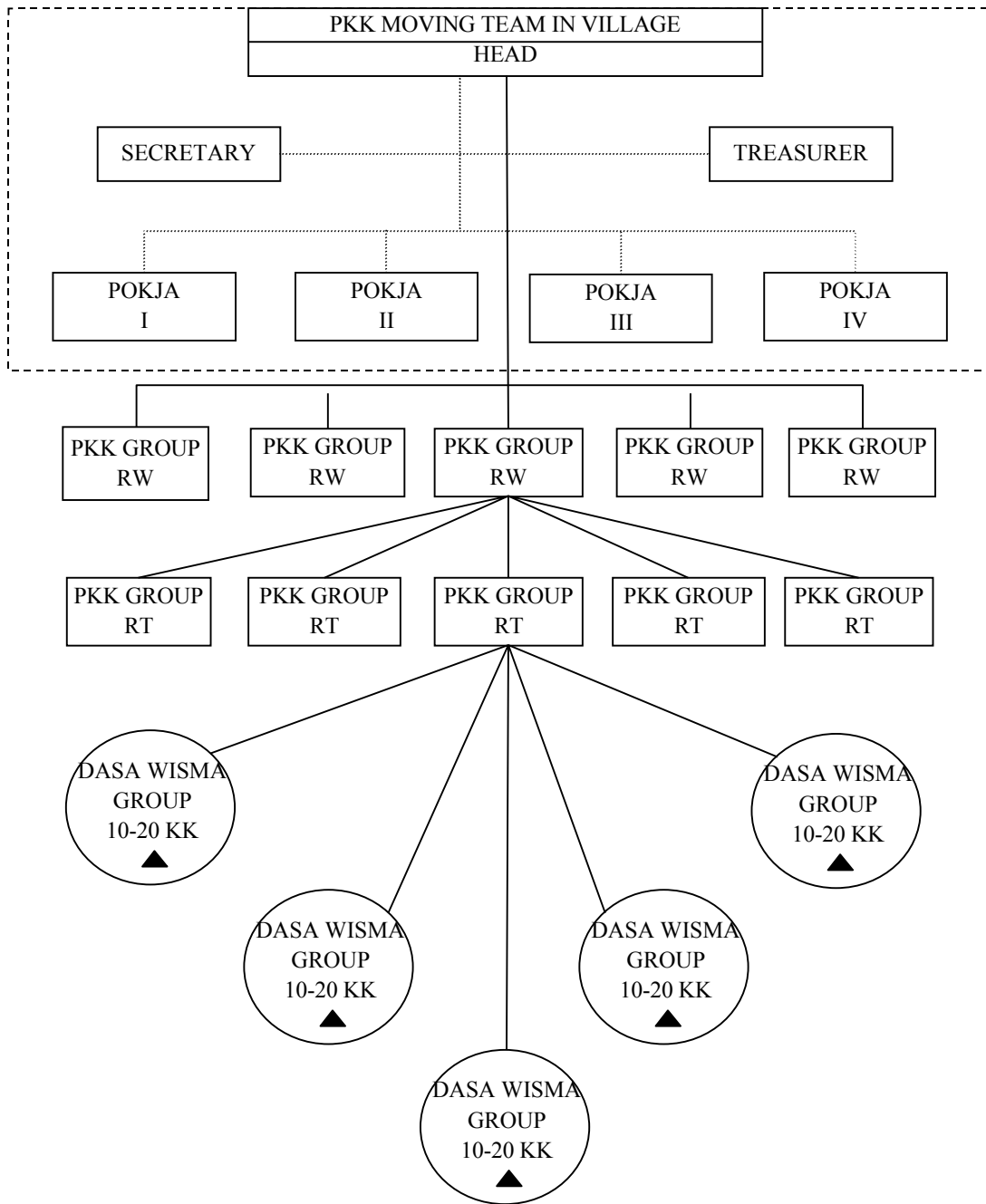
Figure X-5 Organization Structure of Desa



DIKORDINASIKAN OLEH :		
KETUA UMUM	KETUA I	KETUA II
1. SIE AGAMA	5. SIE LINGKUNGAN HIDUP	10. SIE PKK
2. SIE P4	6. SIE PEMBANGUNAN, PEREKONOMIAN DAN KOPERASI	
3. SIE KAMTERAMTIB	7. SIE KESEHATAN, KEPENDUDUKAN DAN KELUARGA BERENCANA	
4. SIE PENDIDIKAN DAN PENERANGAN	8. SIE PEMUDA, OLAHRAGA DAN KESENIAN	
	9. SIE KESEJAHTERAAN SOSIAL	

Figure X-6 Organization Structure of LKMD

**CHART OF FAMILY WELFARE EDUCATION (PKK) MOVING MECHANISM
IN VILLAGE/POLITIC DISTRICT**



- FAMILY WELFARE EDUCATION MOVING TEAM IN VILLAGE/ POLITIC DISTRICT
- JOB LINES OF PKK MOVING TEAM VILLAGE.
- LINES OF PUBLIC PROGRAMMING
- ▲▲▲▲▲ FRAMEWORK OF DASA WISMA

Figure X-7 Organization Structure of PKK

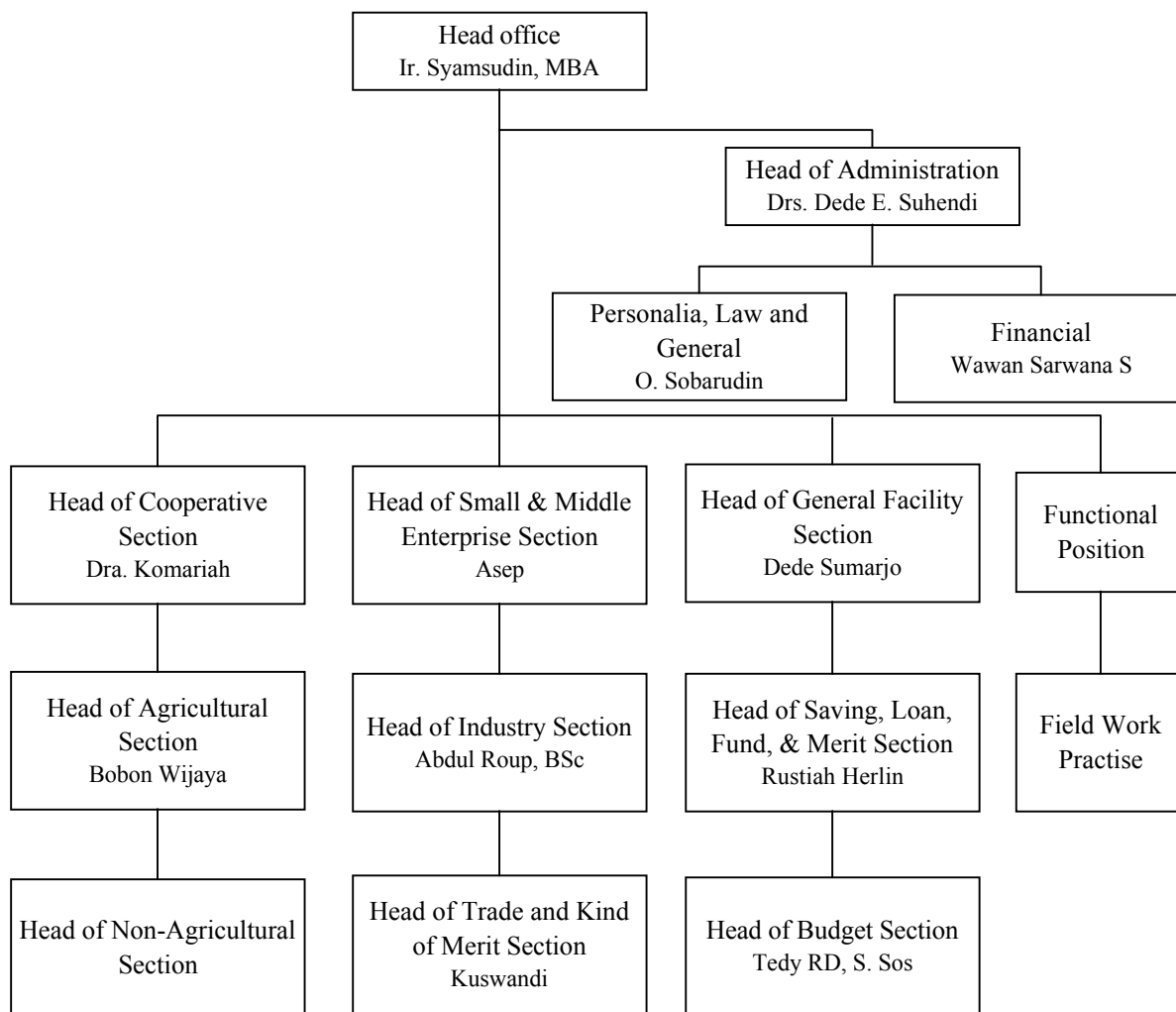


Figure X-8 Organization Structure of Department of Cooperation Small and Midium Entreprise of Garut District

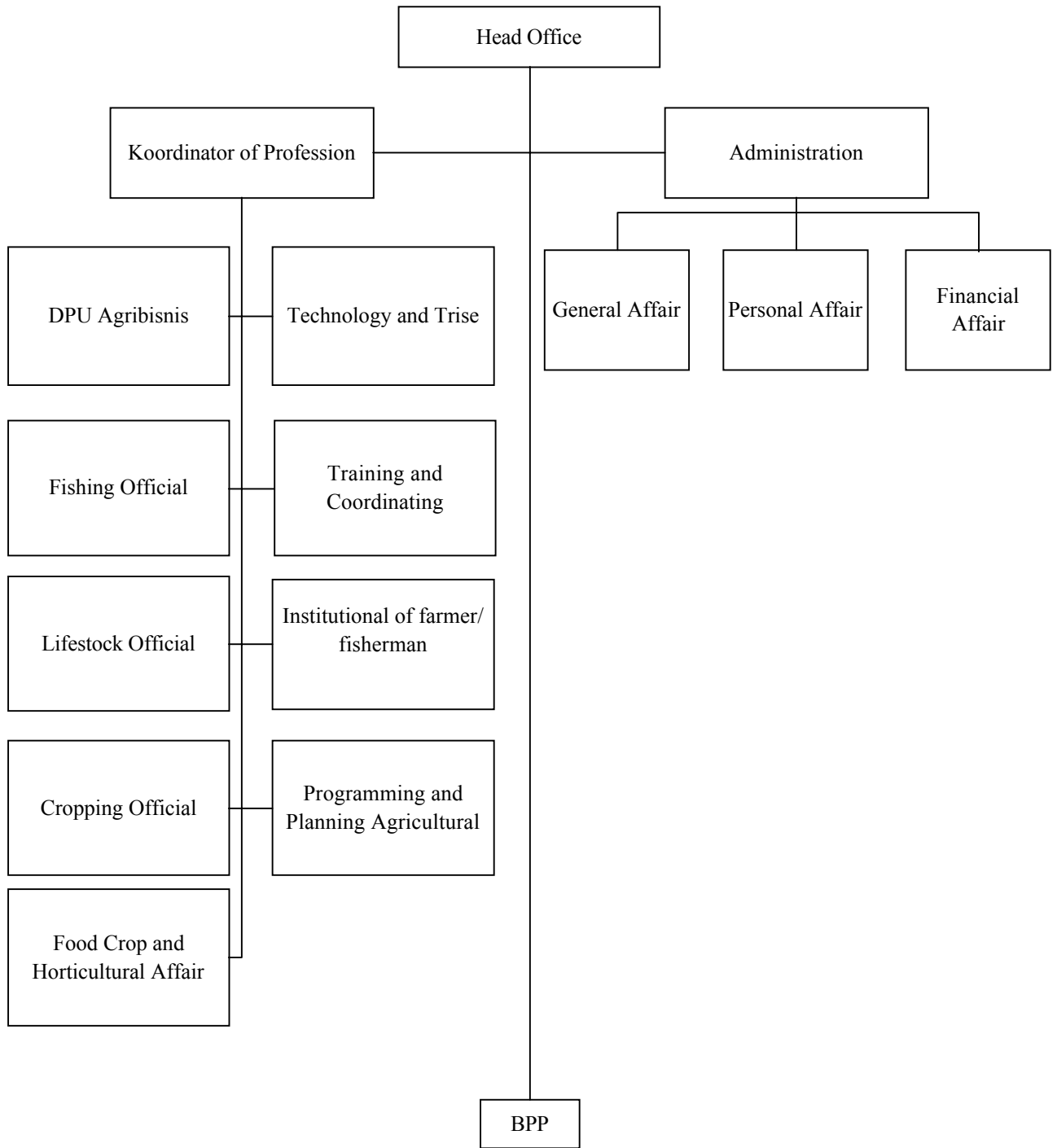


Figure X-9 Organization Structure of Department of BIPP of Garut District