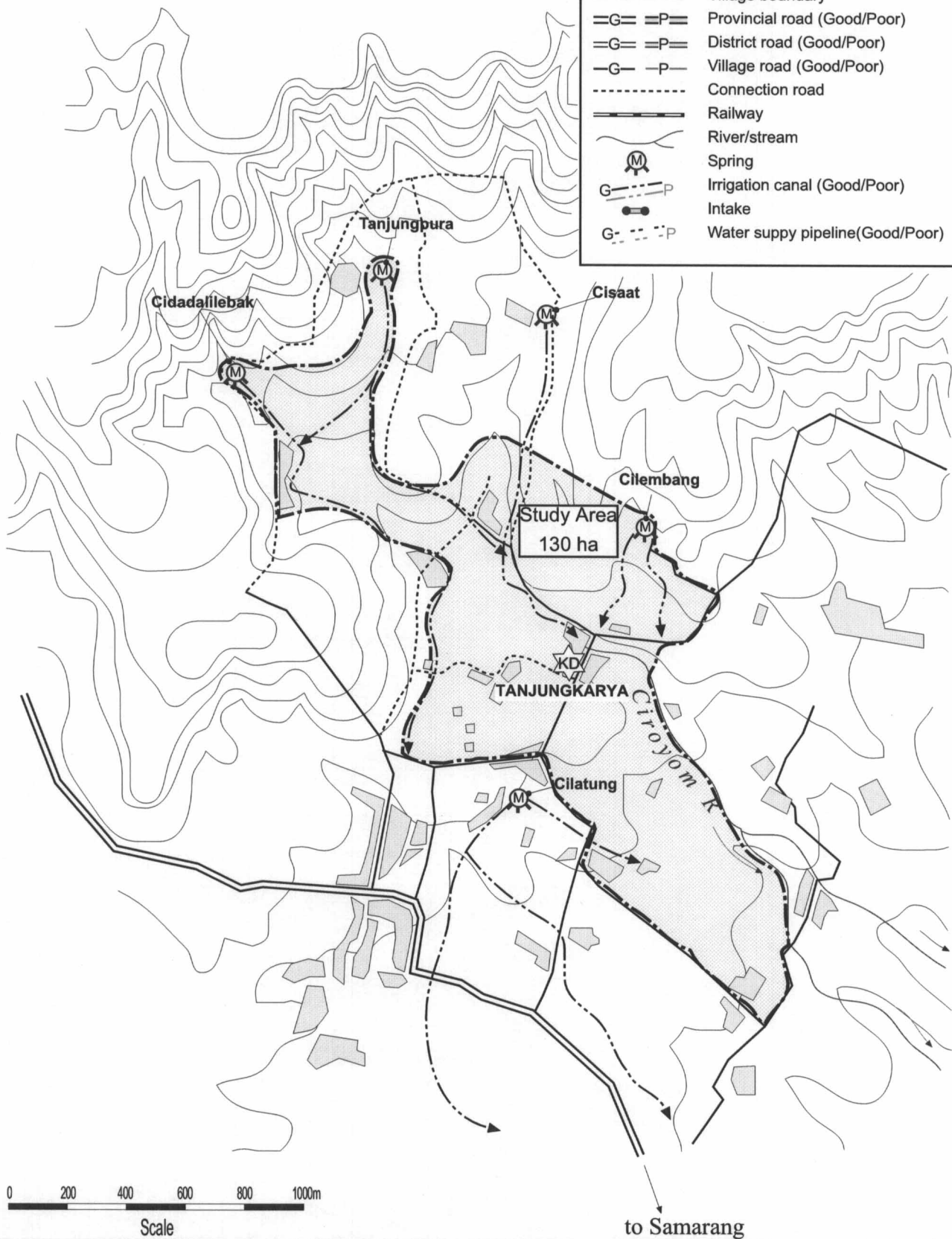


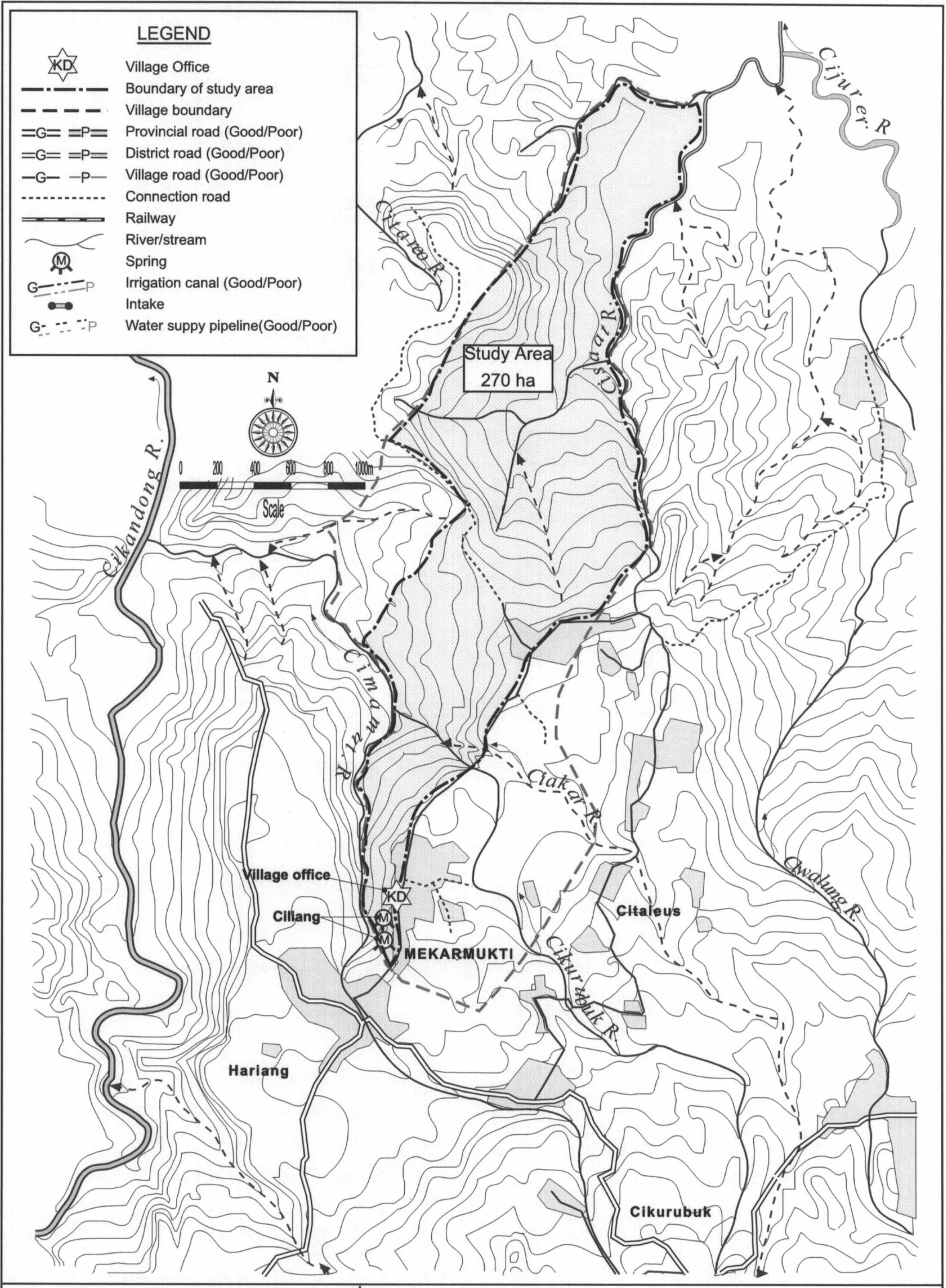
**Fig. 3.1.5**  
**Present Conditions of Agricultural and Rural Infrastructures in Cisarupan Model Area**



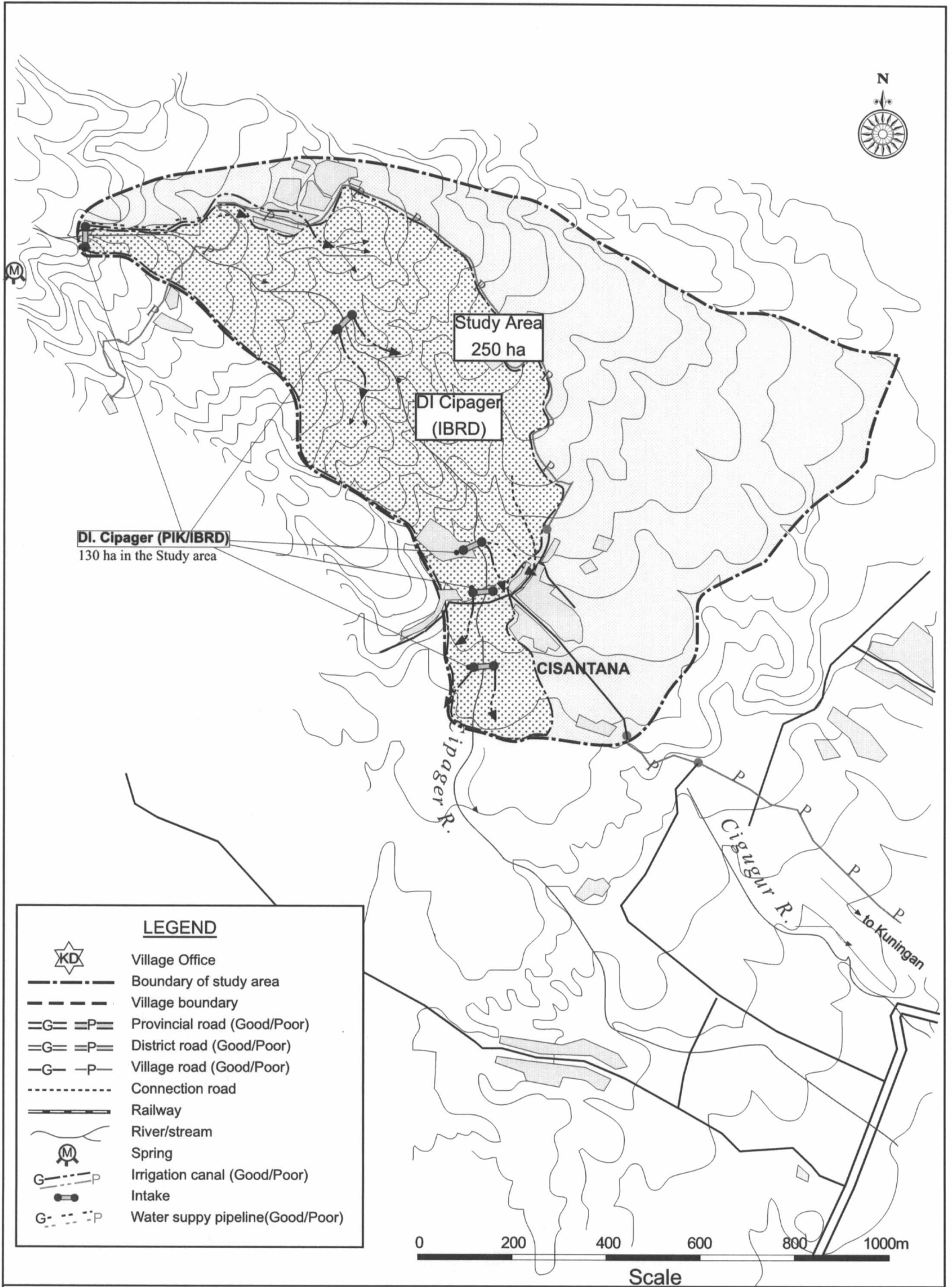
LEGEND	
	Village Office
	Boundary of study area
	Village boundary
	Provincial road (Good/Poor)
	District road (Good/Poor)
	Village road (Good/Poor)
	Connection road
	Railway
	River/stream
	Spring
	Irrigation canal (Good/Poor)
	Intake
	Water supply pipeline (Good/Poor)



**Fig. 3.1.6**  
**Present Conditions of Agricultural and Rural Infrastructures**  
**in Tanjungkarya Model Area**



**Fig. 3.1.7**  
**Present Conditions of Agricultural and Rural Infrastructures in Mekarmukti Model Area**



THE FEASIBILITY STUDY ON THE INTEGRATED AGRICULTURAL AND RURAL DEVELOPMENT IN HIGHLAND AREA IN THE REPUBLIC OF INDONESIA

Japan International Cooperation Agency

**Fig. 3.1.8**  
**Present Conditions of Agricultural and Rural Infrastructures in Cisantana Model Area**