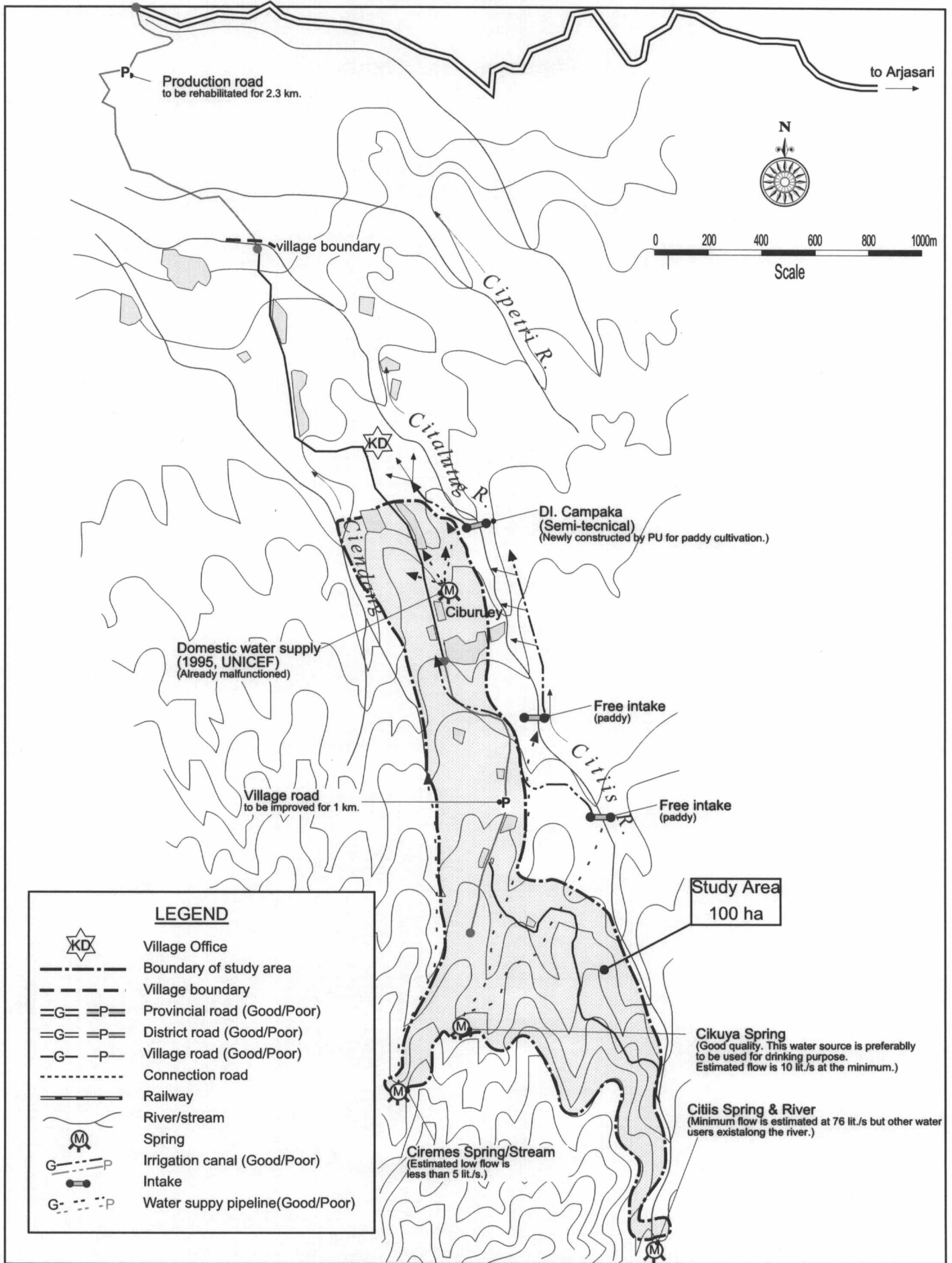


Figures



THE FEASIBILITY STUDY ON THE INTEGRATED AGRICULTURAL AND RURAL DEVELOPMENT IN HIGHLAND AREA IN THE REPUBLIC OF INDONESIA

Fig. 3.1.1
Present Conditions of Agricultural and Rural Infrastructures in Mekarjaya Model Area

Japan International Cooperation Agency

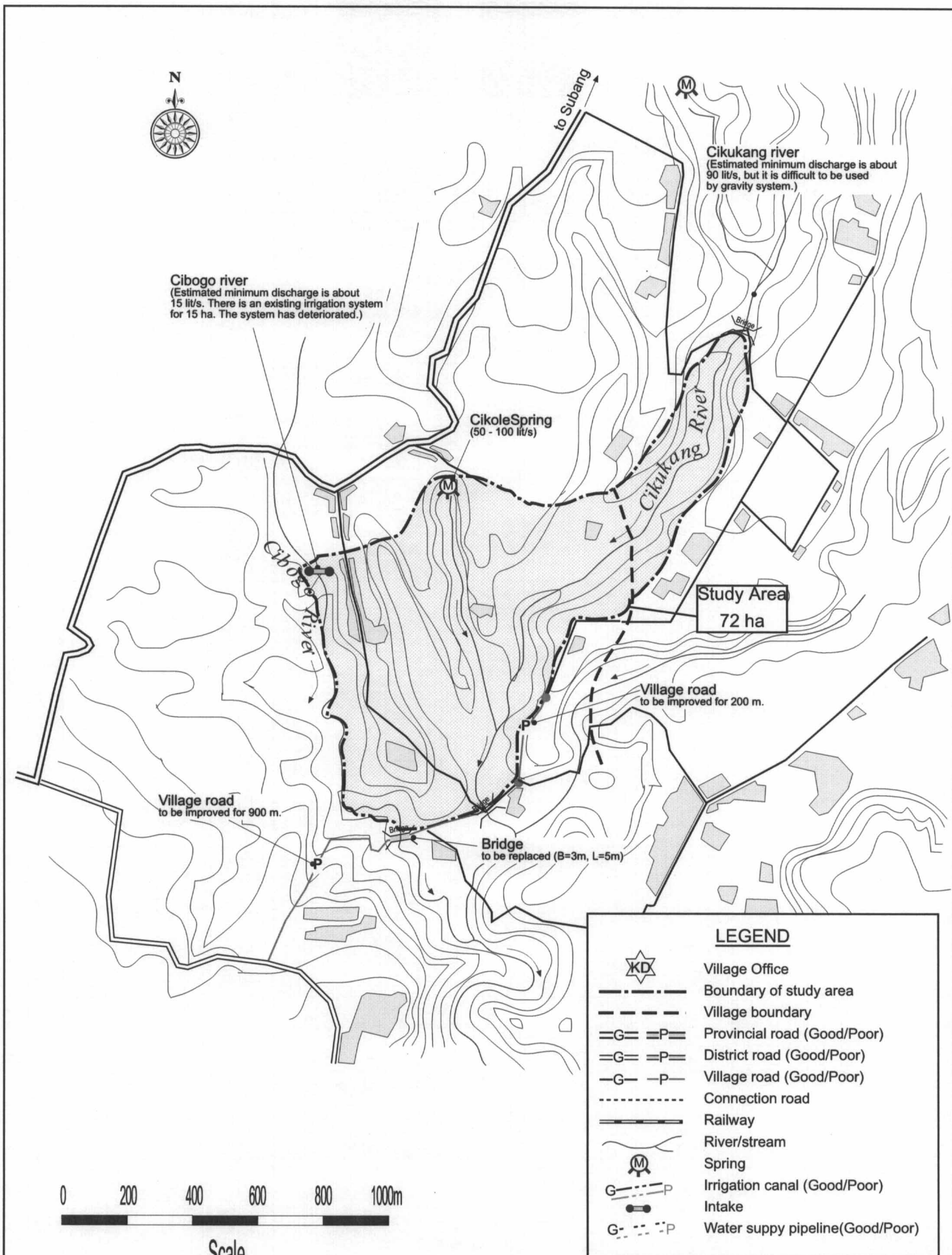
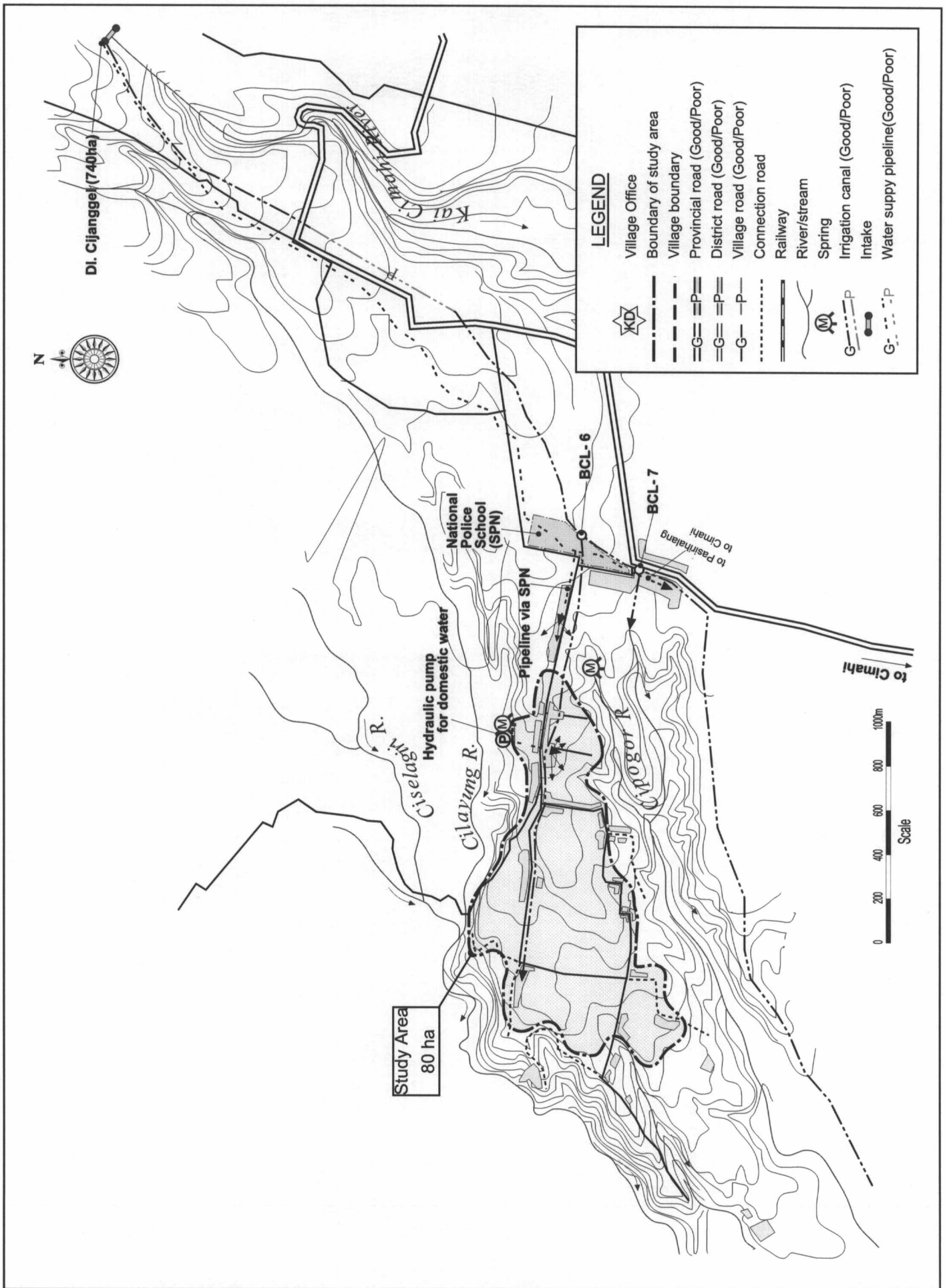



Fig. 3.1.2
Present Conditions of Agricultural and Rural Infrastructures in Langensari Model Area



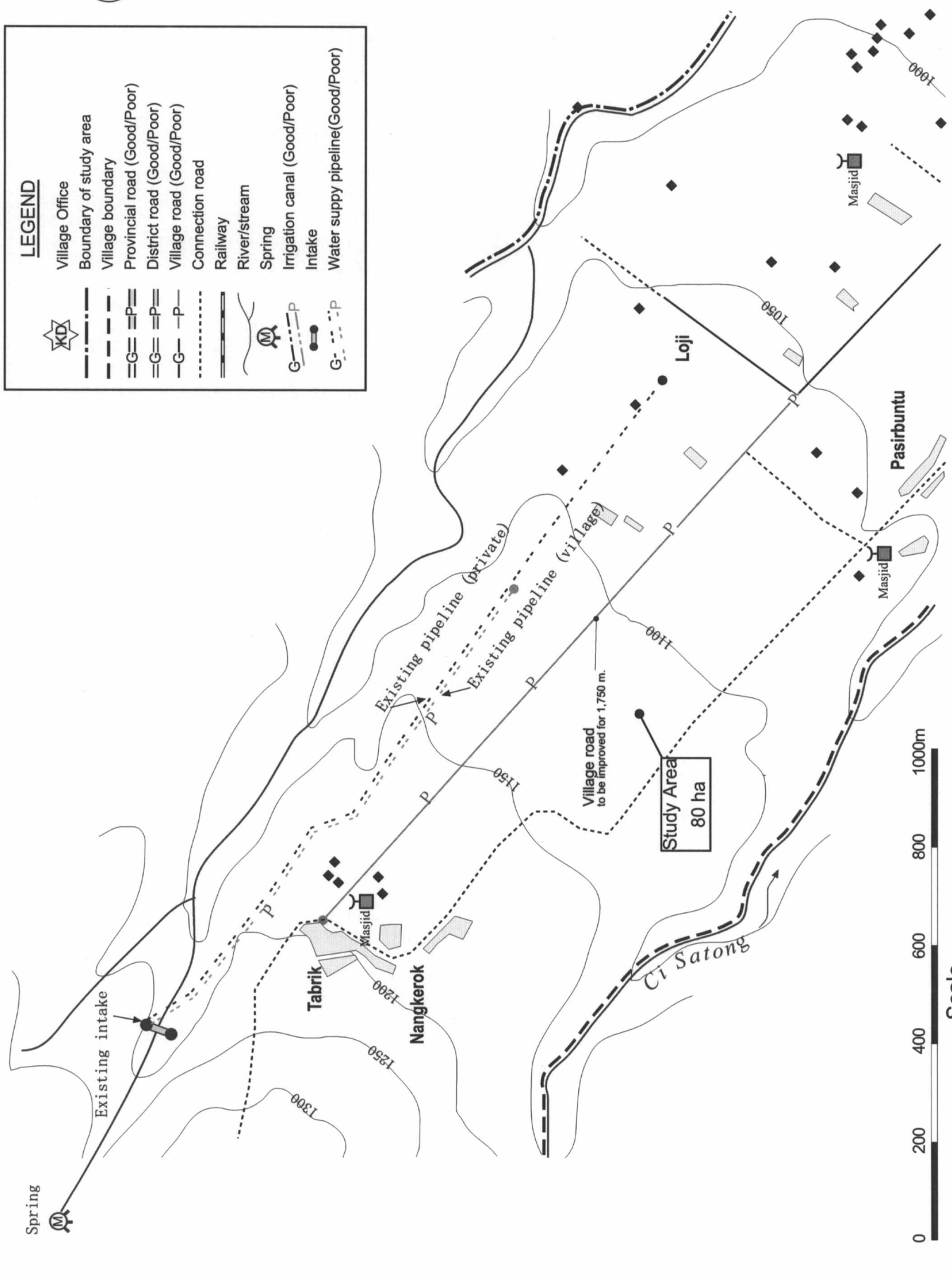
THE FEASIBILITY STUDY ON THE INTEGRATED AGRICULTURAL AND RURAL DEVELOPMENT IN HIGHLAND AREA IN THE REPUBLIC OF INDONESIA

Japan International Cooperation Agency

Fig. 3.1.3
Present Conditions of Agricultural and Rural Infrastructures in Tugumukti Model Area



LEGEND	
	Village Office
	Boundary of study area
	Village boundary
	Provincial road (Good/Poor)
	District road (Good/Poor)
	Village road (Good/Poor)
	Connection road
	Railway
	River/stream
	Spring
	Irrigation canal (Good/Poor)
	Intake
	Water supply pipeline (Good/Poor)



THE FEASIBILITY STUDY ON THE INTEGRATED AGRICULTURAL AND RURAL DEVELOPMENT IN HIGHLAND AREA IN THE REPUBLIC OF INDONESIA

Japan International Cooperation Agency

Fig. 3.1.4
Present Conditions of Agricultural and Rural Infrastructures
in Gekbrong Model Area