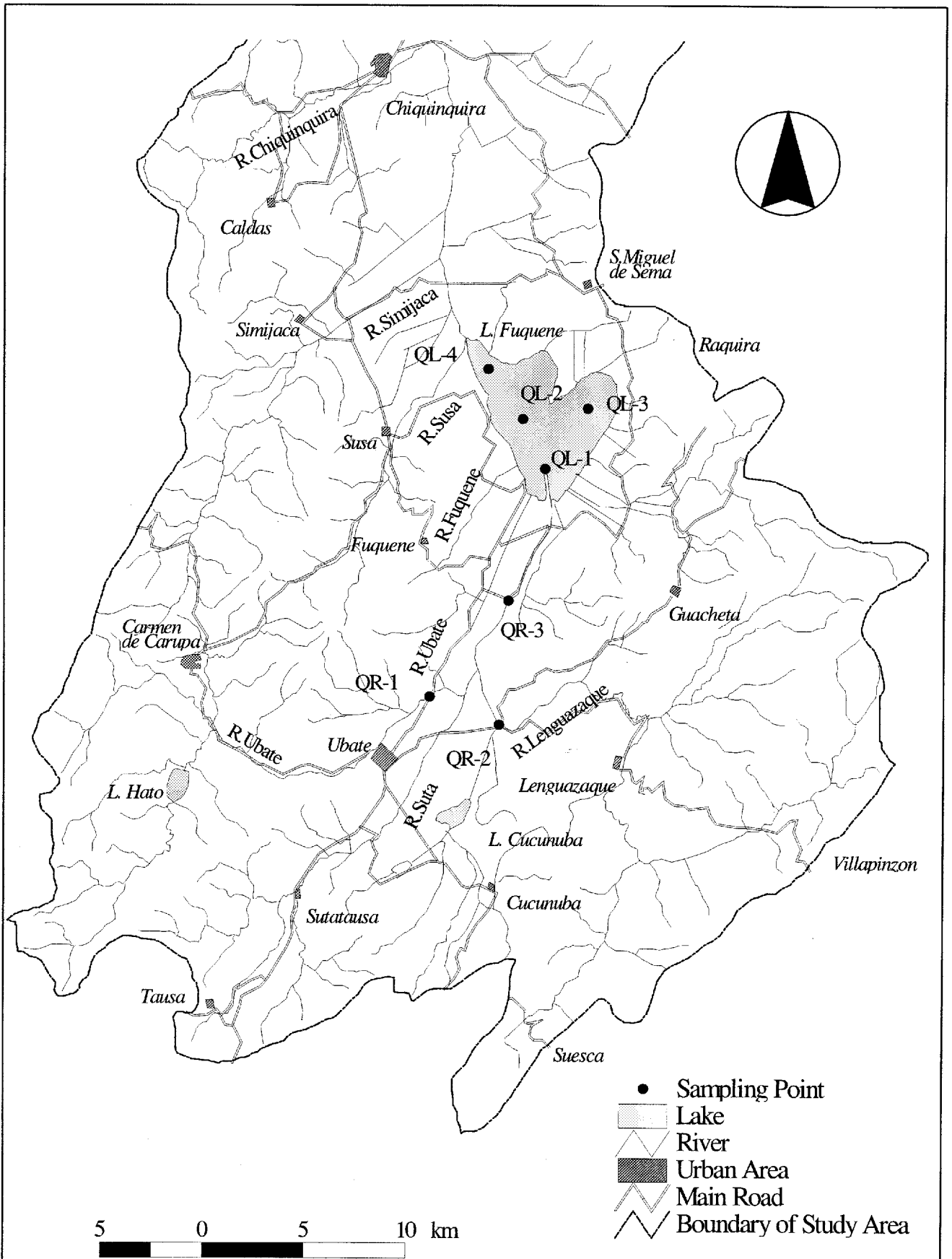


THE STUDY ON  
 REGIONAL ENVIRONMENTAL IMPROVEMENT PLAN  
 FOR THE BASIN OF LAKE FUQUENE

JAPAN INTERNATIONAL COOPERATION AGENCY

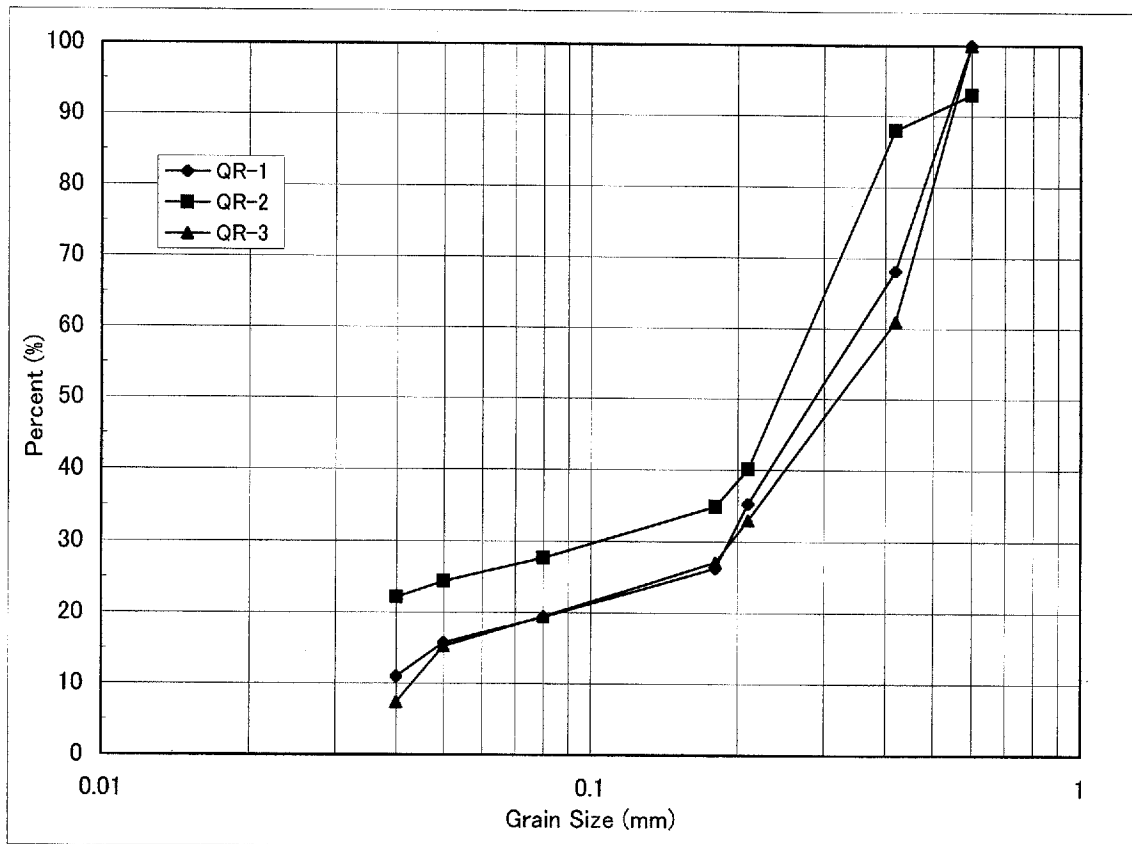
Fig. D.2.2 Checua Project



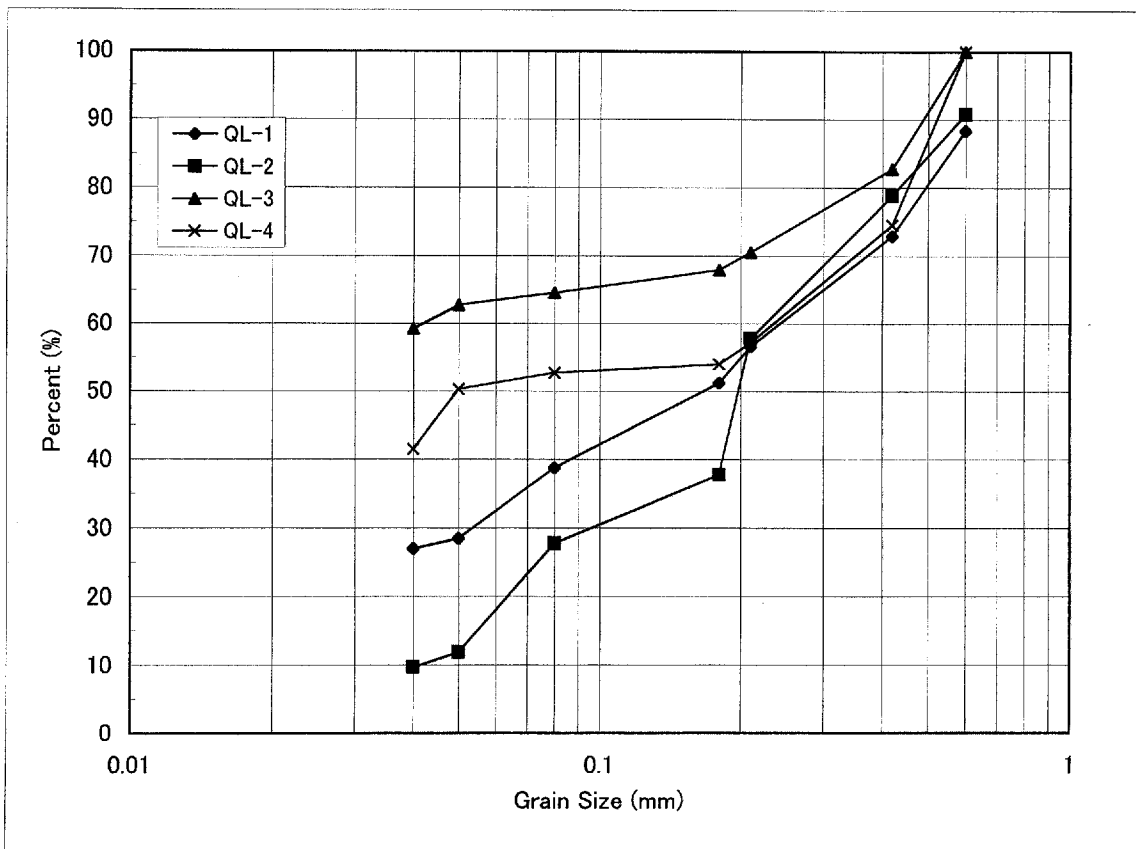
THE STUDY ON  
 REGIONAL ENVIRONMENTAL IMPROVEMENT PLAN  
 FOR THE BASIN OF LAKE FUQUENE

JAPAN INTERNATIONAL COOPERATION AGENCY

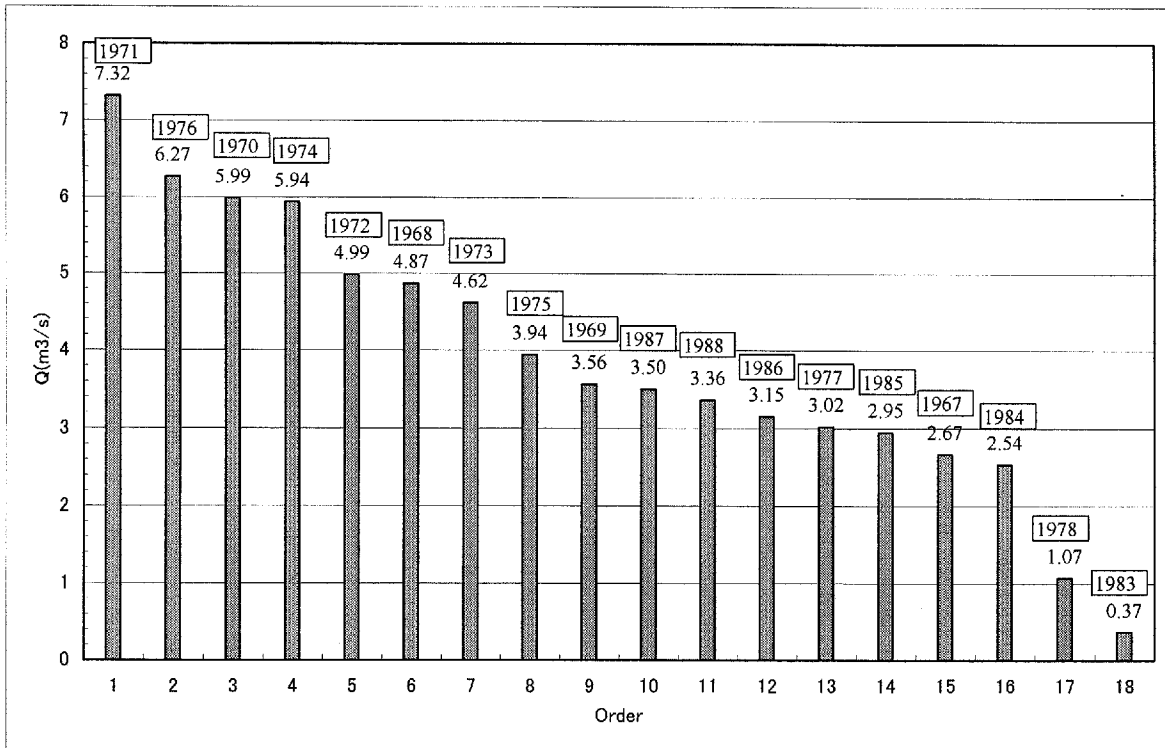
Fig. D.2.3 Sampling Location for  
 Grain Size Distribution



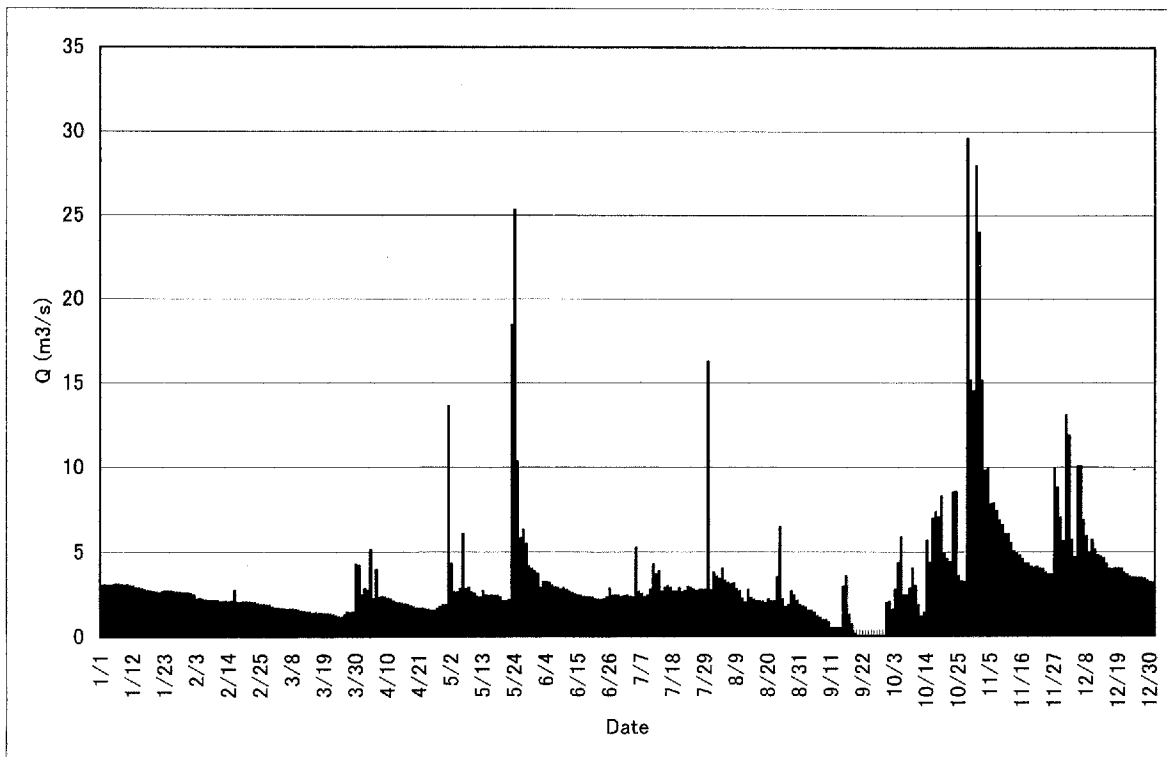
(a) Ubate and Lenguazaque Rivers



(b) Fuquene Lake



(a) Annual Mean Discharge from 1967 to 1988 (excluding from 1979 to 1982)



(b) Daily Discharge in 1987