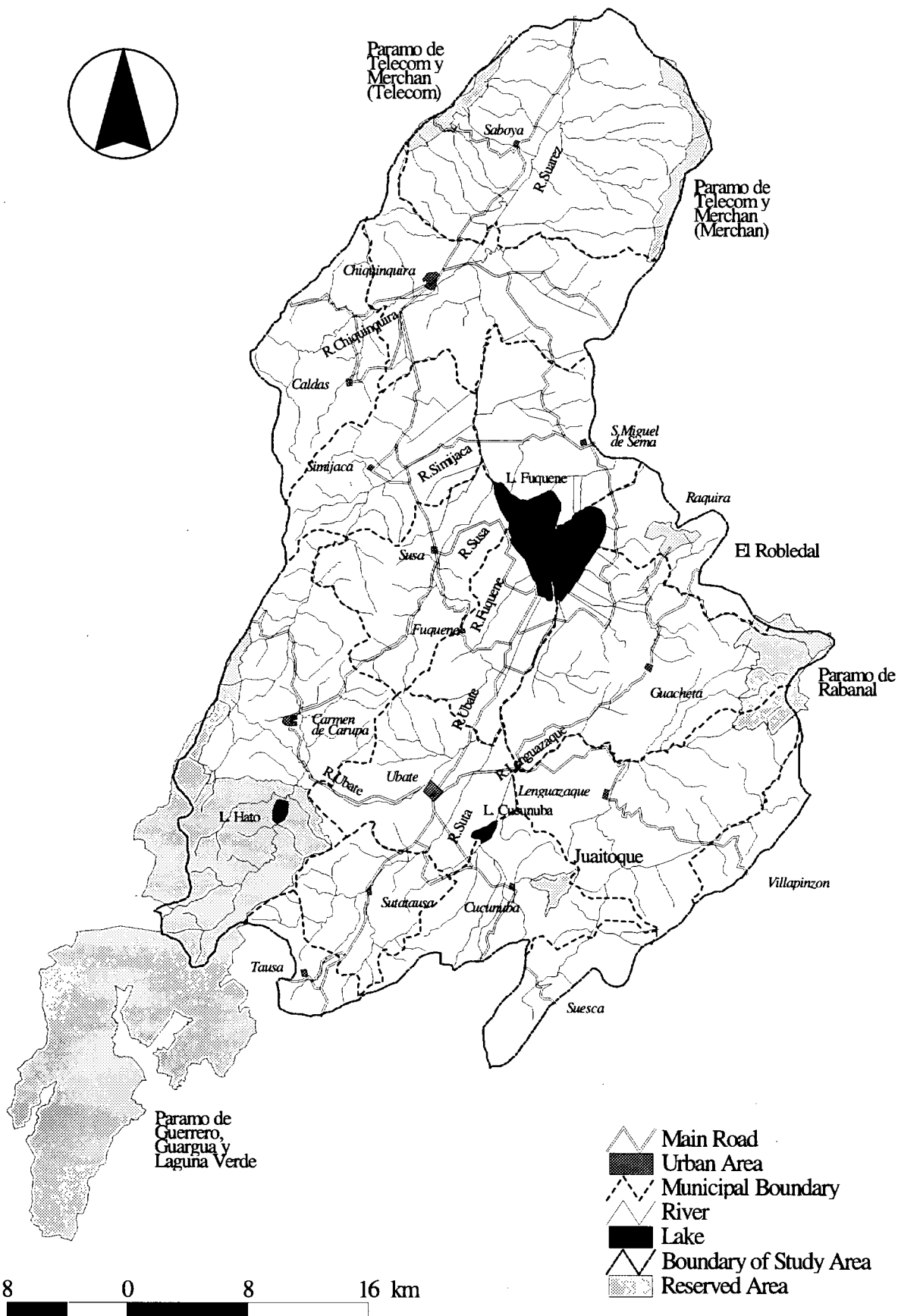



THE STUDY ON
REGIONAL ENVIRONMENTAL IMPROVEMENT PLAN
FOR THE BASIN OF LAKE FUQUENE

JAPAN INTERNATIONAL COOPERATION AGENCY

Fig. 4.1 Existing Land Use in the Study Area



THE STUDY ON
REGIONAL ENVIRONMENTAL IMPROVEMENT PLAN
FOR THE BASIN OF LAKE FUQUENE

JAPAN INTERNATIONAL COOPERATION AGENCY

Fig. 4.2 Reserved Area

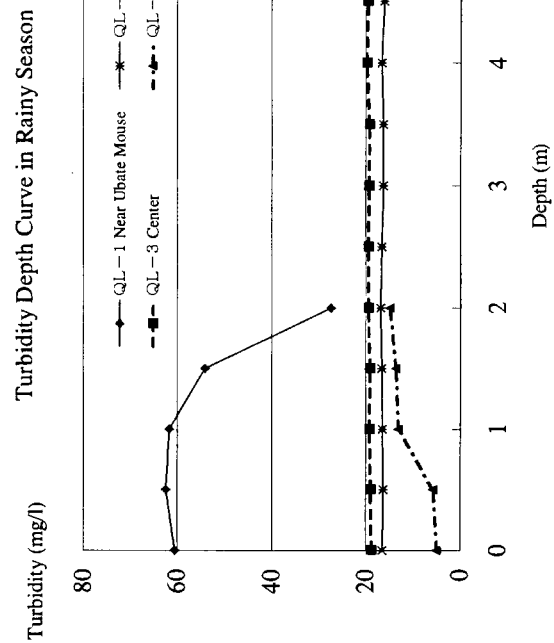
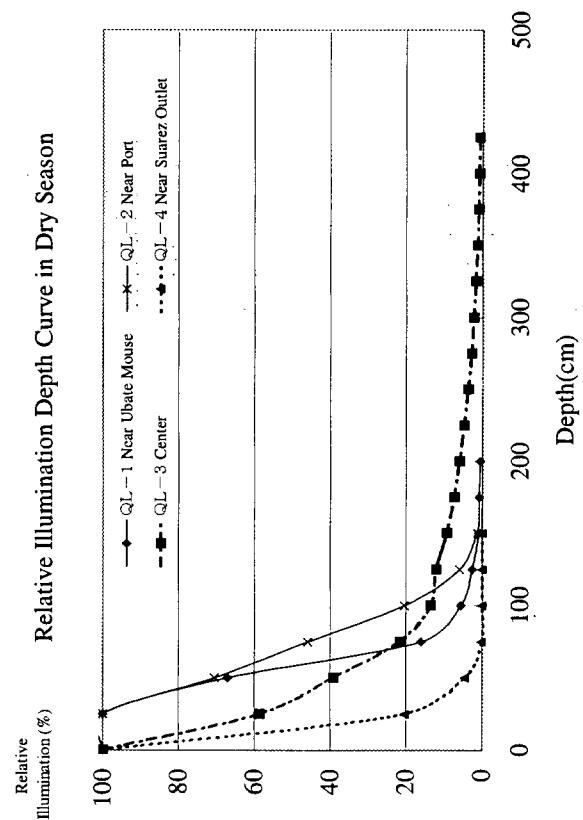
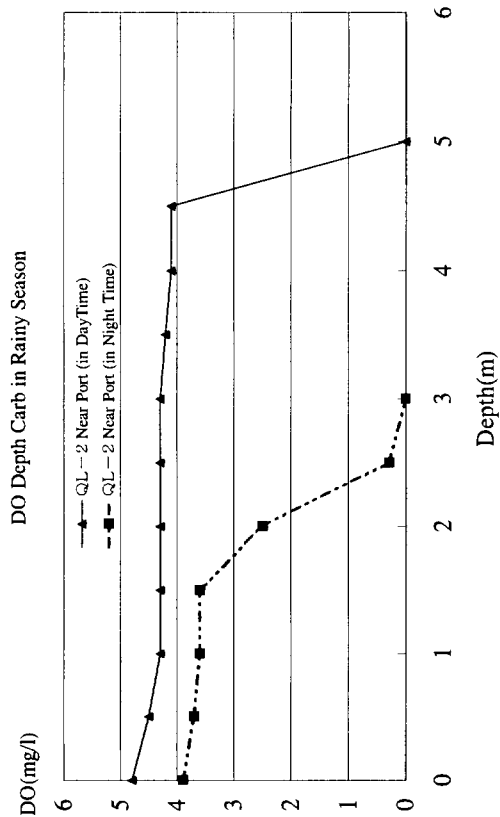
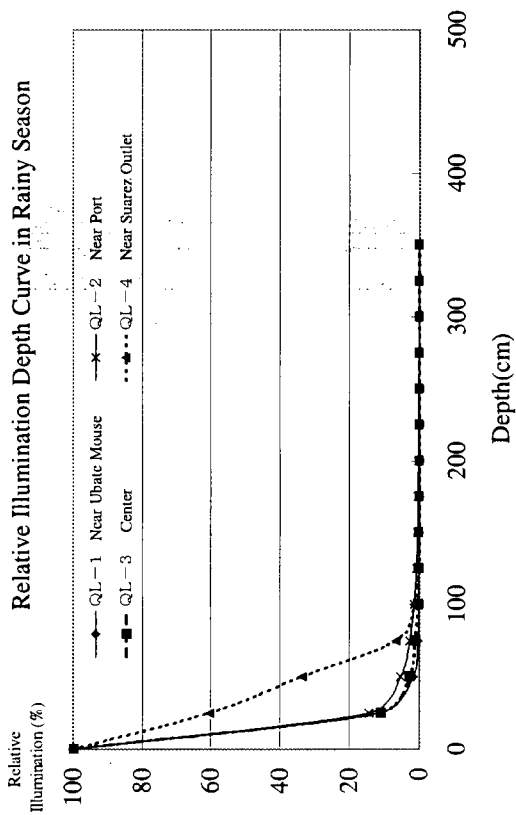
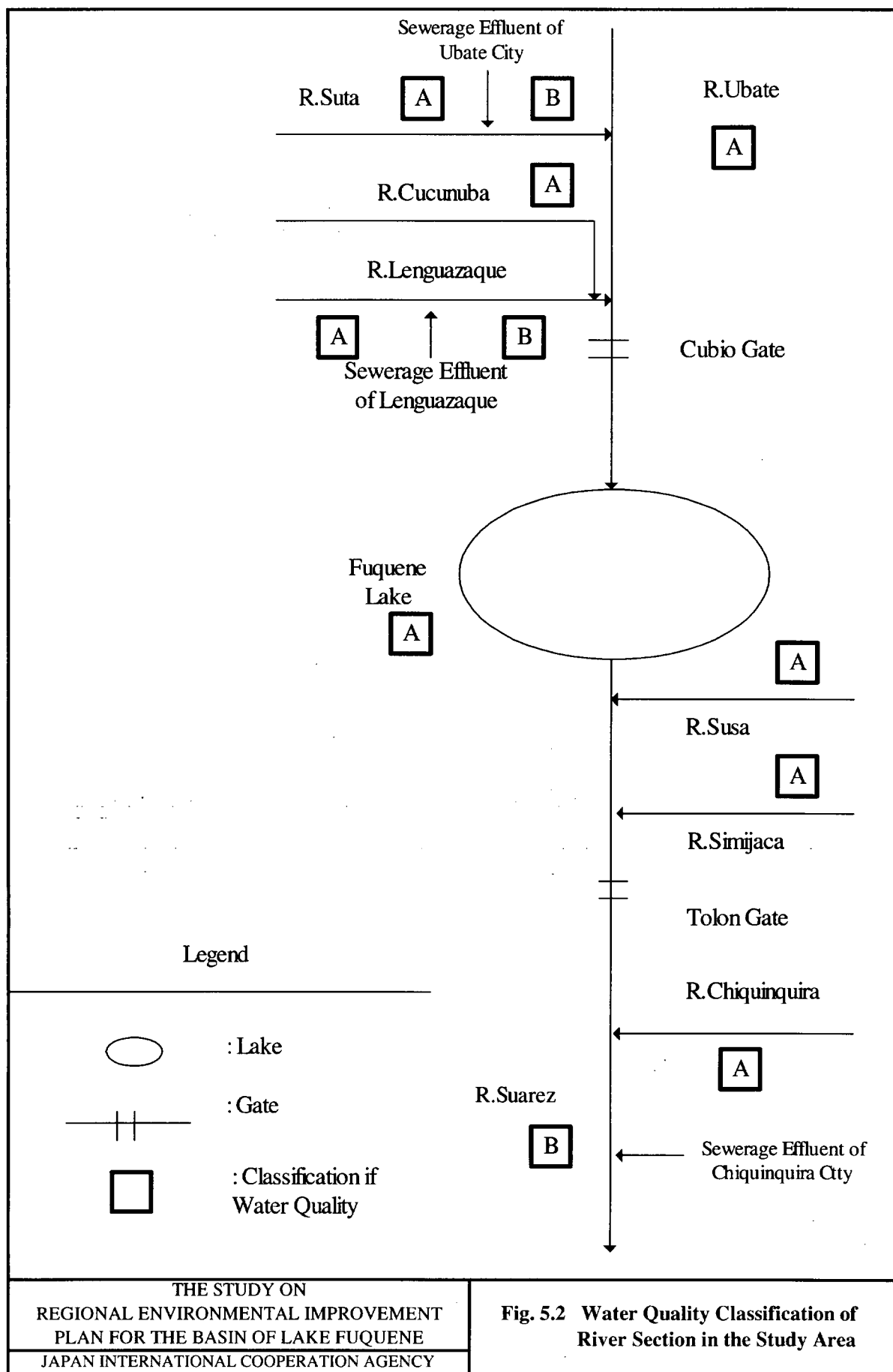


Fig 5.1 Water Quality and Transparency Depth Curve



THE STUDY ON
REGIONAL ENVIRONMENTAL IMPROVEMENT
PLAN FOR THE BASIN OF LAKE FUQUENE
JAPAN INTERNATIONAL COOPERATION AGENCY

**Fig. 5.2 Water Quality Classification of
River Section in the Study Area**