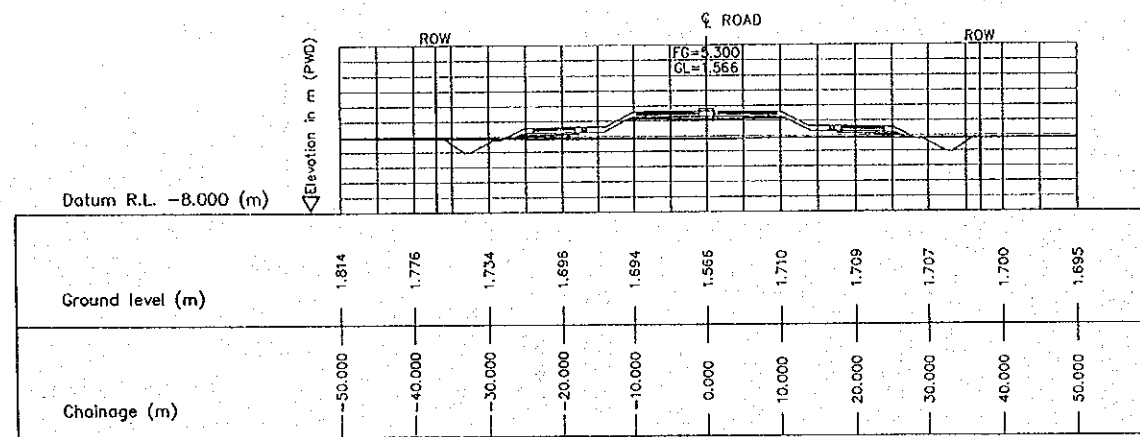


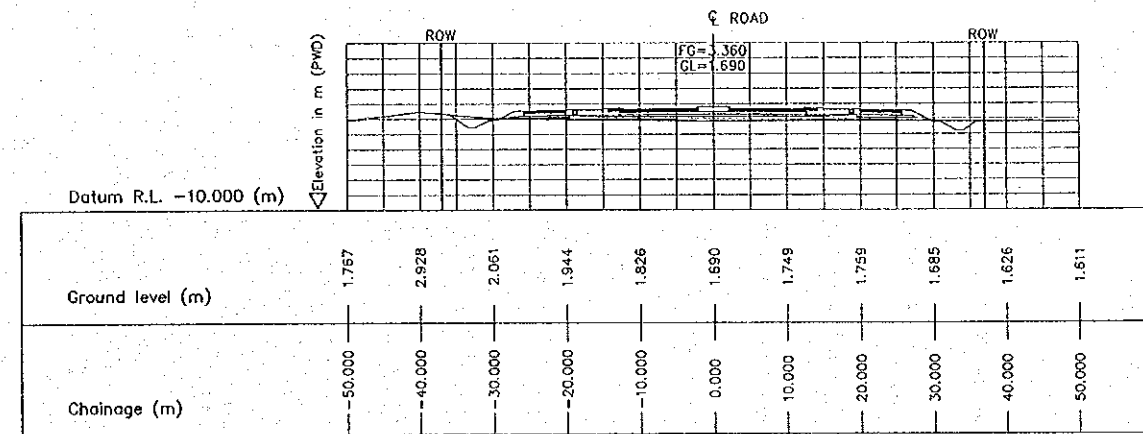
THE STUDY ON CONSTRUCTION OF THE BRIDGE
OVER THE RIVER RUPSA IN KHULNA (PHASE 2)

SECTION DETAIL

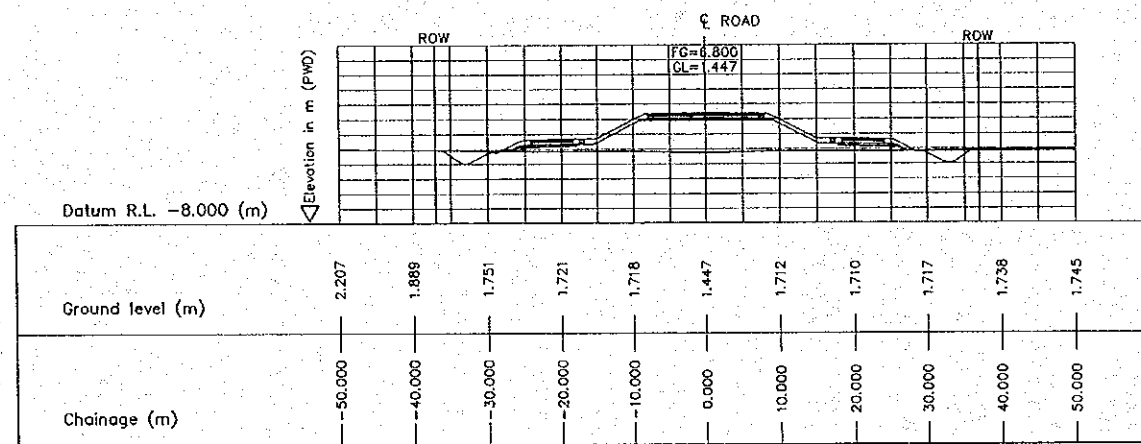
SCALE	SHEET NO.
1: 500	E-24



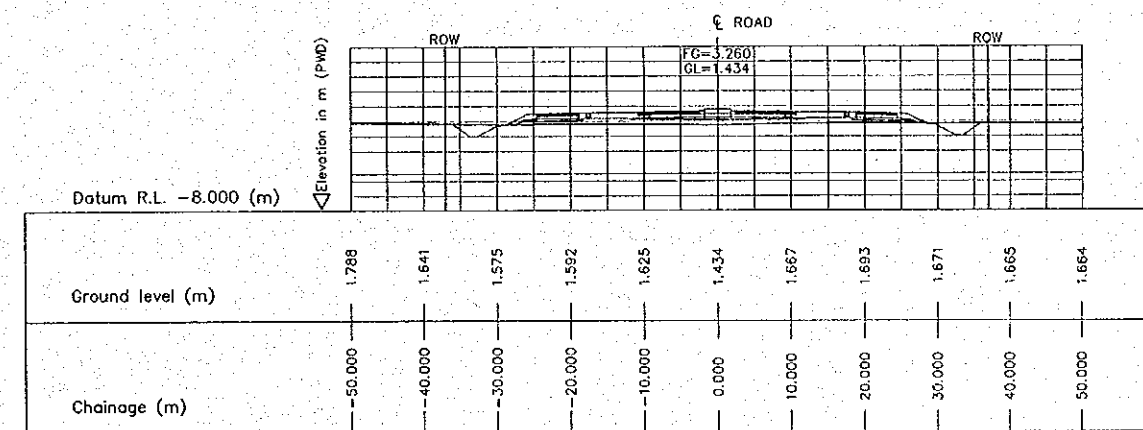
3 CROSS SECTION (STA. 8300.000)
E-24 SCALE 1:500



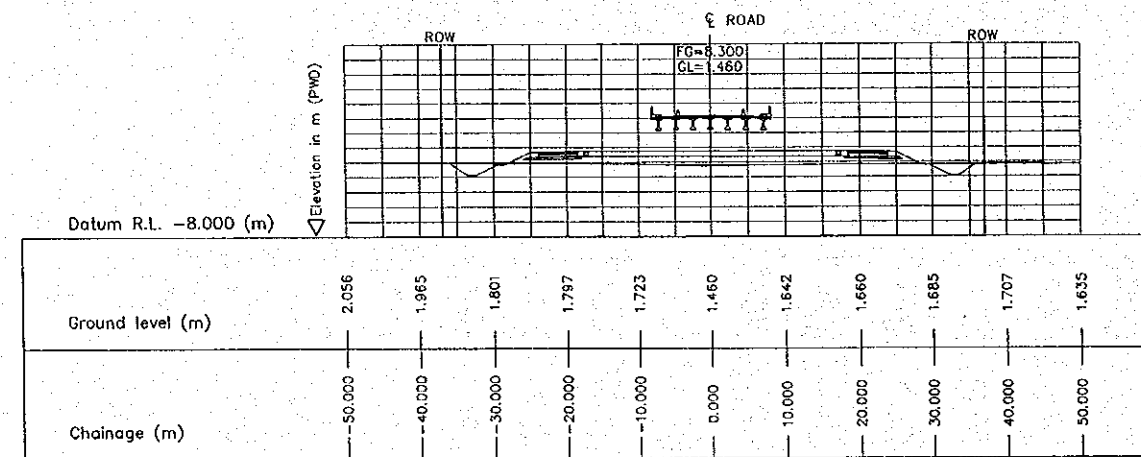
6 CROSS SECTION (STA. 8450.000)
E-24 SCALE 1:500



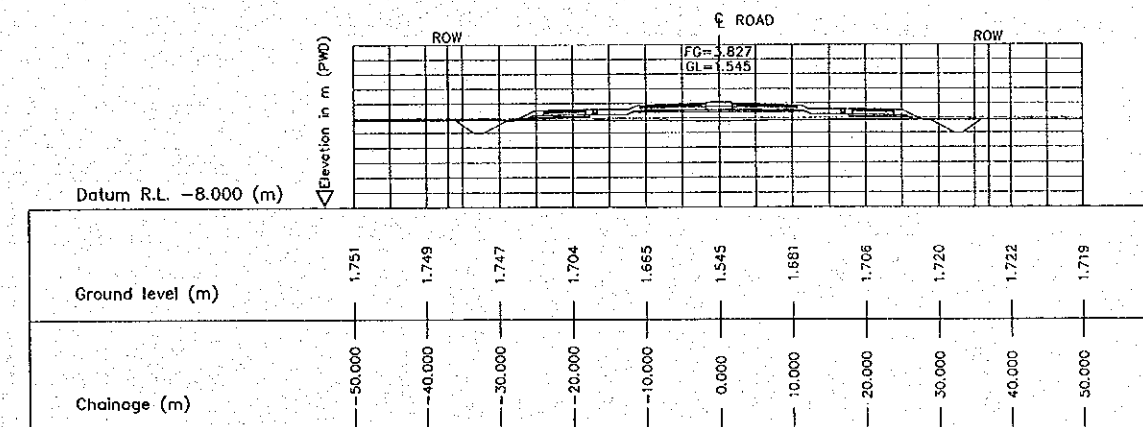
2 CROSS SECTION (STA. 8250.000)
E-24 SCALE 1:500



5 CROSS SECTION (STA. 8400.000)
E-24 SCALE 1:500



1 CROSS SECTION (STA. 8200.000)
E-24 SCALE 1:500

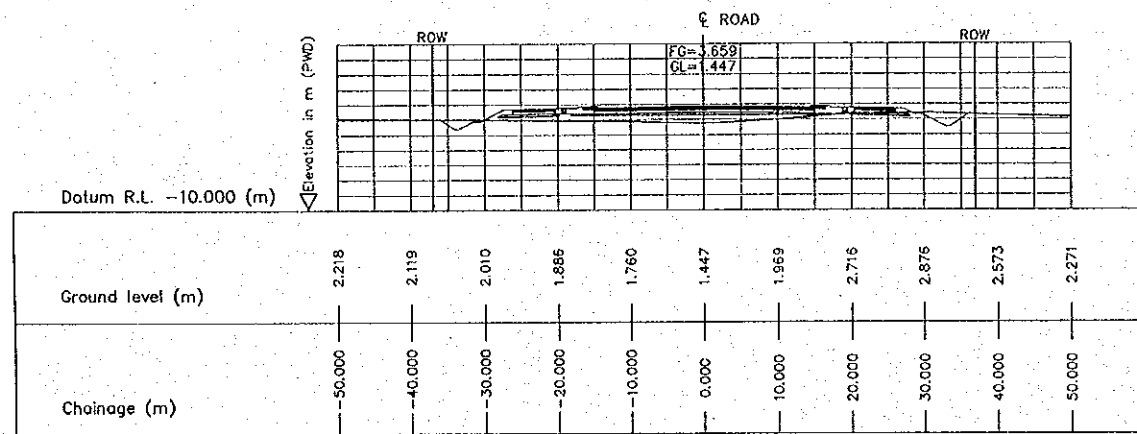


4 CROSS SECTION (STA. 8350.000)
E-24 SCALE 1:500

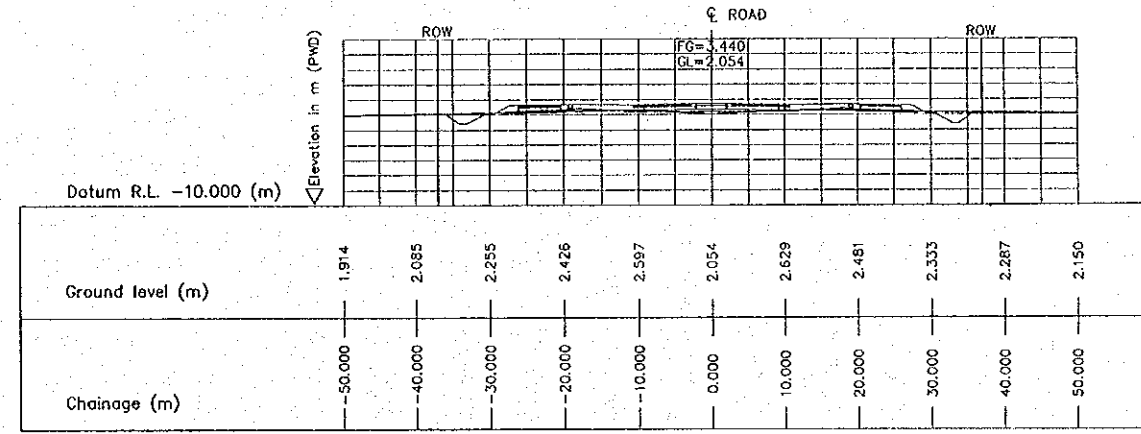
THE STUDY ON CONSTRUCTION OF THE BRIDGE
OVER THE RIVER RUPSA IN KHULNA (PHASE 2)

SECTION DETAIL

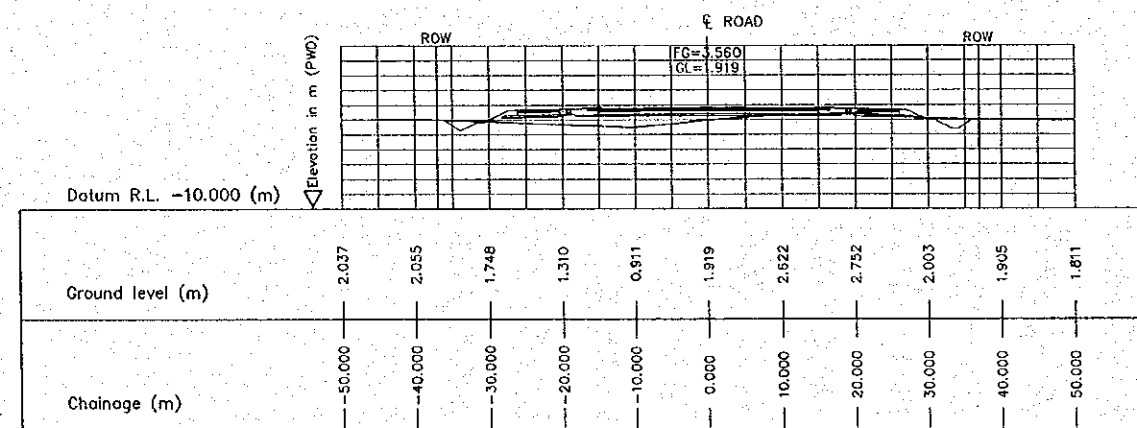
SCALE	SHEET NO.
1:500	E-25



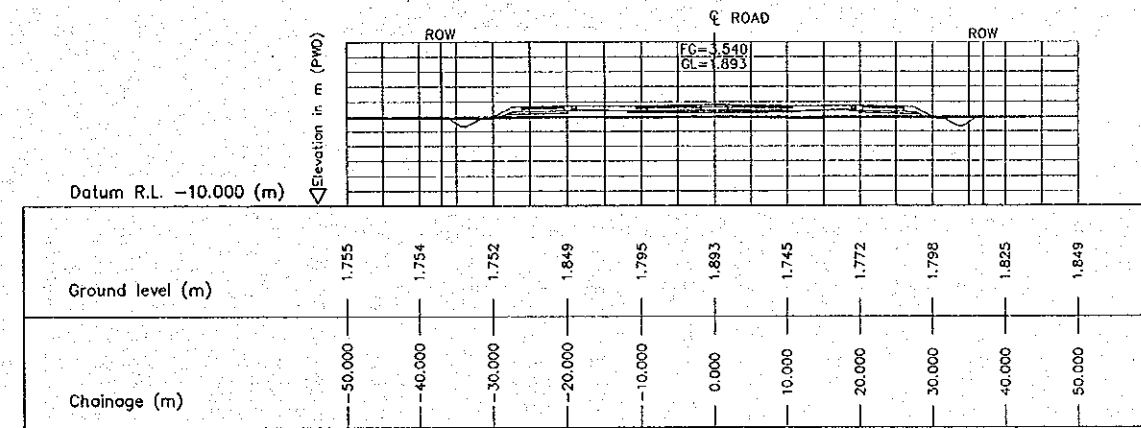
3 CROSS SECTION (STA. 8600.000)
E-25 SCALE 1:500



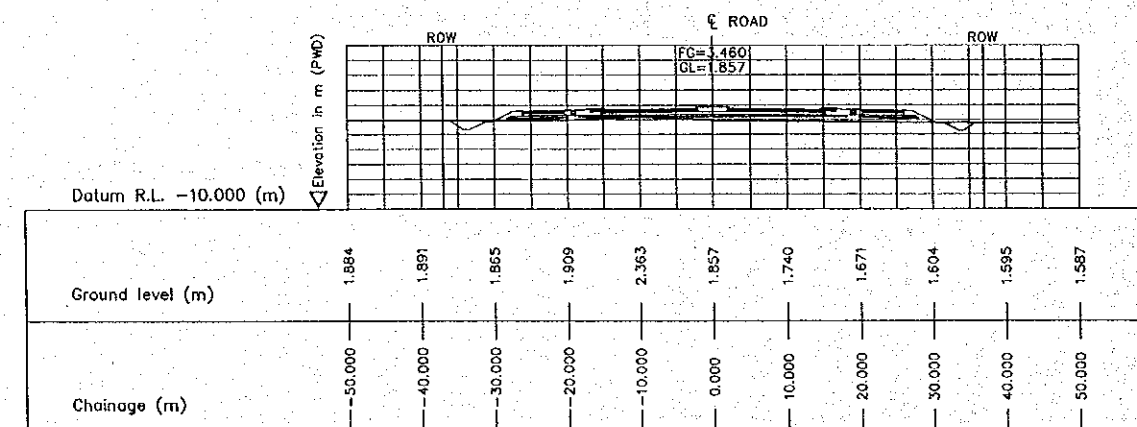
6 CROSS SECTION (STA. 8750.000)
E-25 SCALE 1:500



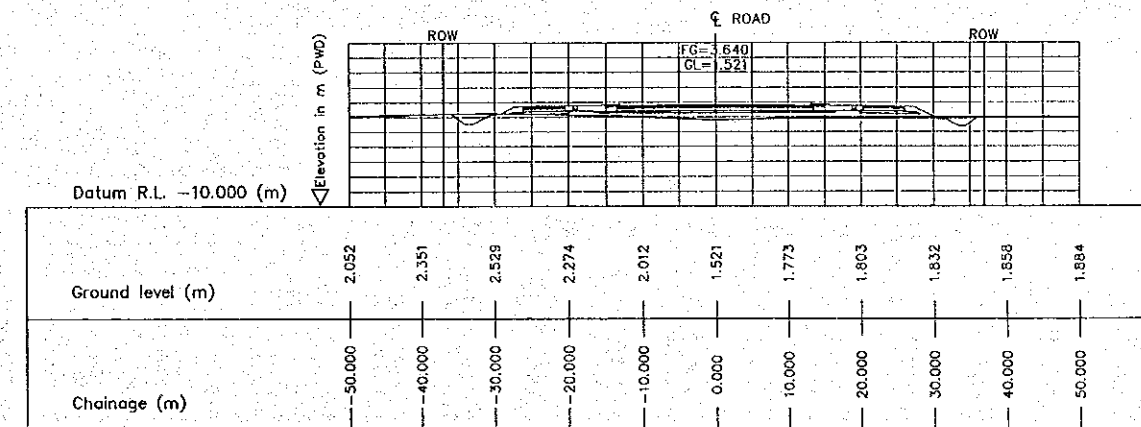
2 CROSS SECTION (STA. 8550.000)
E-25 SCALE 1:500



5 CROSS SECTION (STA. 8700.000)
E-25 SCALE 1:500



1 CROSS SECTION (STA. 8500.000)
E-25 SCALE 1:500

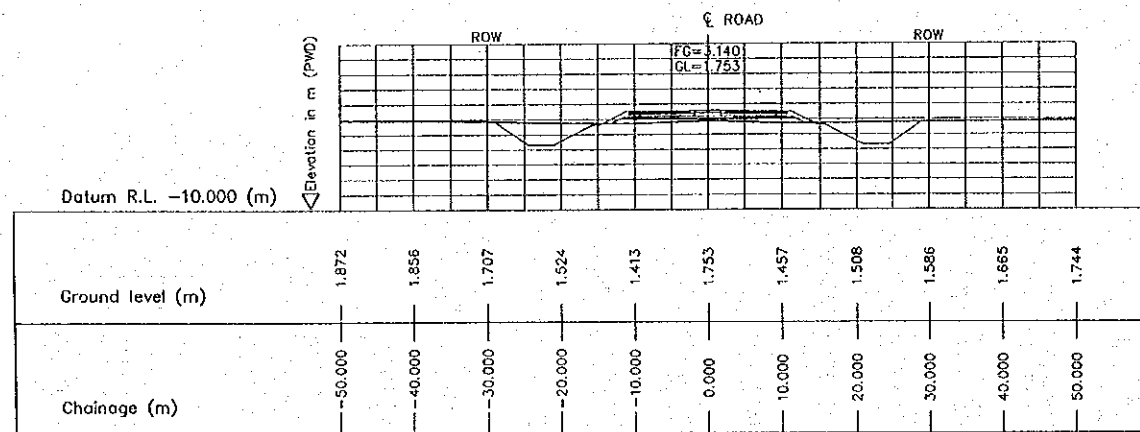


4 CROSS SECTION (STA. 8650.000)
E-25 SCALE 1:500

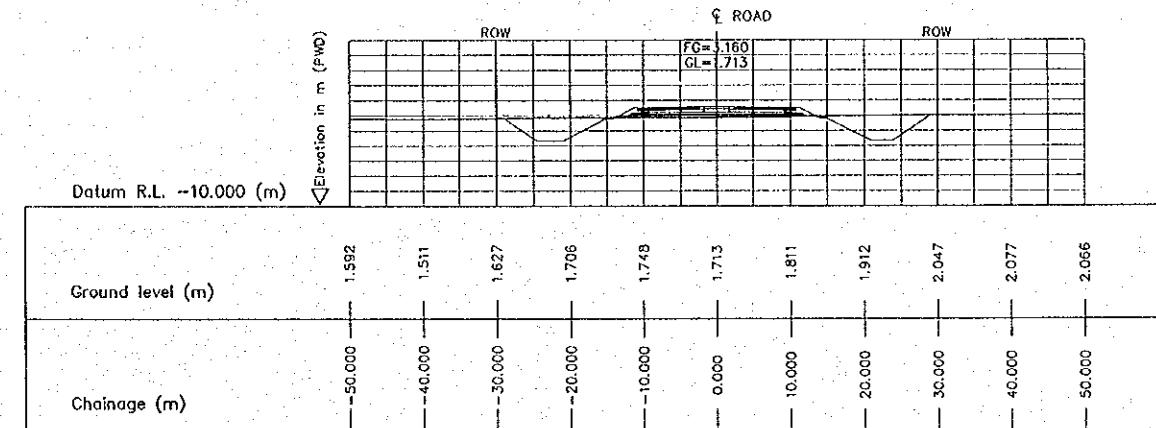
THE STUDY ON CONSTRUCTION OF THE BRIDGE
OVER THE RIVER RUPSA IN KHULNA (PHASE 2)

SECTION DETAIL

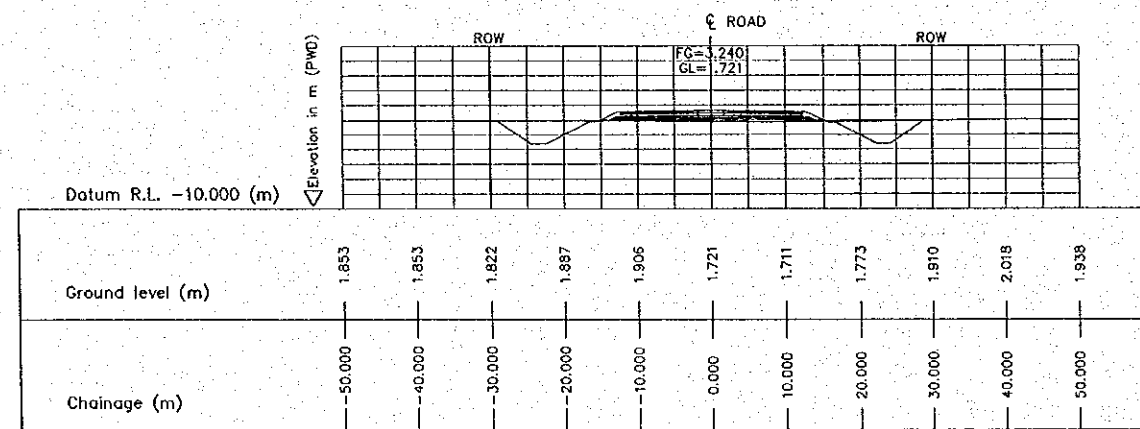
SCALE	SHEET NO.
1:500	E-26



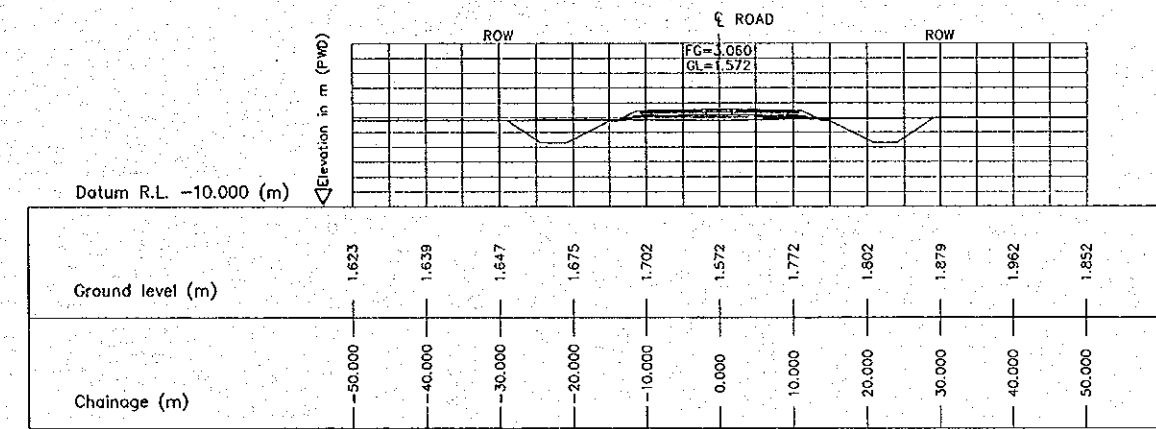
3 CROSS SECTION (STA. 8900.000)
E-26 SCALE 1:500



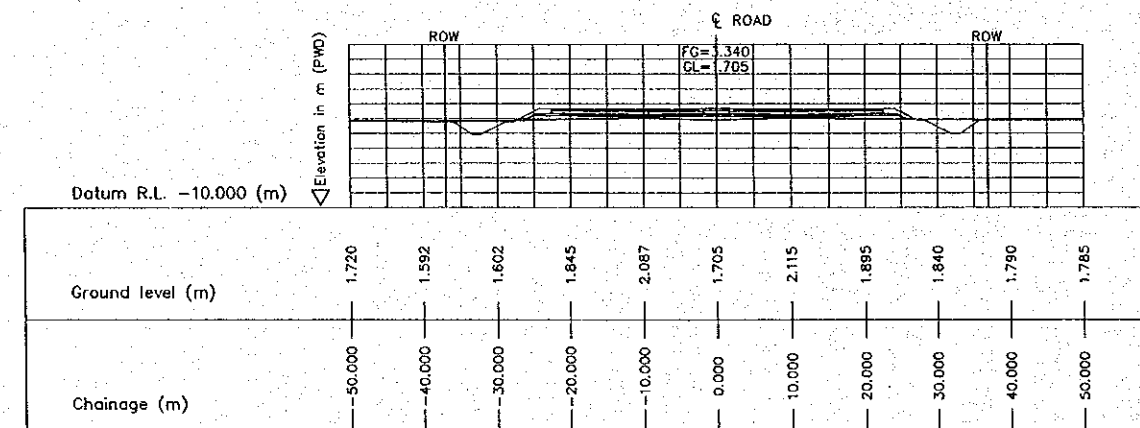
6 CROSS SECTION (STA. 9050.000)
E-26 SCALE 1:500



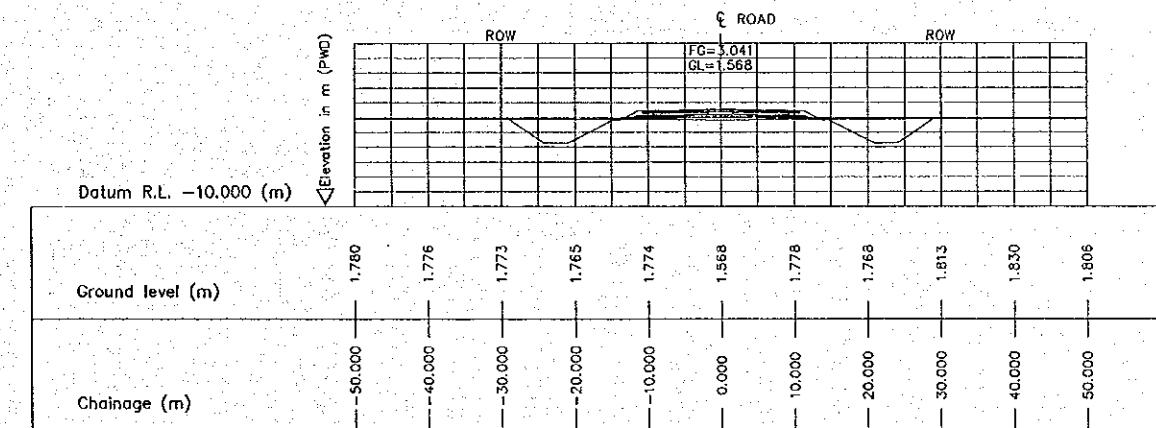
2 CROSS SECTION (STA. 8850.000)
E-26 SCALE 1:500



5 CROSS SECTION (STA. 9000.000)
E-26 SCALE 1:500



1 CROSS SECTION (STA. 8800.000)
E-26 SCALE 1:500

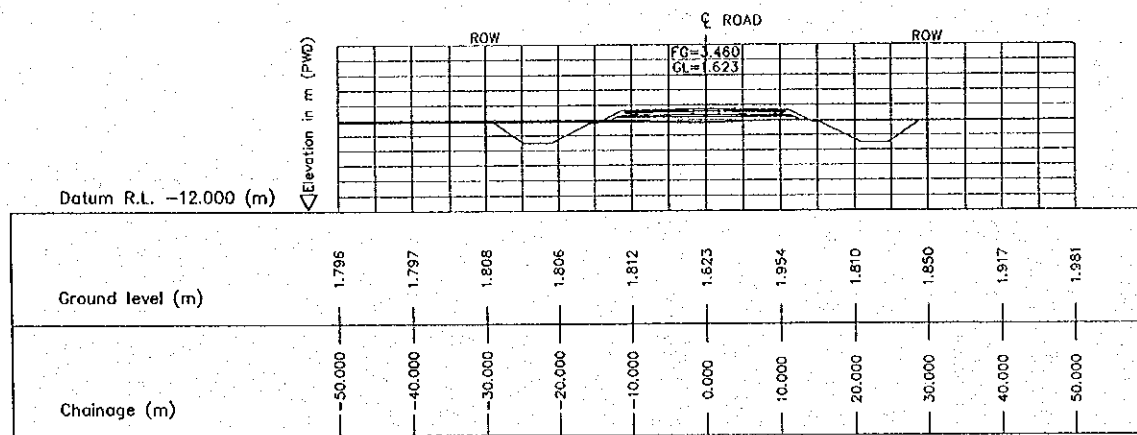


4 CROSS SECTION (STA. 8950.000)
E-26 SCALE 1:500

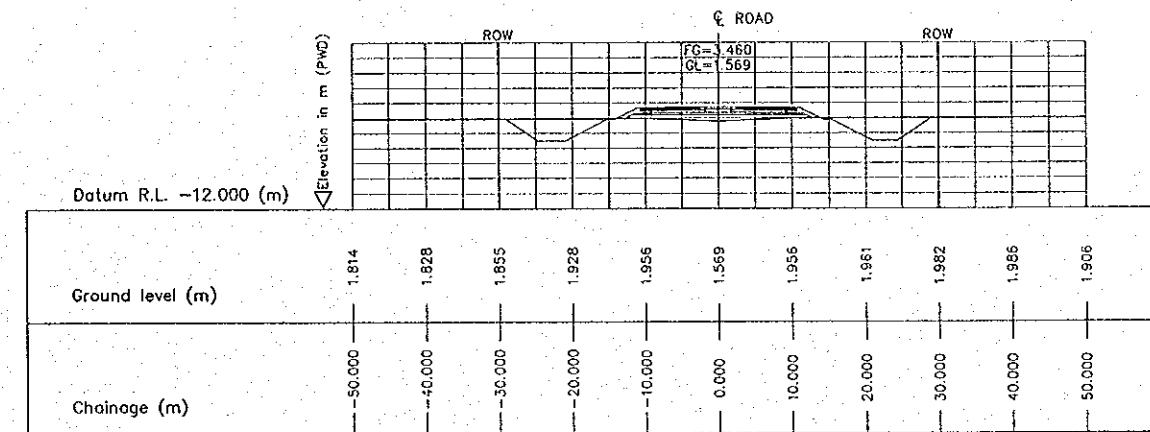
THE STUDY ON CONSTRUCTION OF THE BRIDGE
OVER THE RIVER RUPSA IN KHULNA (PHASE 2)

SECTION DETAIL

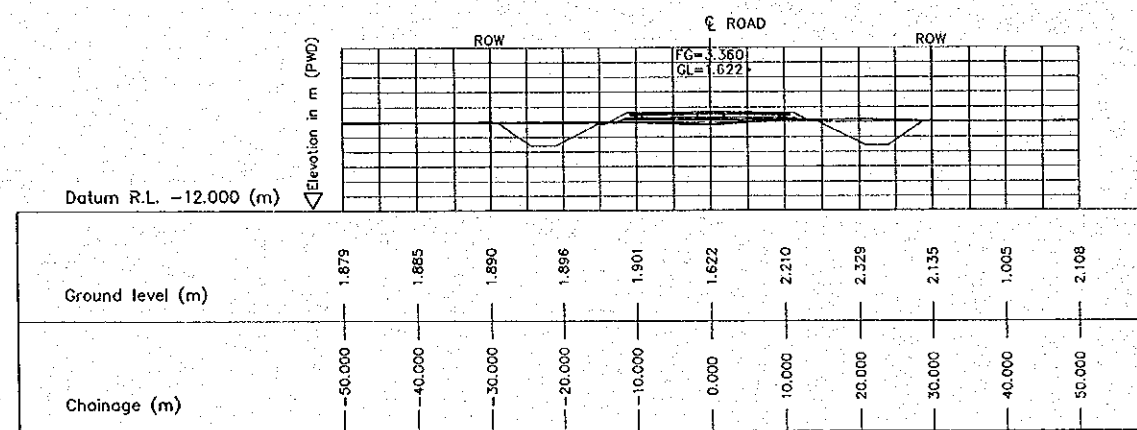
SCALE	SHEET NO.
1:500	E-27



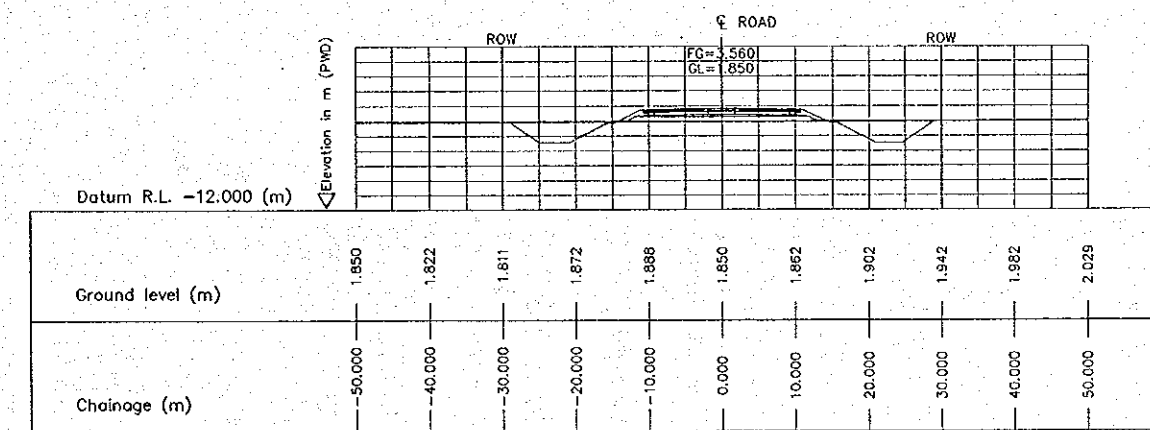
3 CROSS SECTION (STA. 9200.000)
E-27 SCALE 1:500



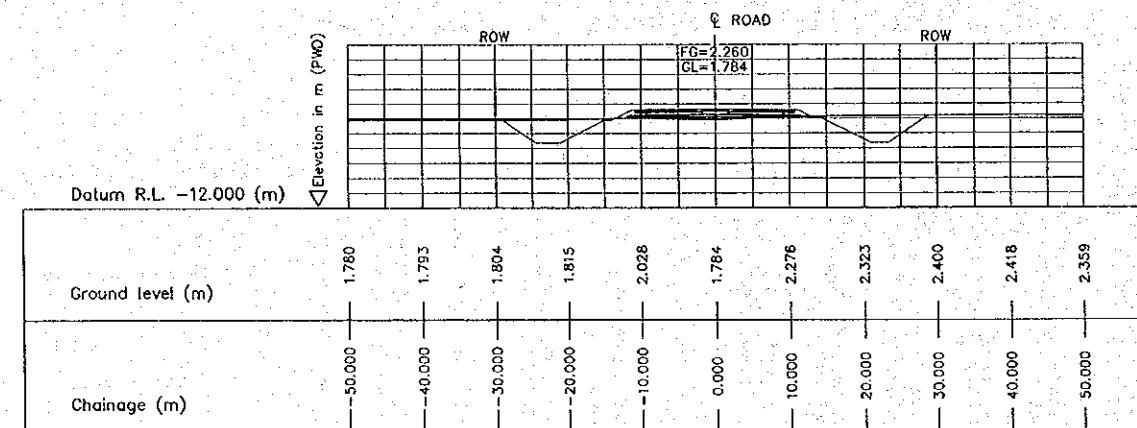
6 CROSS SECTION (STA. 9350.000)
E-27 SCALE 1:500



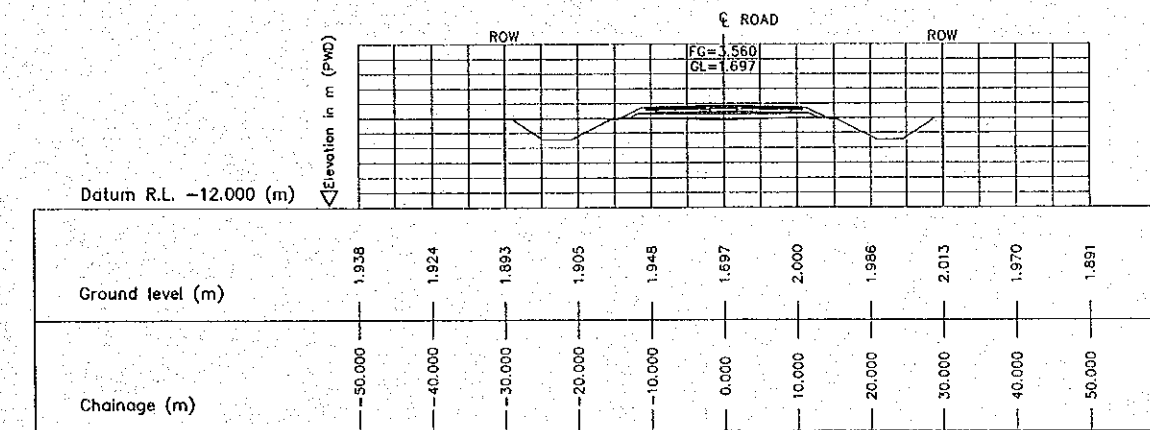
2 CROSS SECTION (STA. 9150.000)
E-27 SCALE 1:500



5 CROSS SECTION (STA. 9300.000)
E-27 SCALE 1:500



1 CROSS SECTION (STA. 9100.000)
E-27 SCALE 1:500

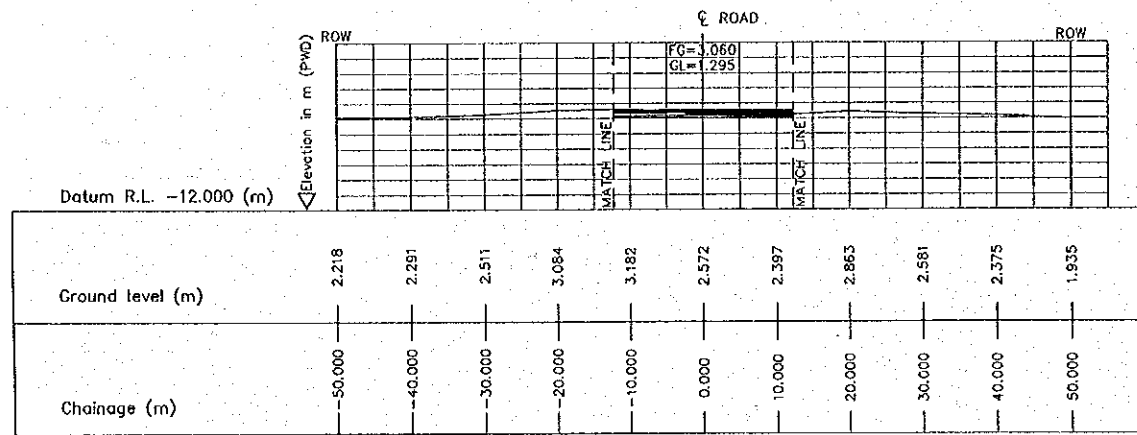


4 CROSS SECTION (STA. 9250.000)
E-27 SCALE 1:500

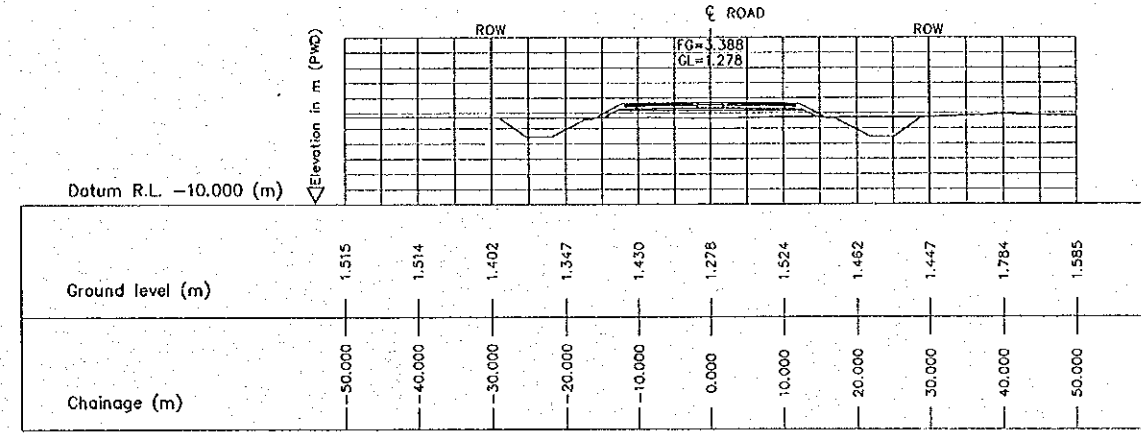
THE STUDY ON CONSTRUCTION OF THE BRIDGE
OVER THE RIVER RUPSA IN KHULNA (PHASE 2)

SECTION DETAIL

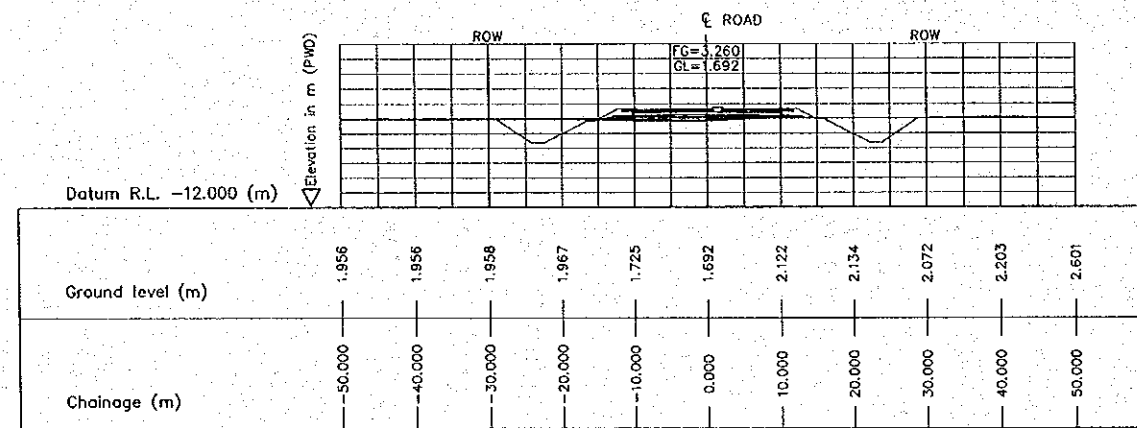
SCALE 1:500
SHEET NO. E-28



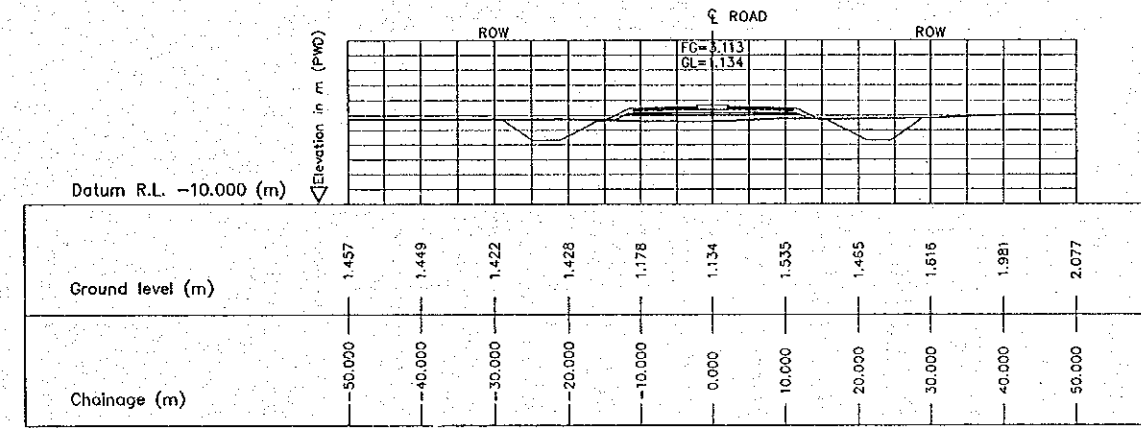
3 CROSS SECTION (STA. 9500.000)
E-28 SCALE 1:500



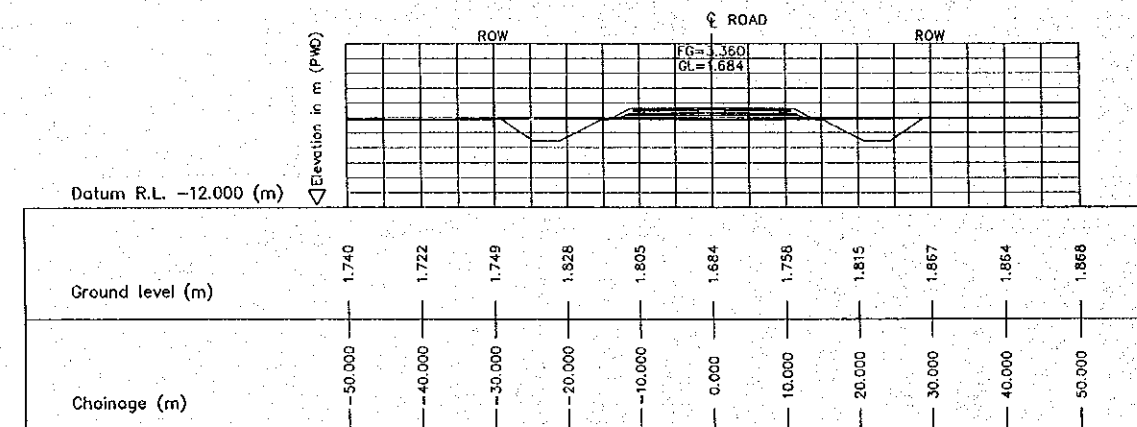
6 CROSS SECTION (STA. 9650.000)
E-28 SCALE 1:500



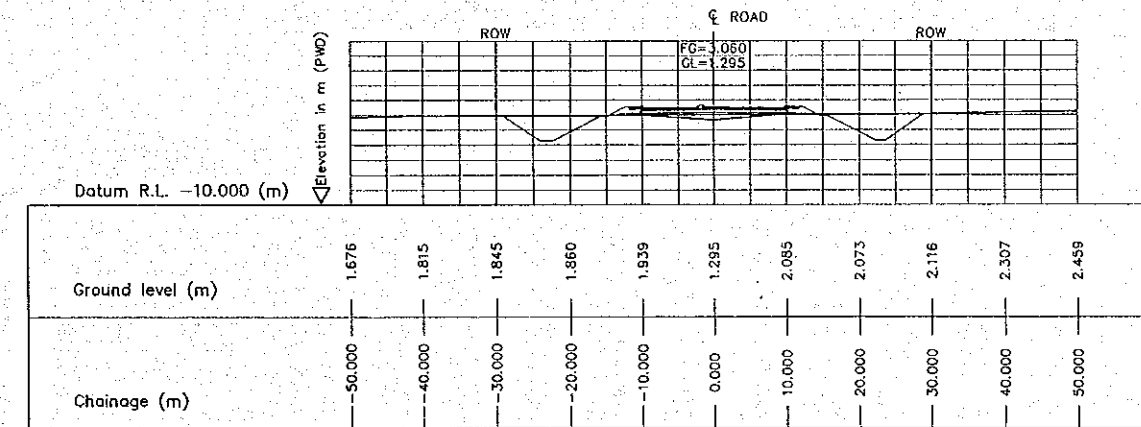
2 CROSS SECTION (STA. 9450.000)
E-28 SCALE 1:500



5 CROSS SECTION (STA. 9600.000)
E-28 SCALE 1:500



1 CROSS SECTION (STA. 9400.000)
E-28 SCALE 1:500



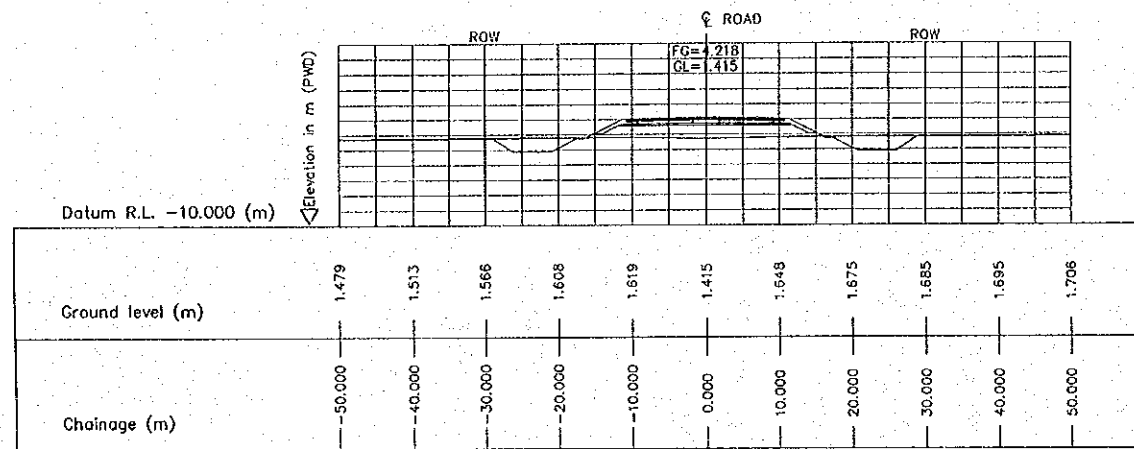
4 CROSS SECTION (STA. 9550.000)
E-28 SCALE 1:500

THE STUDY ON CONSTRUCTION OF THE BRIDGE
OVER THE RIVER RUPSA IN KHULNA (PHASE 2)

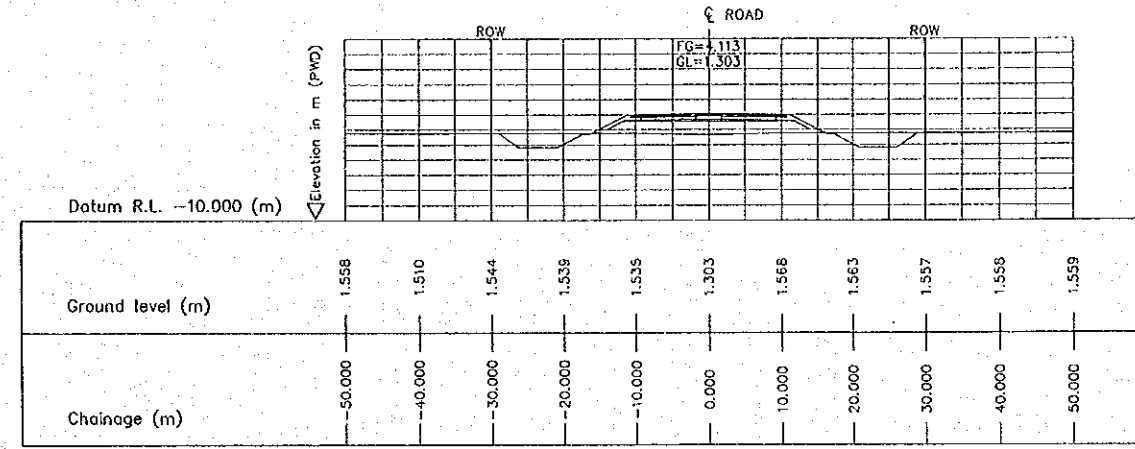
SECTION DETAIL

SCALE
1: 500

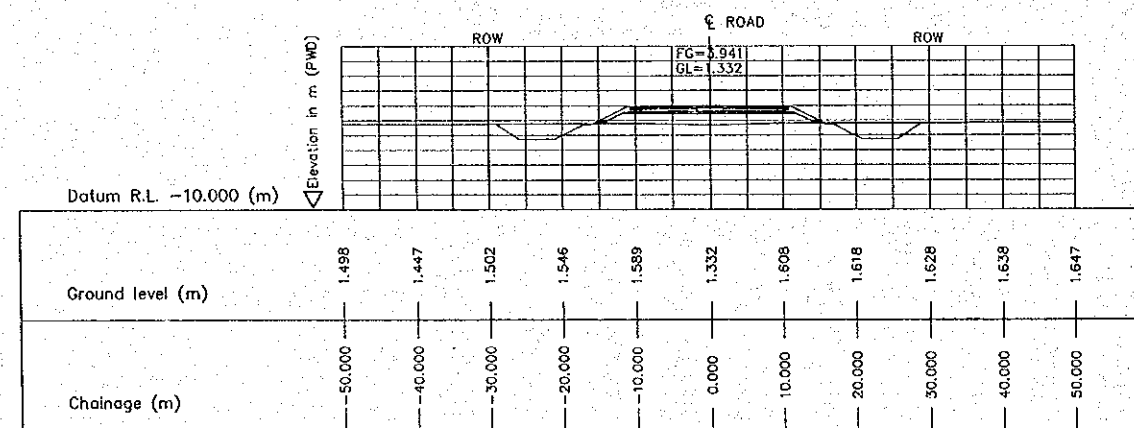
SHEET NO.
E-29



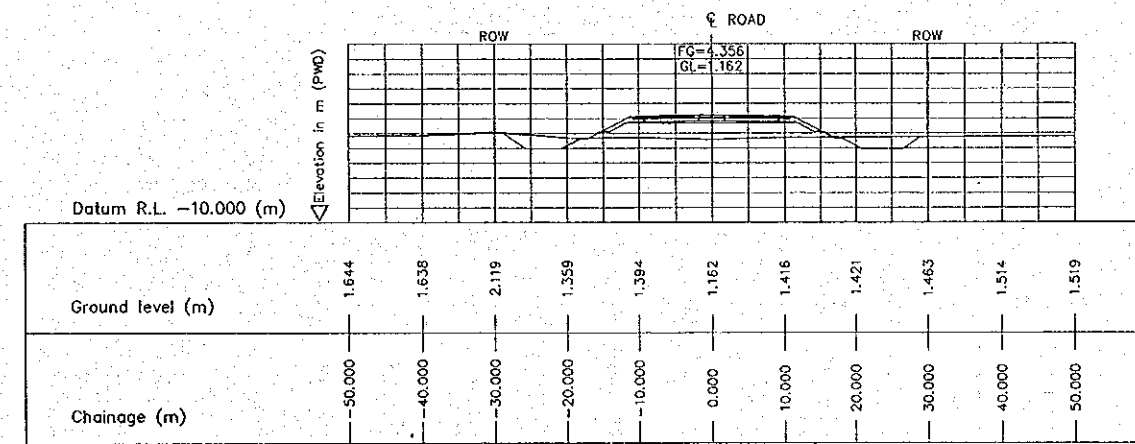
3 CROSS SECTION (STA. 9800.000)
E-29 SCALE 1:500



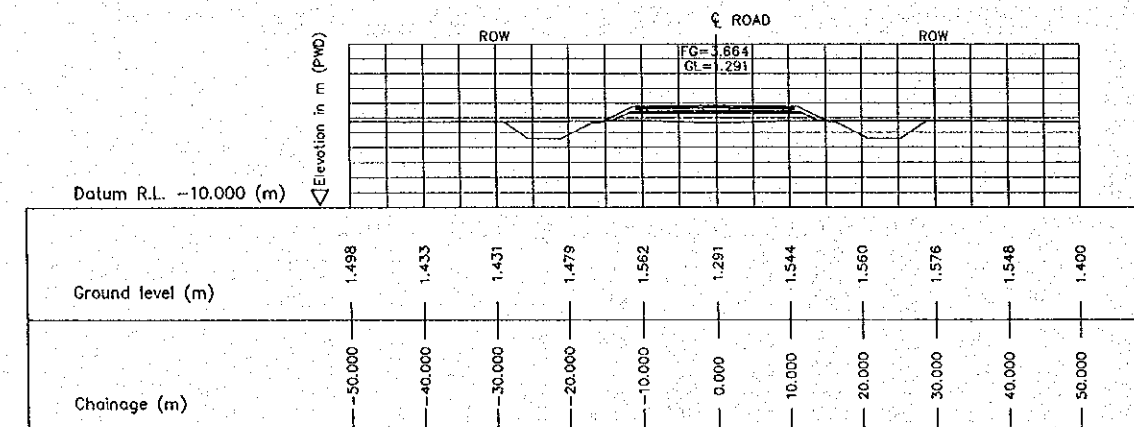
6 CROSS SECTION (STA. 9950.000)
E-29 SCALE 1:500



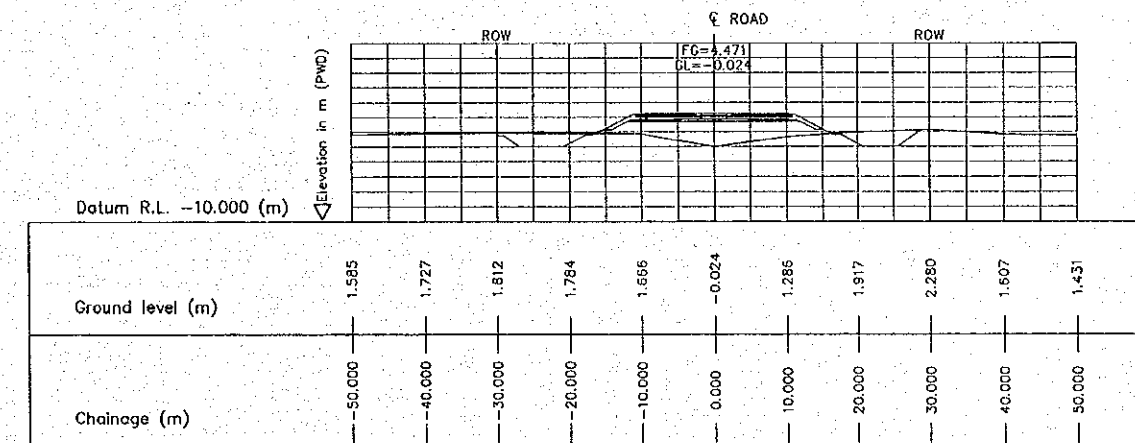
2 CROSS SECTION (STA. 9750.000)
E-29 SCALE 1:500



5 CROSS SECTION (STA. 9900.000)
E-29 SCALE 1:500



1 CROSS SECTION (STA. 9700.000)
E-29 SCALE 1:500

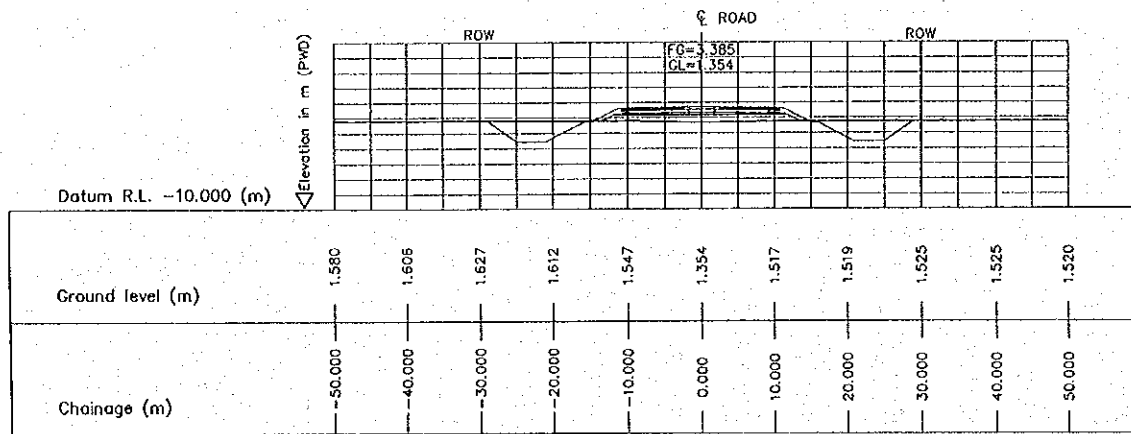


4 CROSS SECTION (STA. 9850.000)
E-29 SCALE 1:500

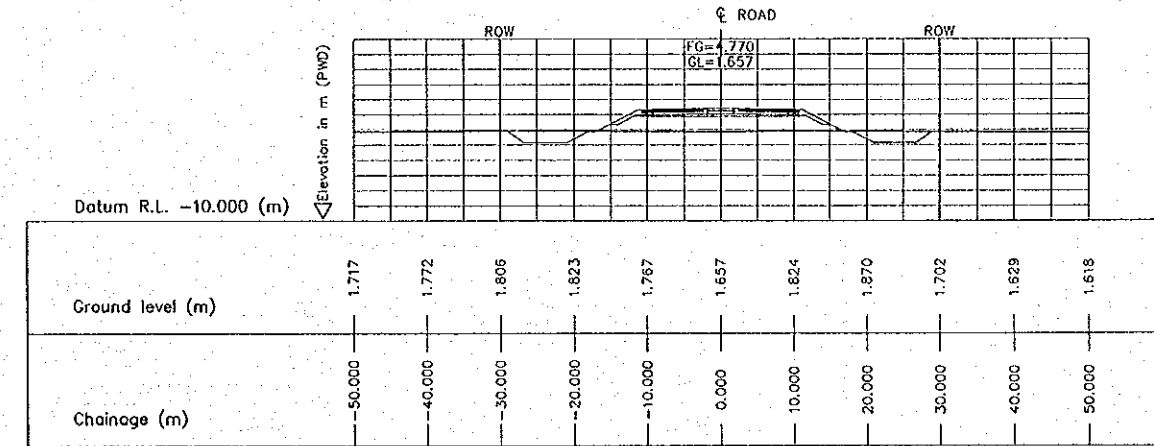
THE STUDY ON CONSTRUCTION OF THE BRIDGE
OVER THE RIVER RUPSA IN KHULNA (PHASE 2)

SECTION DETAIL

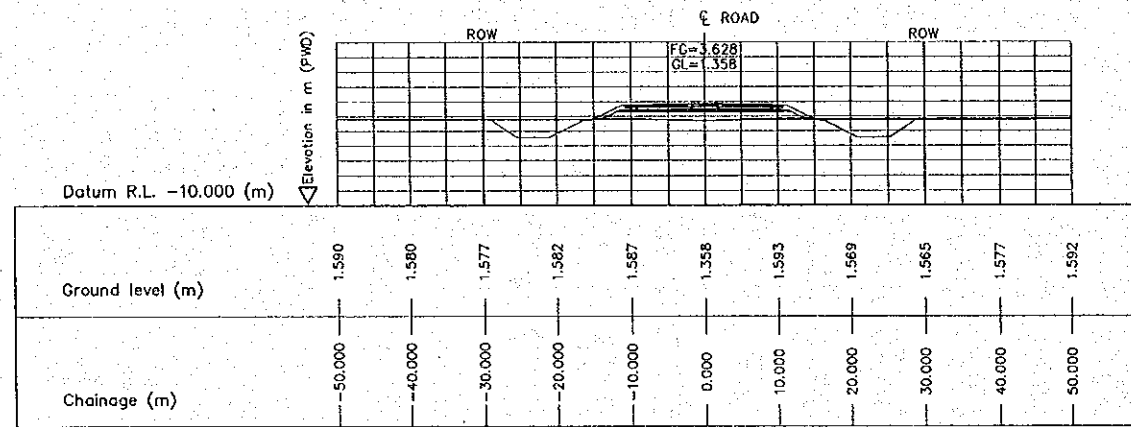
SCALE	SHEET NO.
1:500	E-30



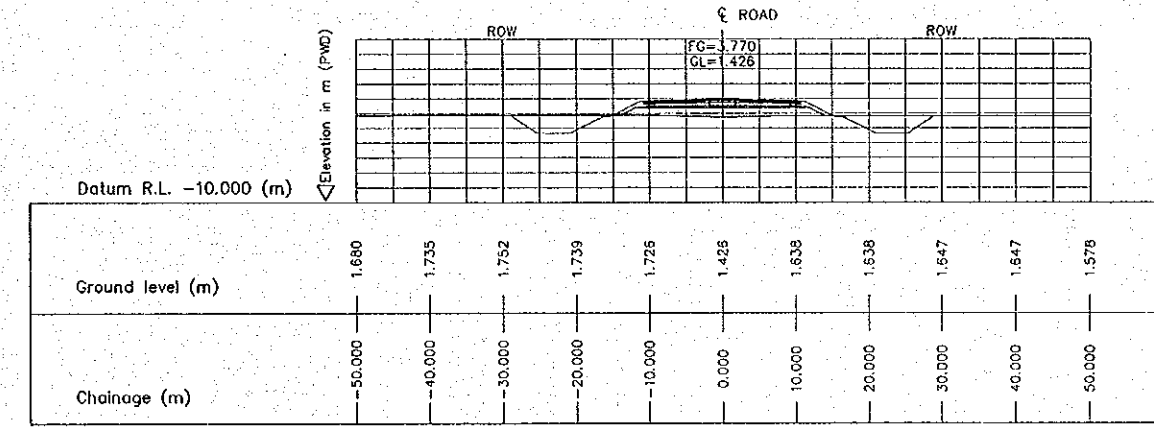
3 CROSS SECTION (STA. 10100.000)
E-30 SCALE 1:500



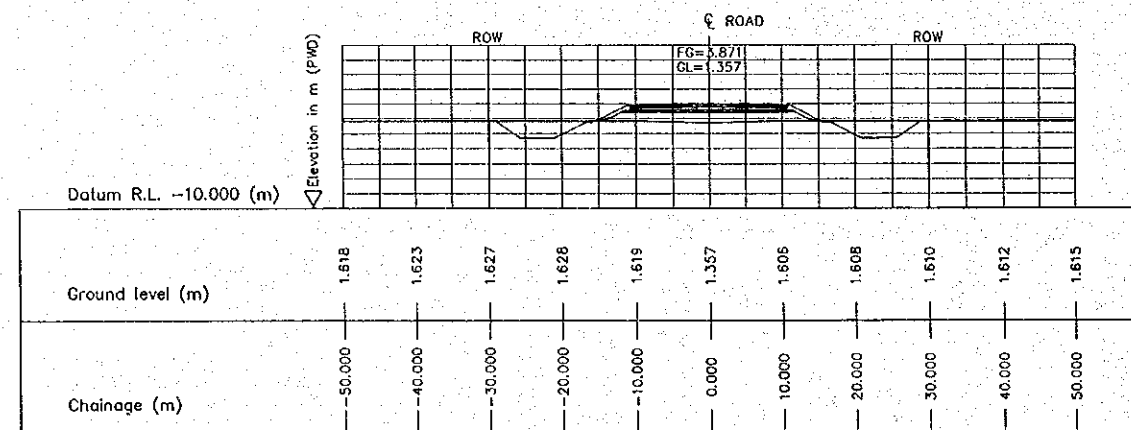
6 CROSS SECTION (STA. 10250.000)
E-30 SCALE 1:500



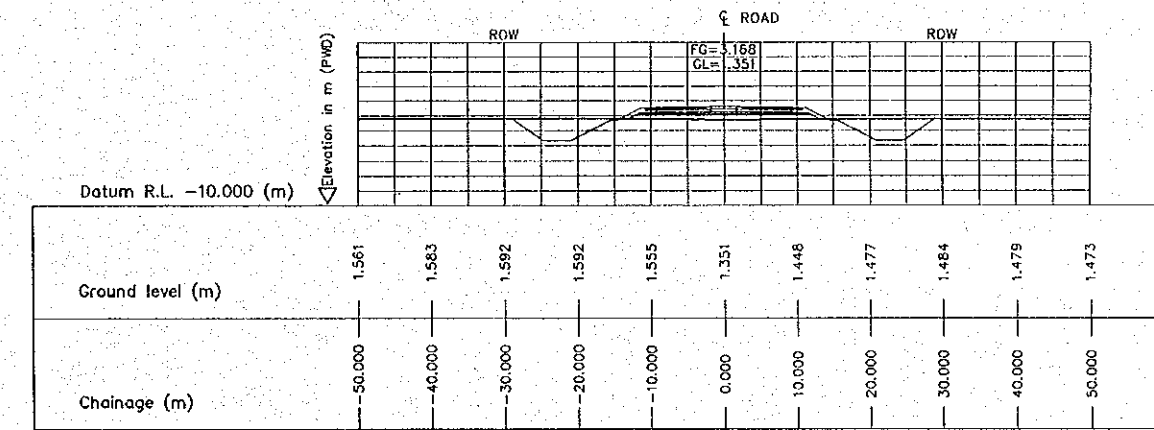
2 CROSS SECTION (STA. 10050.000)
E-30 SCALE 1:500



5 CROSS SECTION (STA. 10200.000)
E-30 SCALE 1:500



1 CROSS SECTION (STA. 10000.000)
E-30 SCALE 1:500

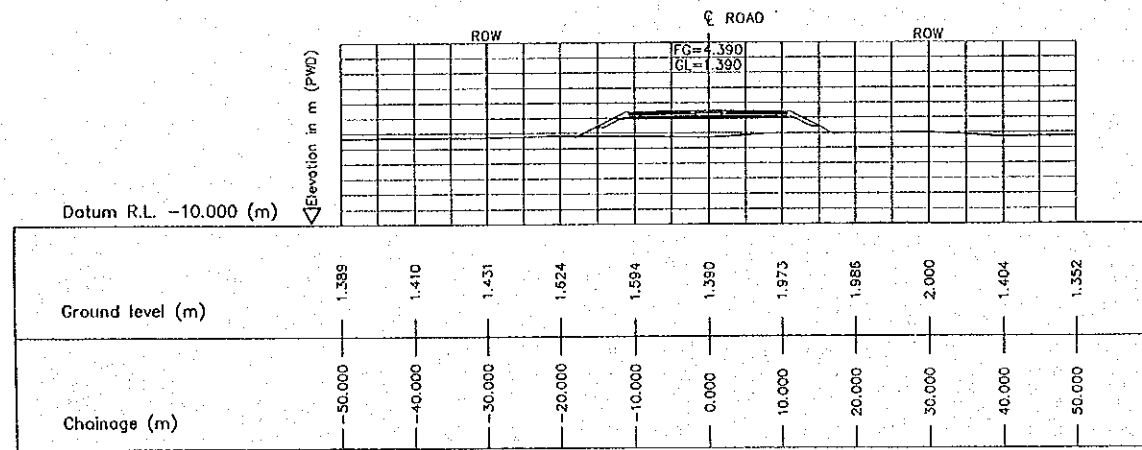


4 CROSS SECTION (STA. 10150.000)
E-30 SCALE 1:500

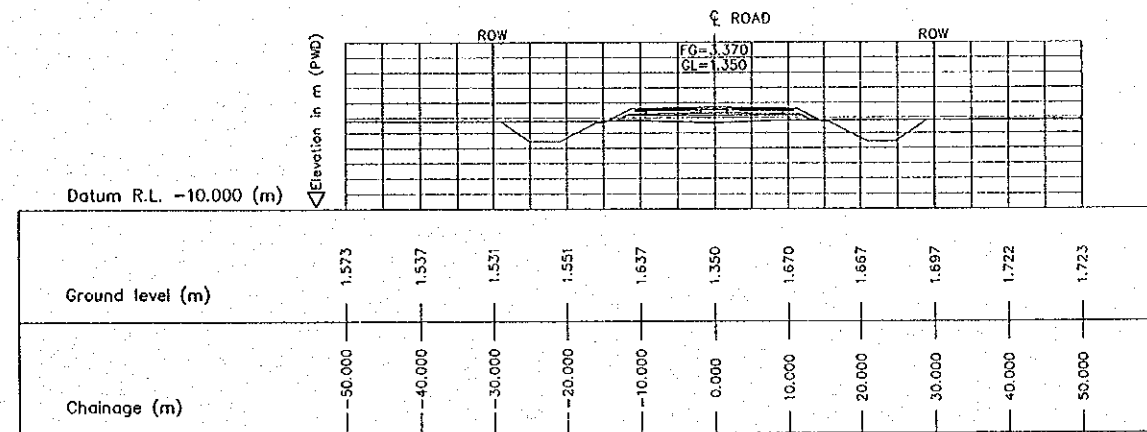
THE STUDY ON CONSTRUCTION OF THE BRIDGE
OVER THE RIVER RUPSA IN KHULNA (PHASE 2)

SECTION DETAIL

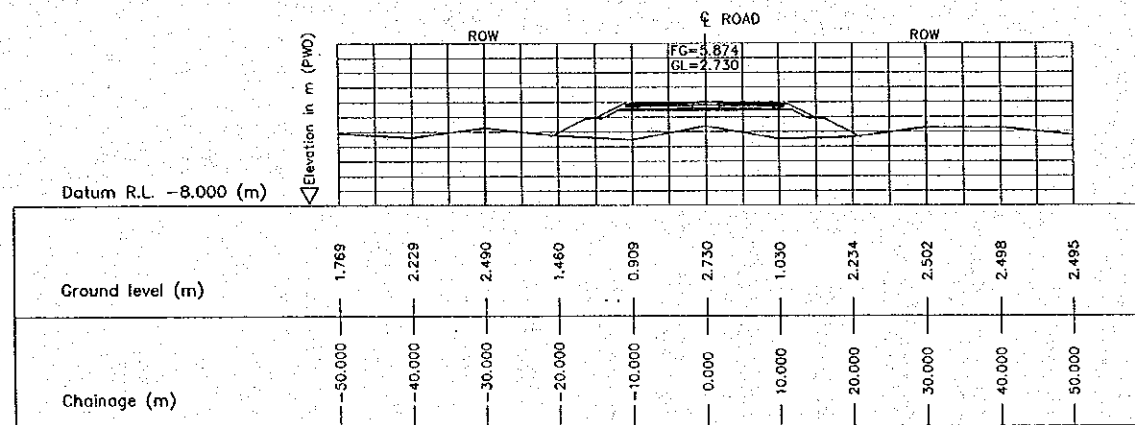
SCALE	SHEET NO.
1:500	E-31



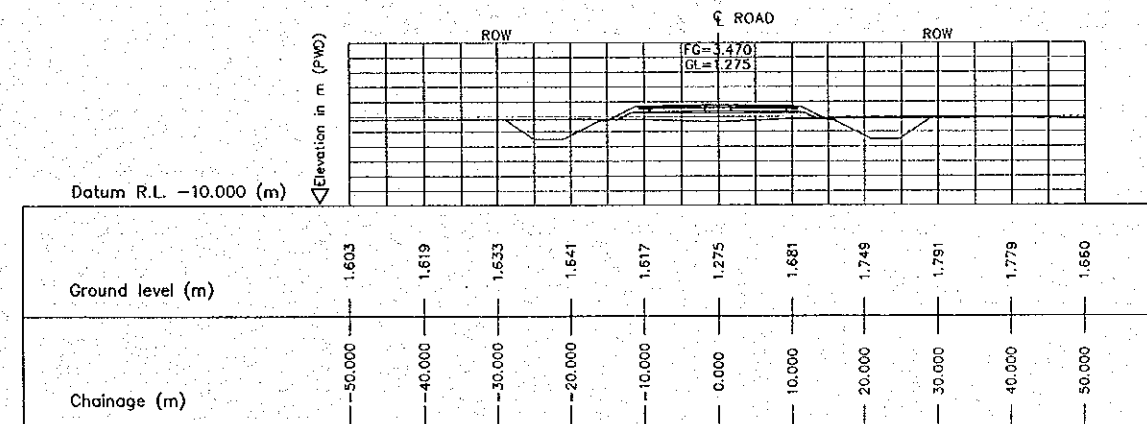
3 CROSS SECTION (STA. 10400.000)
E-31 SCALE 1:500



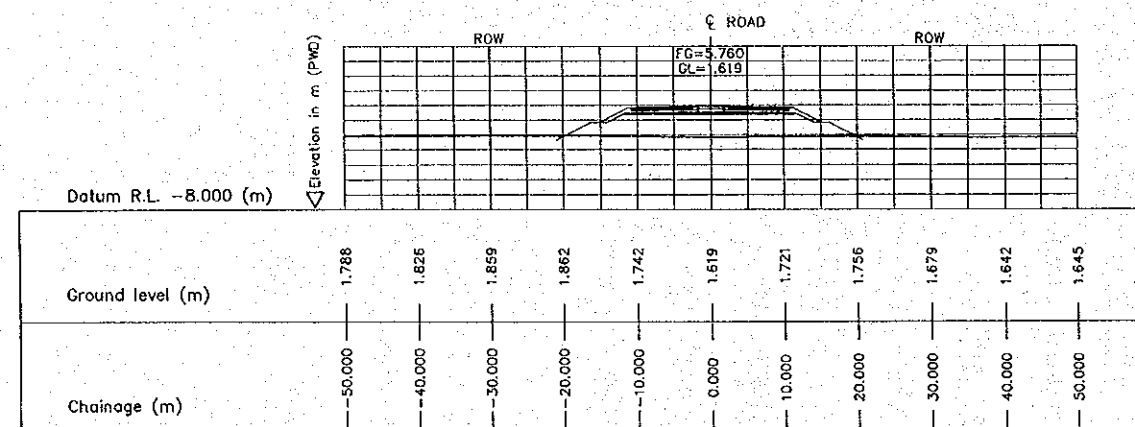
6 CROSS SECTION (STA. 10550.000)
E-31 SCALE 1:500



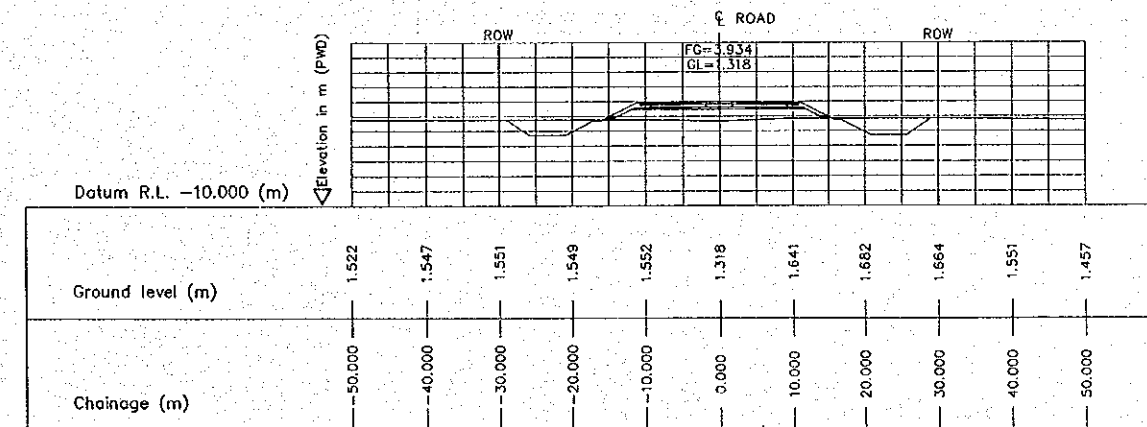
2 CROSS SECTION (STA. 10350.000)
E-31 SCALE 1:500



5 CROSS SECTION (STA. 10500.000)
E-31 SCALE 1:500



1 CROSS SECTION (STA. 10300.000)
E-31 SCALE 1:500

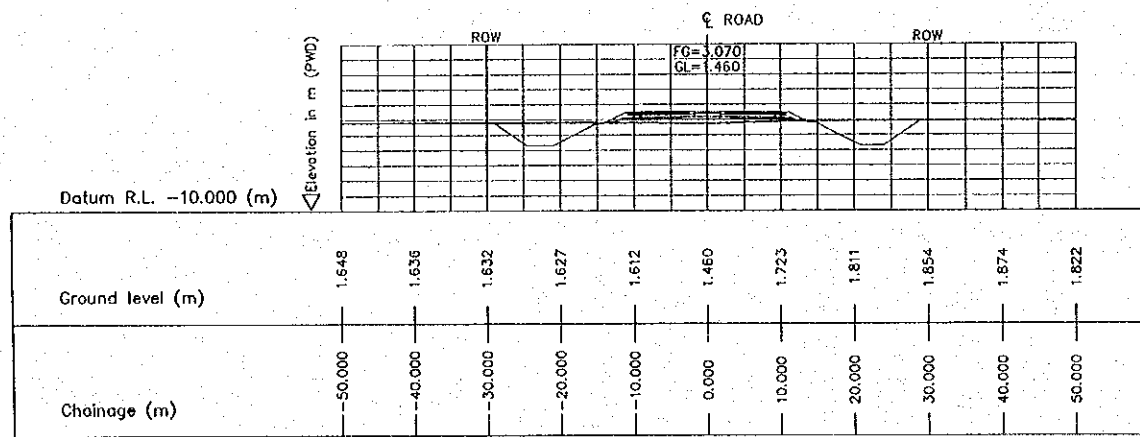


4 CROSS SECTION (STA. 10450.000)
E-31 SCALE 1:500

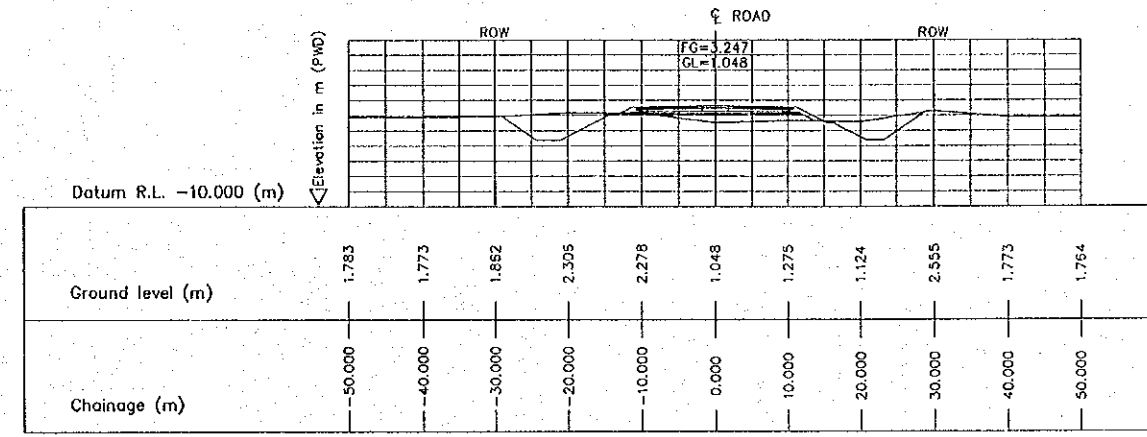
THE STUDY ON CONSTRUCTION OF THE BRIDGE
OVER THE RIVER RUPSA IN KHULNA (PHASE 2)

SECTION DETAIL

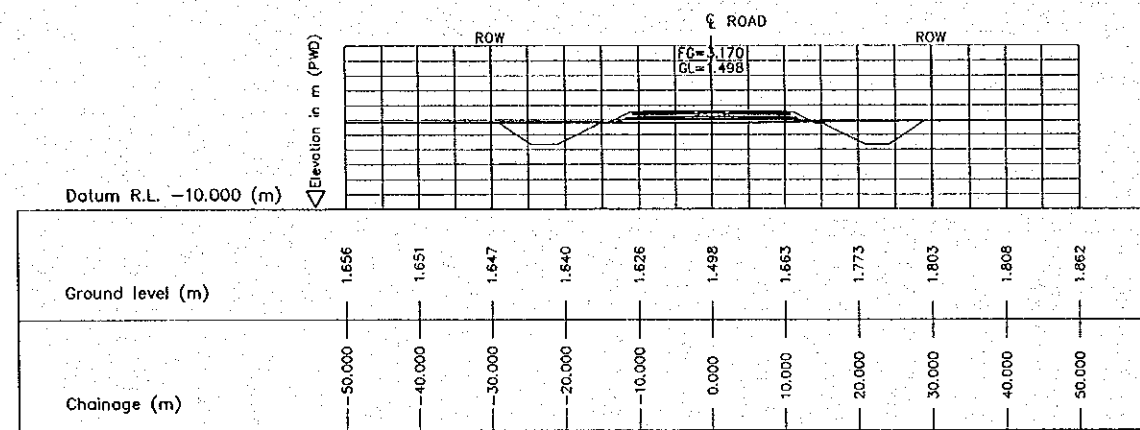
SCALE	SHEET NO.
1:500	E-32



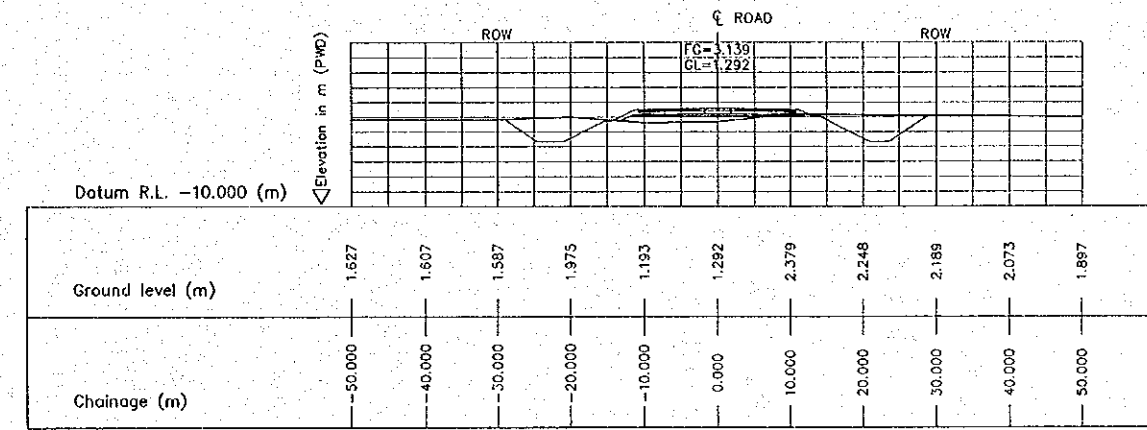
3 CROSS SECTION (STA. 10700.000)
E-32 SCALE 1:500



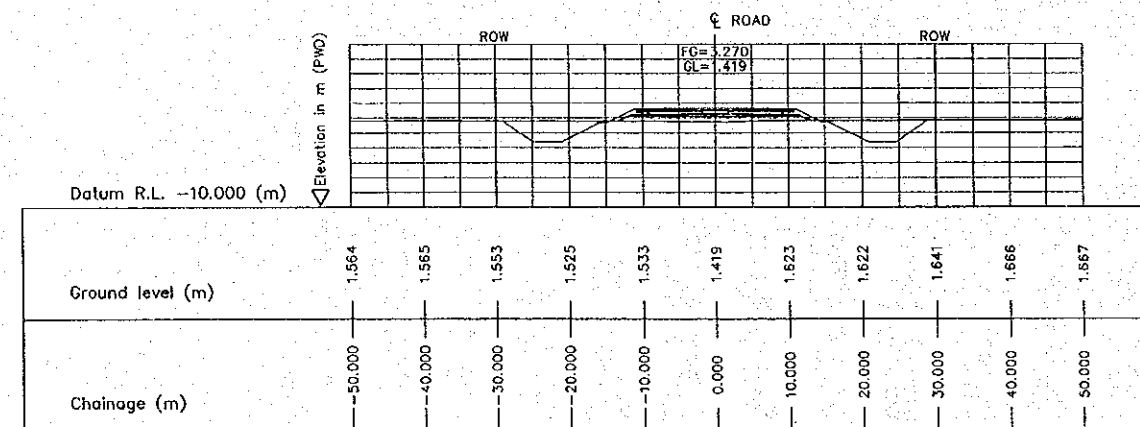
6 CROSS SECTION (STA. 10850.000)
E-32 SCALE 1:500



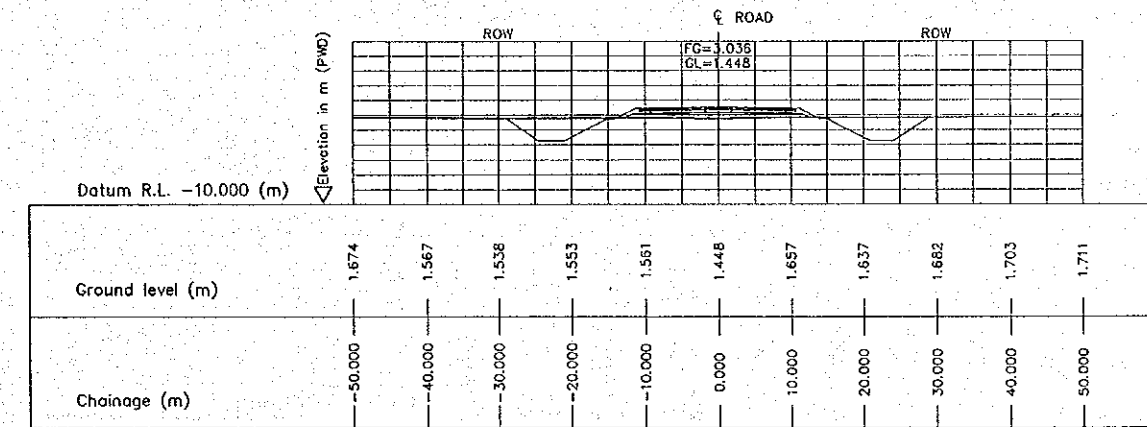
2 CROSS SECTION (STA. 10650.000)
E-32 SCALE 1:500



5 CROSS SECTION (STA. 10800.000)
E-32 SCALE 1:500



1 CROSS SECTION (STA. 10600.000)
E-32 SCALE 1:500

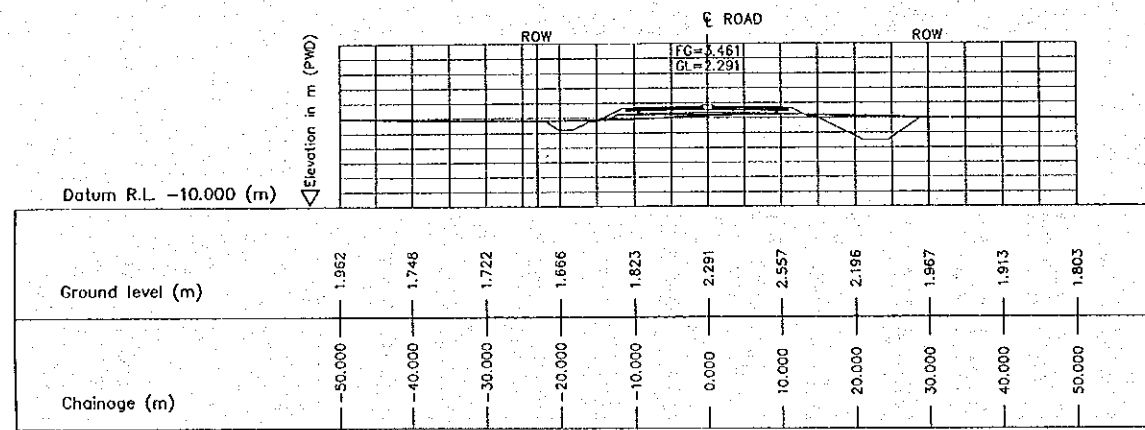


4 CROSS SECTION (STA. 10750.000)
E-32 SCALE 1:500

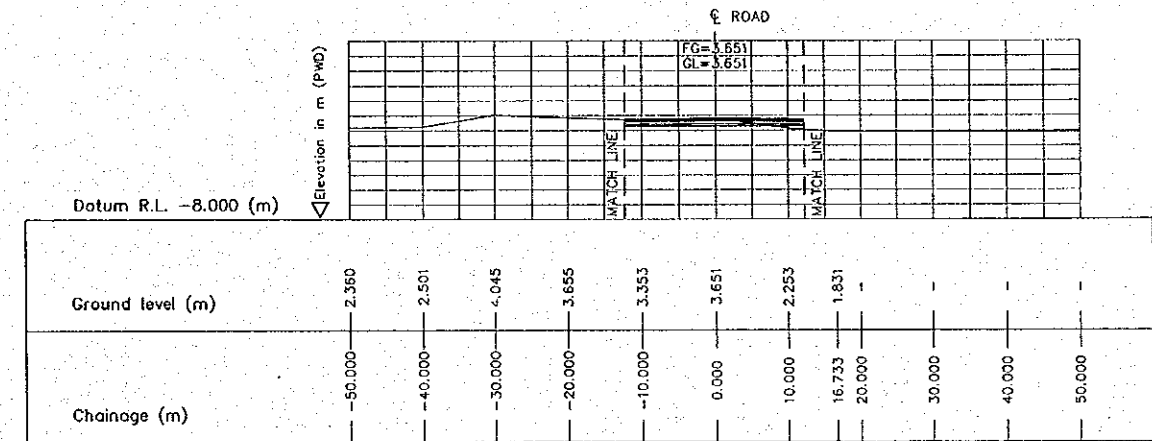
THE STUDY ON CONSTRUCTION OF THE BRIDGE
OVER THE RIVER RUPSA IN KHULNA (PHASE 2)

SECTION DETAIL

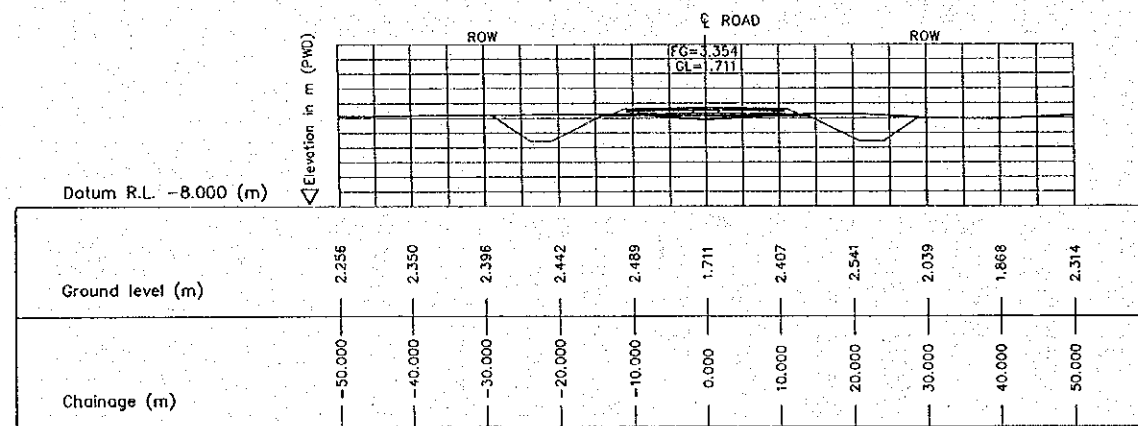
SCALE	SHEET NO.
1:500	E-33



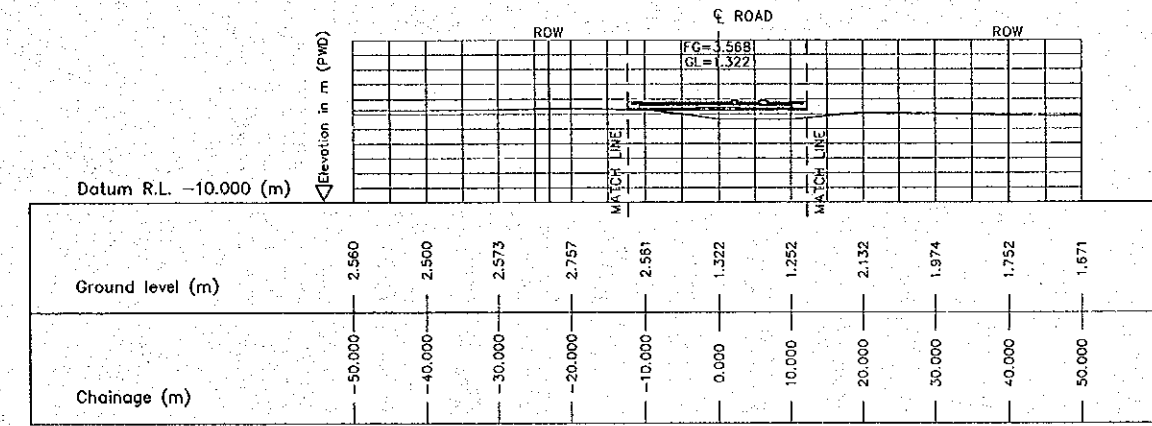
2 CROSS SECTION (STA. 10950.000)
E-33 SCALE 1:500



4 CROSS SECTION (STA. 11038.663)
E-33 SCALE 1:500

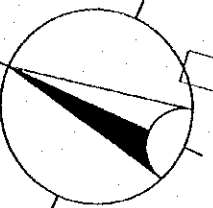


1 CROSS SECTION (STA. 10900.000)
E-33 SCALE 1:500



3 CROSS SECTION (STA. 11000.000)
E-33 SCALE 1:500

F. INTERSECTION



STA. 1 + 000

SATKHIRA ROAD

STA. 1 + 050

STA. 1 + 100

STA. 1 + 150

STA. 1 + 200

STA. 1 + 250

STA. 1 + 300

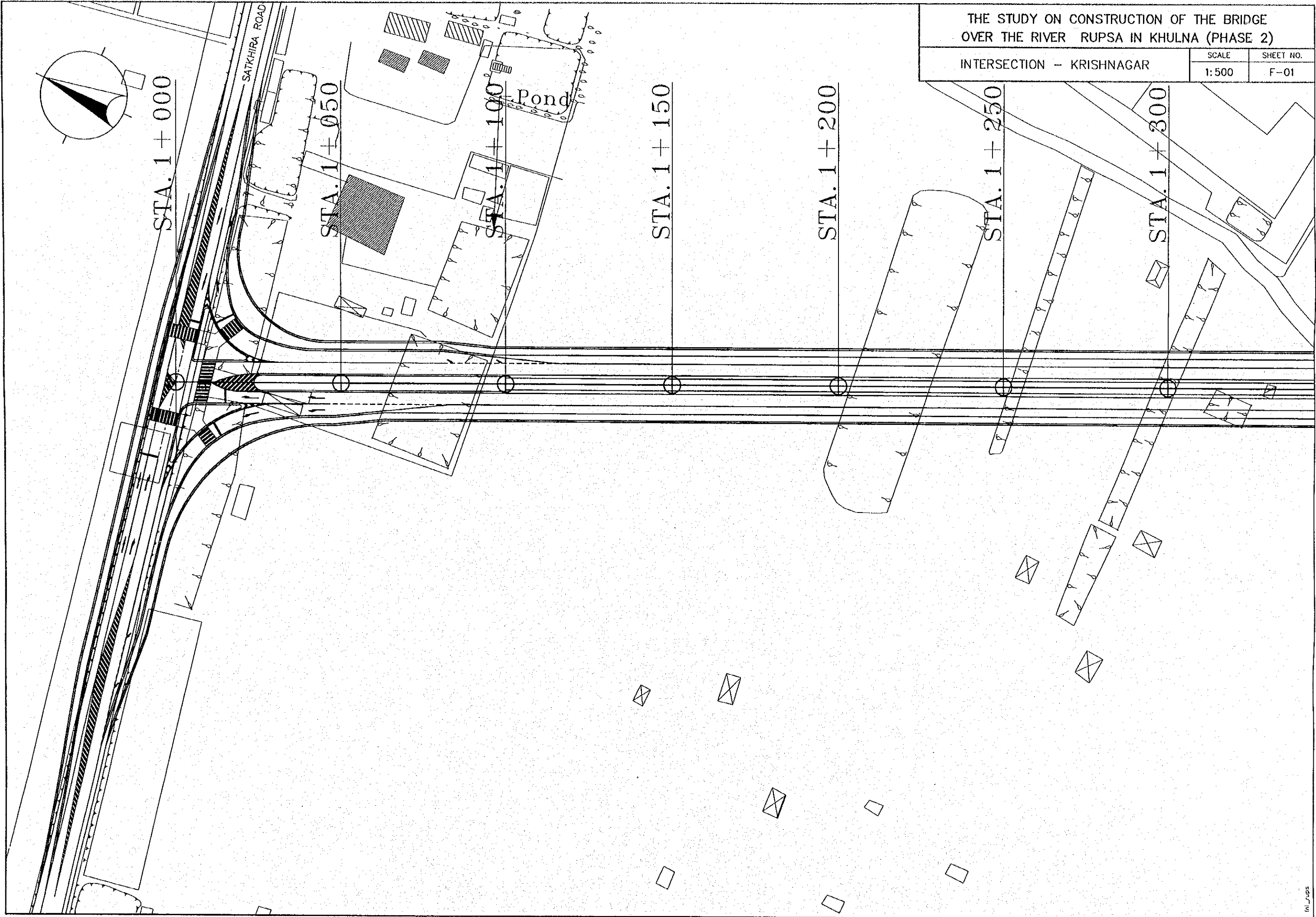
Pond

THE STUDY ON CONSTRUCTION OF THE BRIDGE
OVER THE RIVER RUPSA IN KHULNA (PHASE 2)

INTERSECTION - KRISHNAGAR

SCALE
1:500

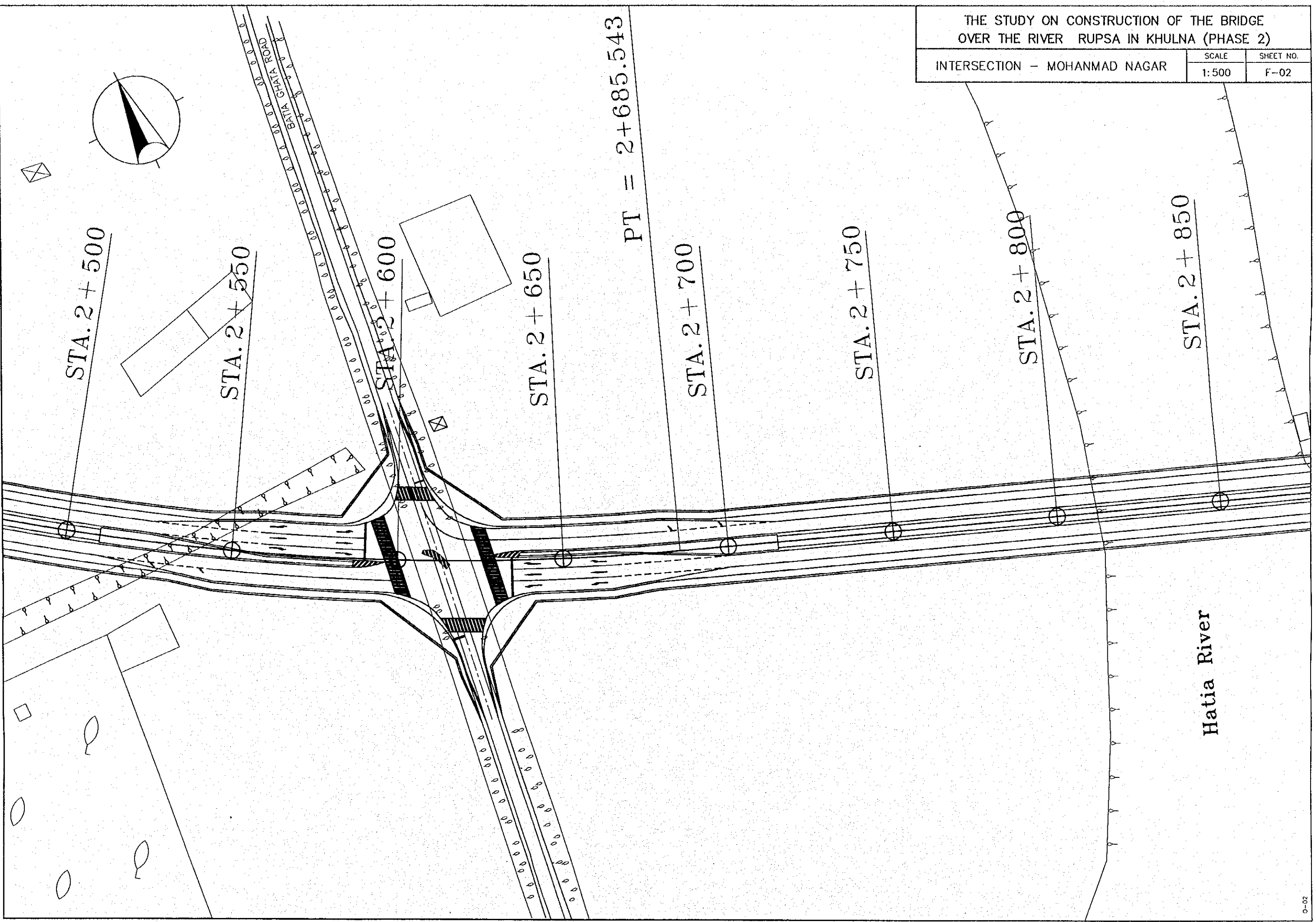
SHEET NO.
F-01

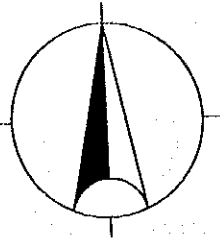


THE STUDY ON CONSTRUCTION OF THE BRIDGE
OVER THE RIVER RUPSA IN KHULNA (PHASE 2)

INTERSECTION - MOHAMMAD NAGAR

SCALE	SHEET NO.
1:500	F-02

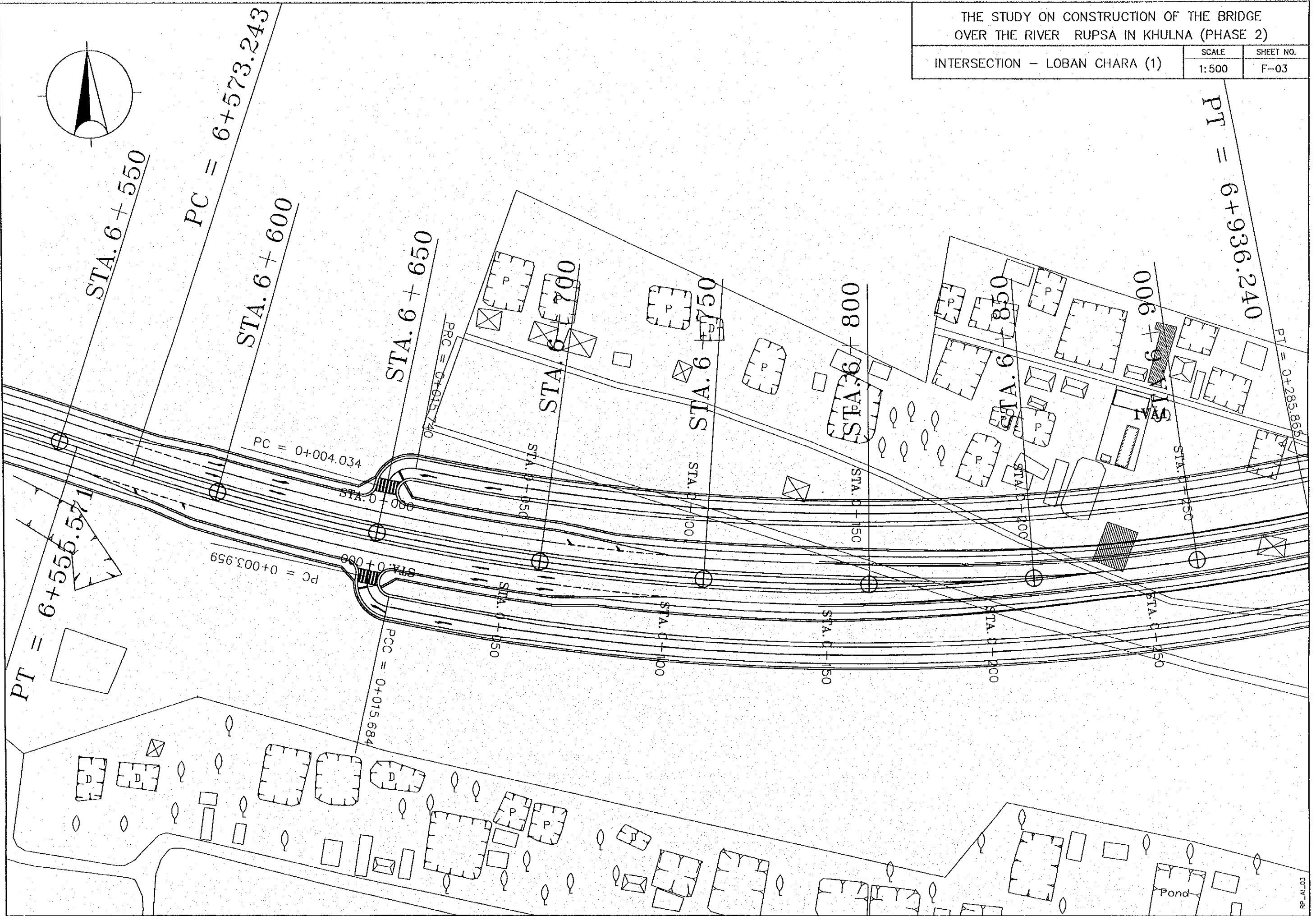




THE STUDY ON CONSTRUCTION OF THE BRIDGE
OVER THE RIVER RUPSA IN KHULNA (PHASE 2)

INTERSECTION - LOBAN CHARA (1)

SCALE	SHEET NO.
1:500	F-03

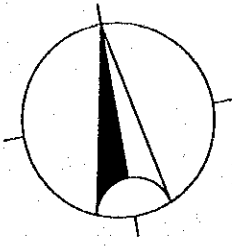


THE STUDY ON CONSTRUCTION OF THE BRIDGE
OVER THE RIVER RUPSA IN KHULNA (PHASE 2)

INTERSECTION - CHAR RUPSA (1)

SCALE
1:500

SHEET NO.
F-05



STA. 7 + 750

STA. 7 + 800

STA. 7 + 850

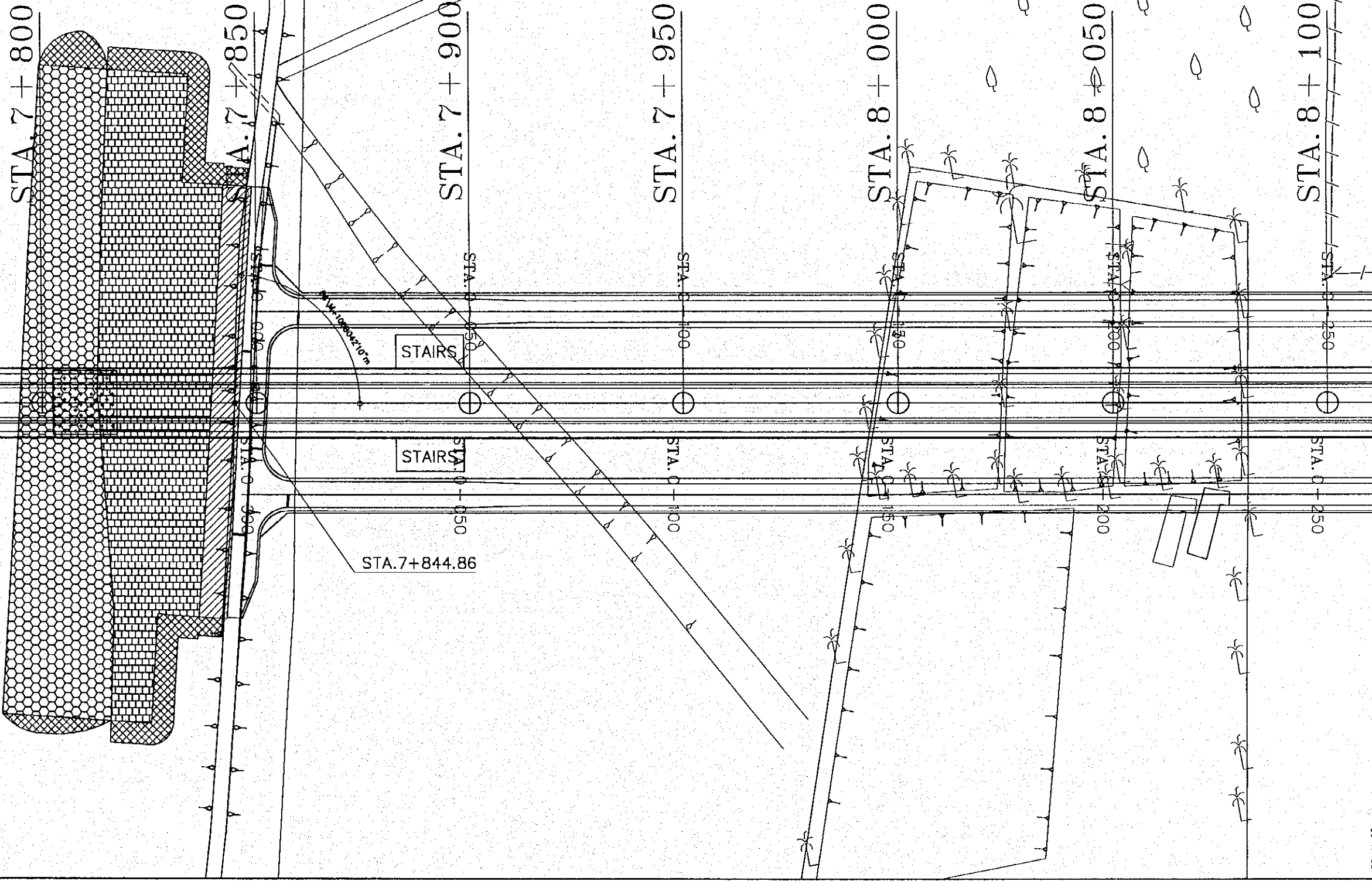
STA. 7 + 900

STA. 7 + 950

STA. 8 + 000

STA. 8 + 050

STA. 8 + 100



STAIRS

STAIRS

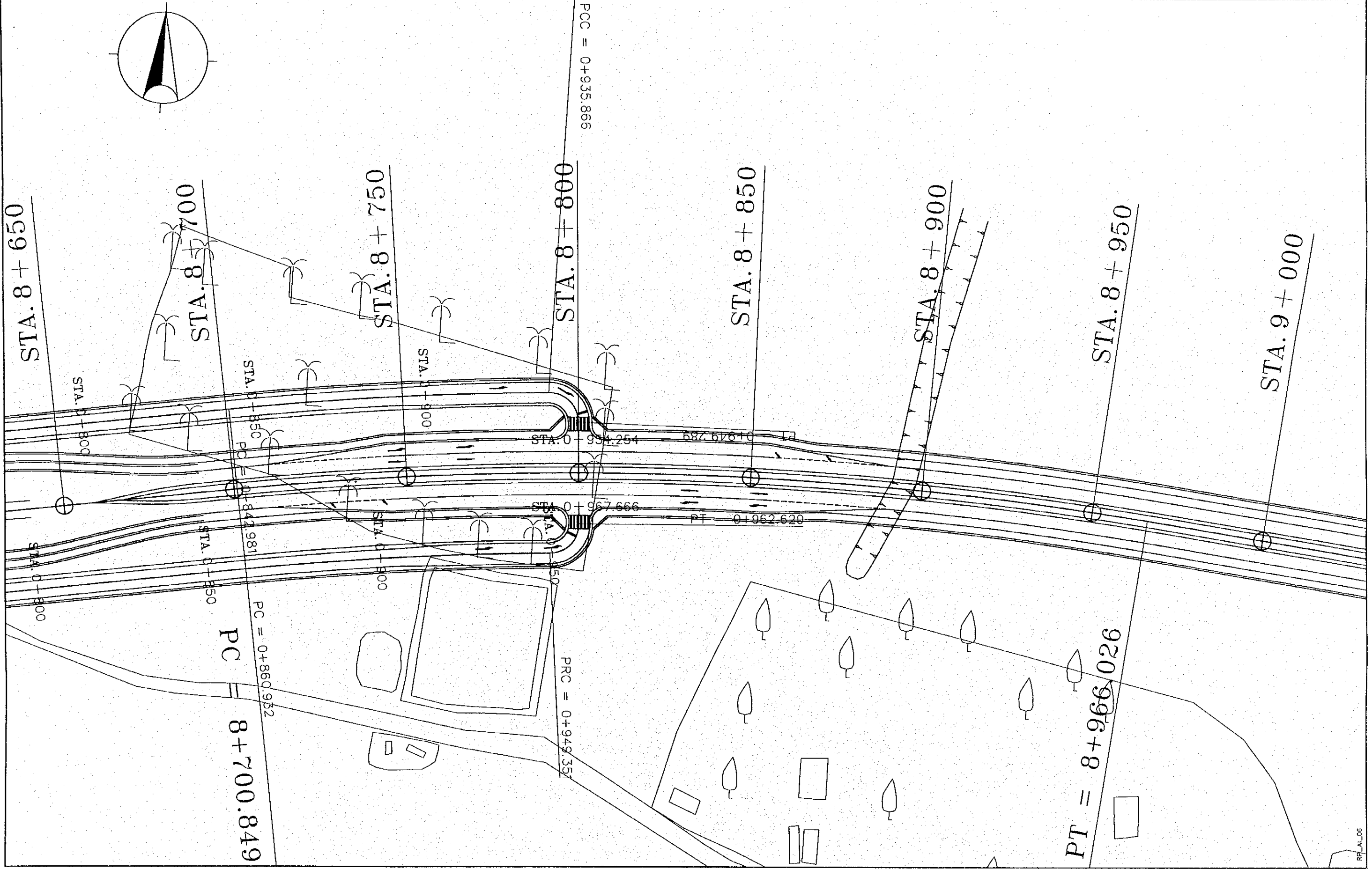
STA. 7 + 844.86

THE STUDY ON CONSTRUCTION OF THE BRIDGE
OVER THE RIVER RUPSA IN KHULNA (PHASE 2)

INTERSECTION - CHAR RUPSA (2)

SCALE
1:500

SHEET NO.
F-06

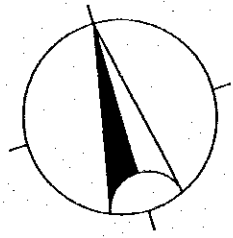


THE STUDY ON CONSTRUCTION OF THE BRIDGE
OVER THE RIVER RUPSA IN KHULNA (PHASE 2)

INTERSECTION - JABUSA

SCALE
1:500

SHEET NO.
F-07



STA. 9 + 400

STA. 9 + 450

STA. 9 + 500

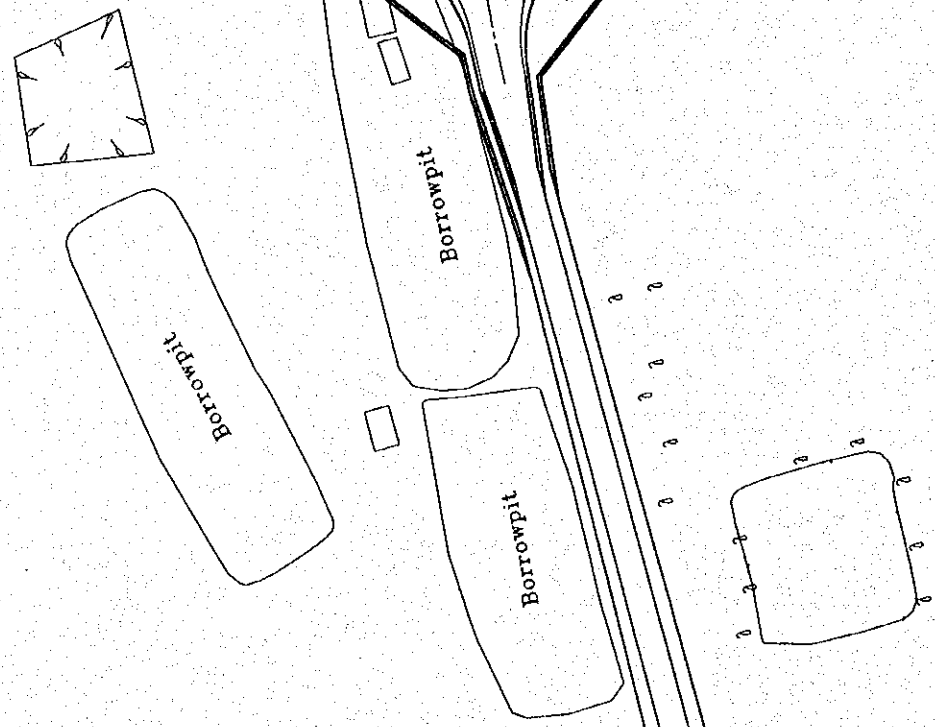
STA. 9 + 550

STA. 9 + 600

STA. 9 + 650

STA. 9 + 700

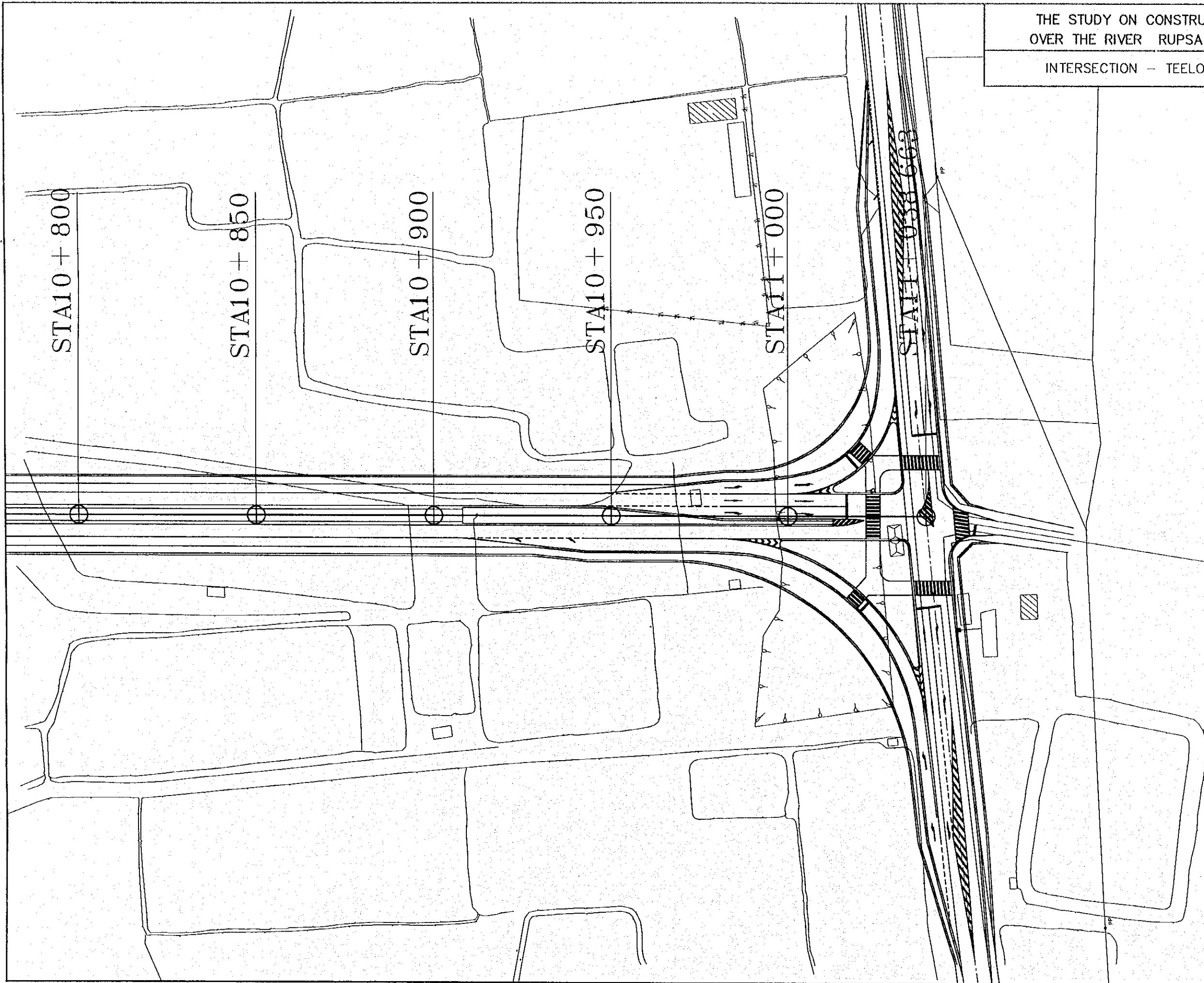
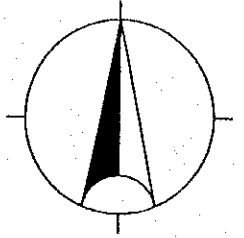
STA. 9 + 750



THE STUDY ON CONSTRUCTION OF THE BRIDGE
OVER THE RIVER RUPSA IN KHULNA (PHASE 2)

INTERSECTION - TEELOK

SCALE	SHEET NO.
1:500	F-08

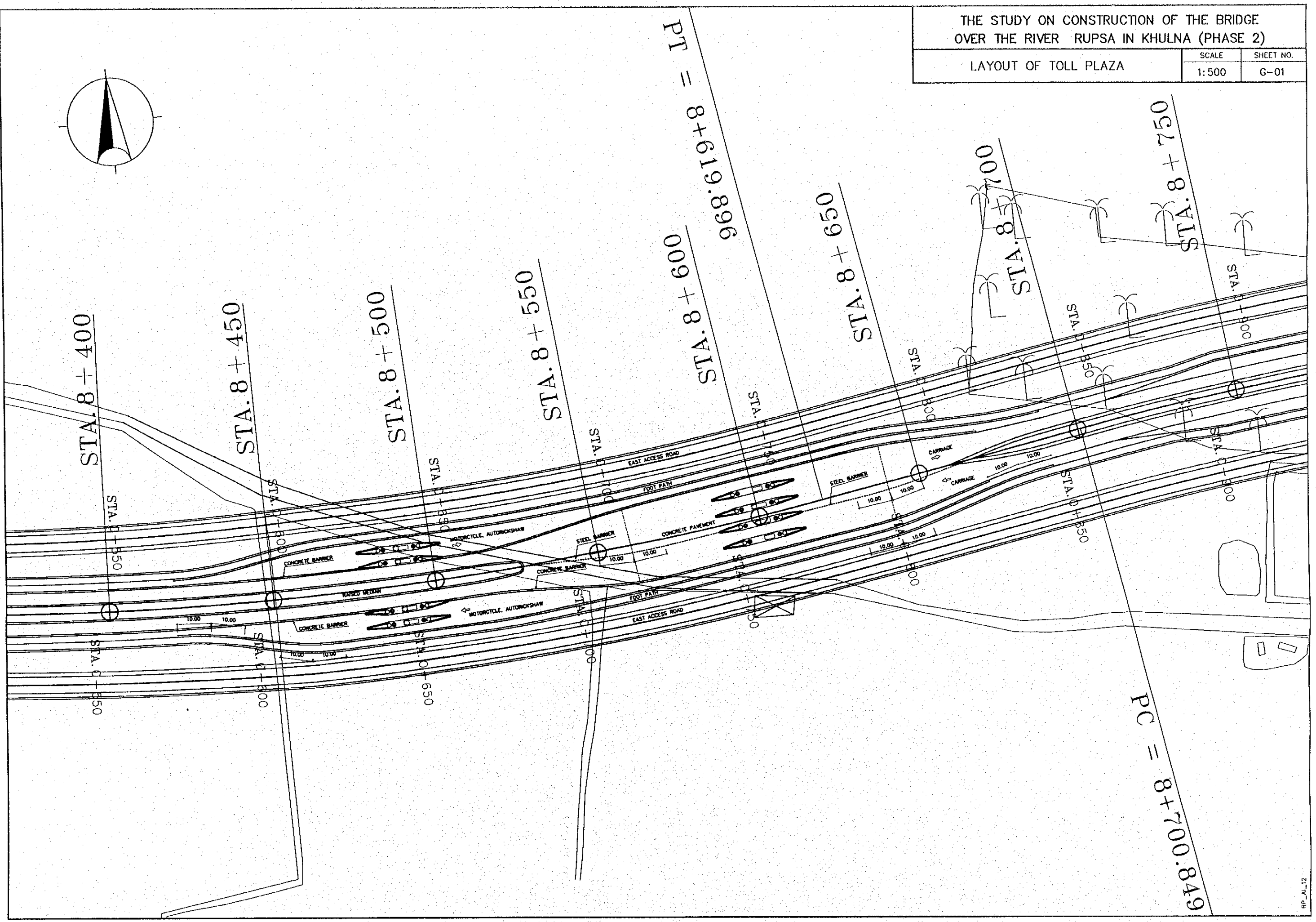
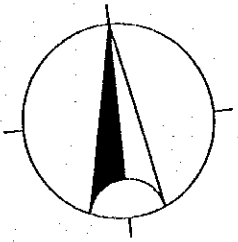


G. TOLL PLAZA

THE STUDY ON CONSTRUCTION OF THE BRIDGE
OVER THE RIVER RUPSA IN KHULNA (PHASE 2)

LAYOUT OF TOLL PLAZA

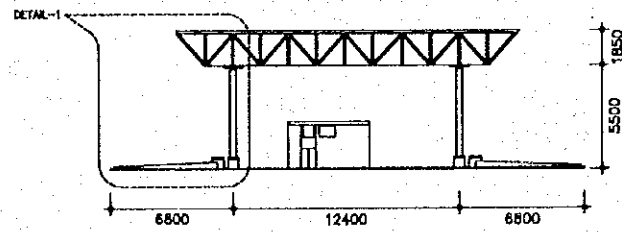
SCALE	SHEET NO.
1:500	G-01



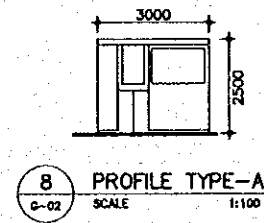
THE STUDY ON CONSTRUCTION OF THE BRIDGE
OVER THE RIVER RUPSA IN KHULNA (PHASE 2)

TOLL PLAZA & BOOTH

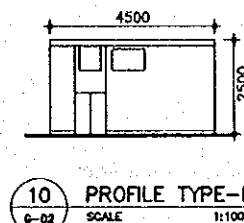
SCALE	SHEET NO.
AS SHOWN	G-02



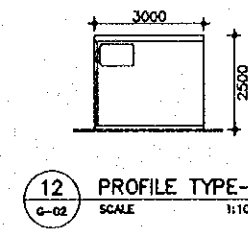
3 PROFILE
SCALE 1:200



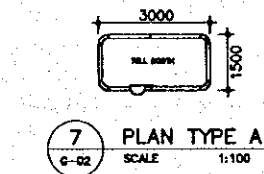
8 PROFILE TYPE-A
SCALE 1:100



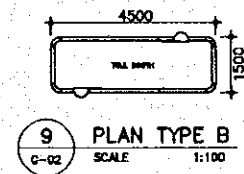
10 PROFILE TYPE-B
SCALE 1:100



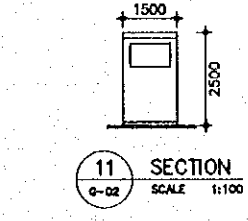
12 PROFILE TYPE-A
SCALE 1:100



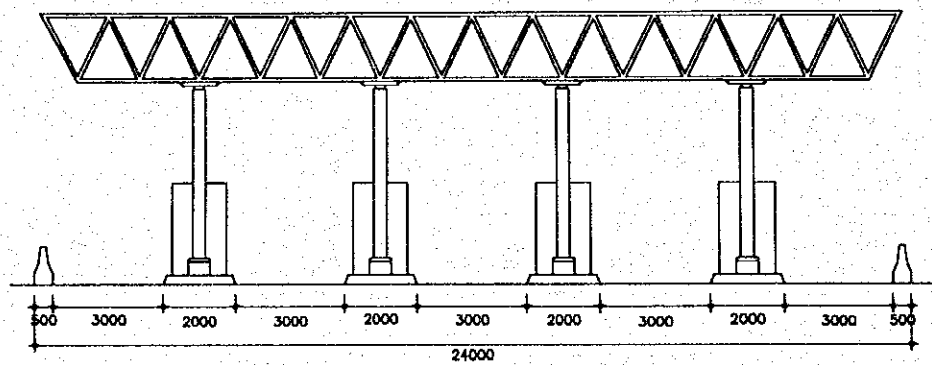
7 PLAN TYPE A
SCALE 1:100



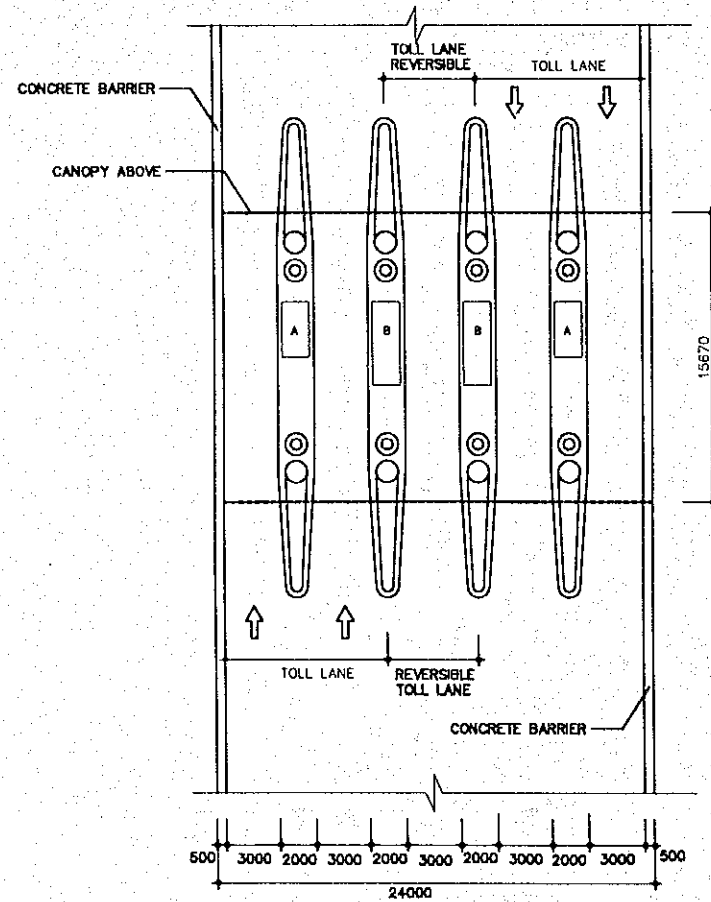
9 PLAN TYPE B
SCALE 1:100



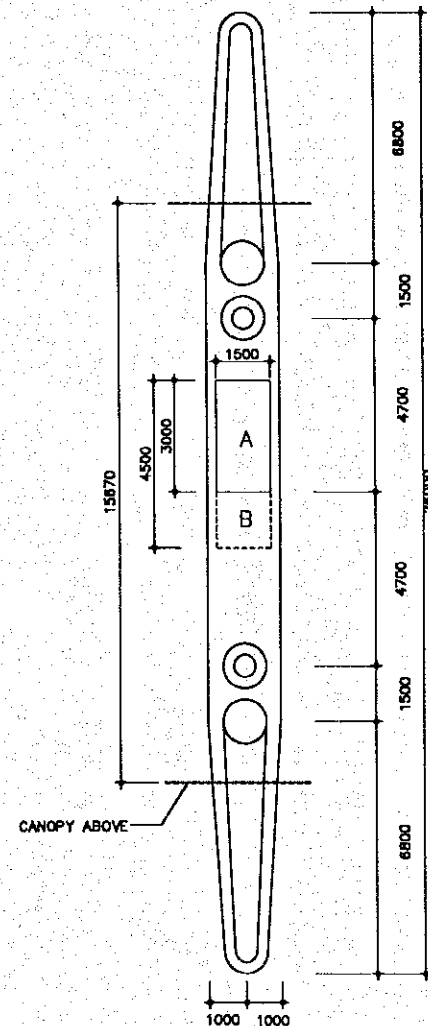
11 SECTION
SCALE 1:100



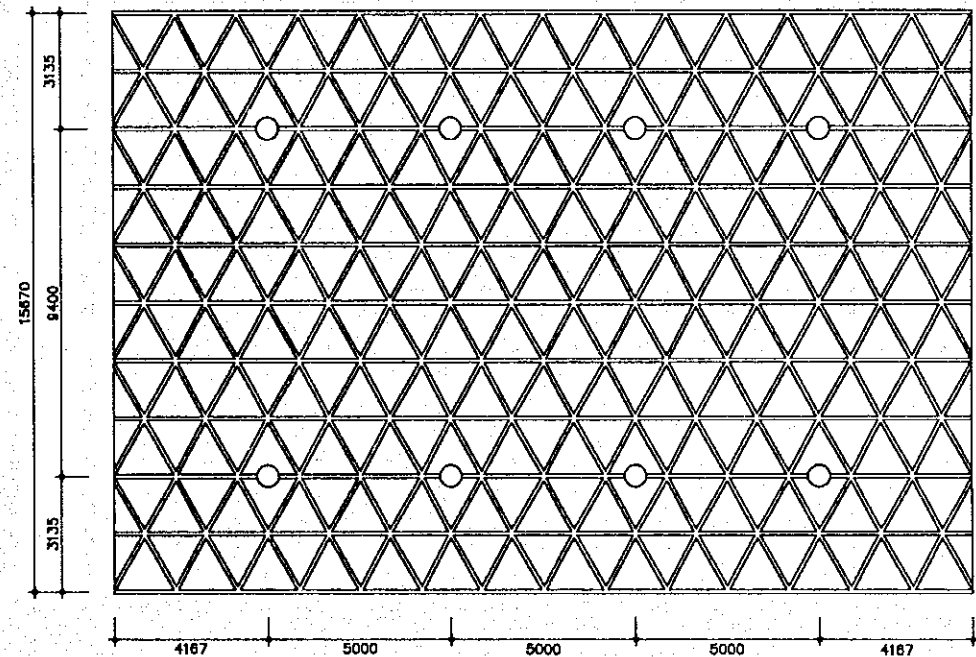
2 SECTION
SCALE 1:1000



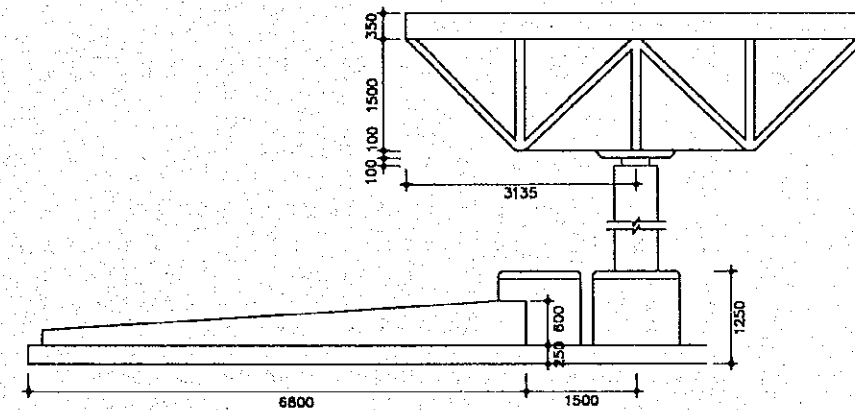
1 TOLL PLAZA LAYOUT PLAN
SCALE 1:200



4 PLAN OF ISLAND
SCALE 1:100



6 PART CEILING PLAN OF CANOPY
SCALE 1:100

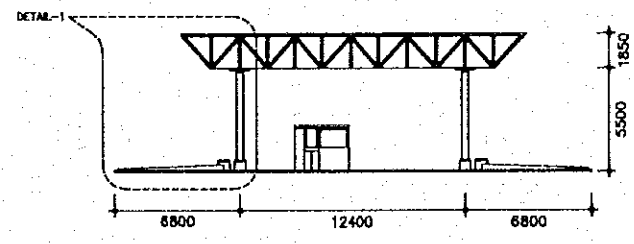


5 DETAIL-1
SCALE 1:50

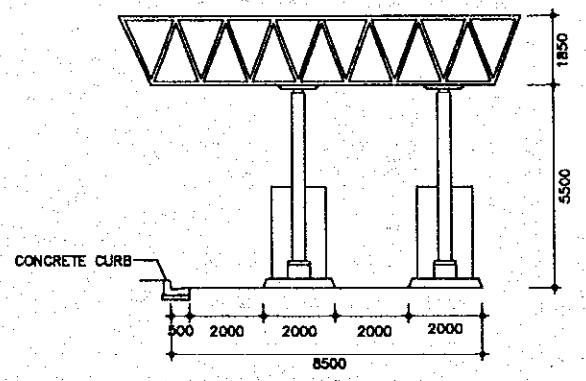
NOTE:
ALL DIMENSIONS ARE IN MILLIMETERS
UNLESS OTHERWISE SHOWN.

THE STUDY ON CONSTRUCTION OF THE BRIDGE
OVER THE RIVER RUPSA IN KHULNA (PHASE 2)

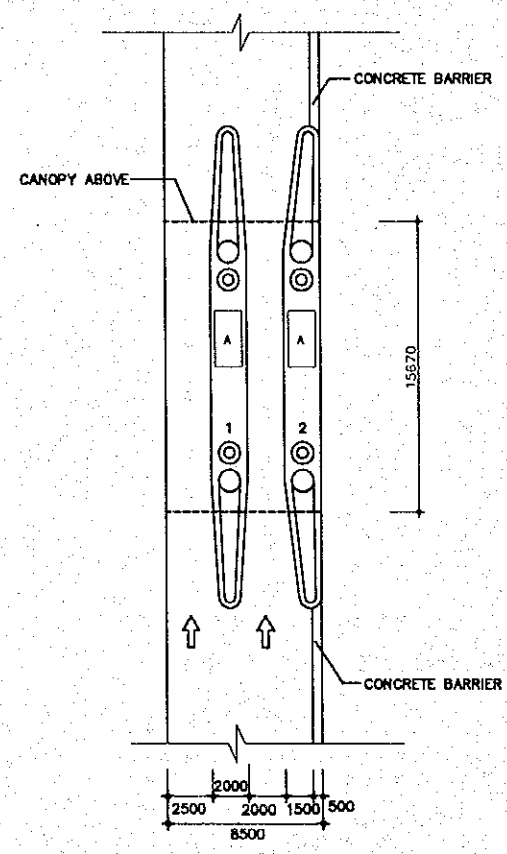
TOLL PLAZA FOR AUTO RICKSHAW	SCALE	SHEET NO.
	AS SHOWN	G-03



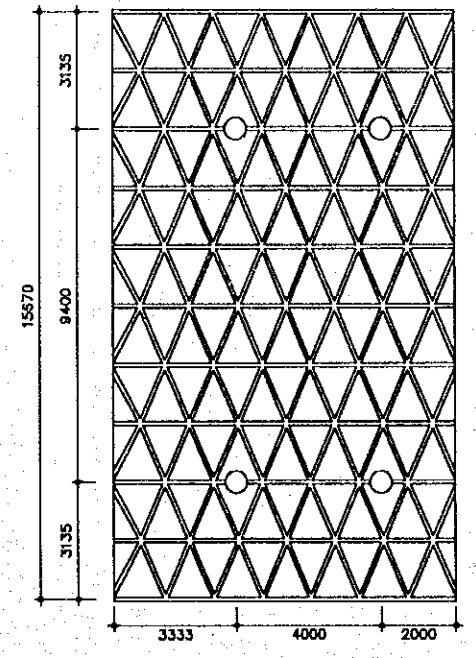
3 PROFILE
G-03 SCALE 1:200



2 SECTION
G-03 SCALE 1:100

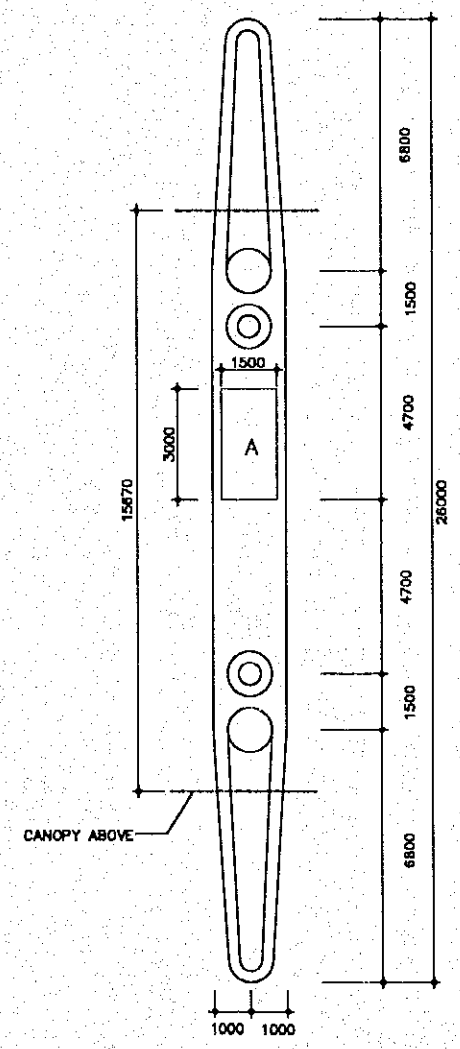


1 TOLL PLAZA LAYOUT PLAN
G-03 SCALE 1:200

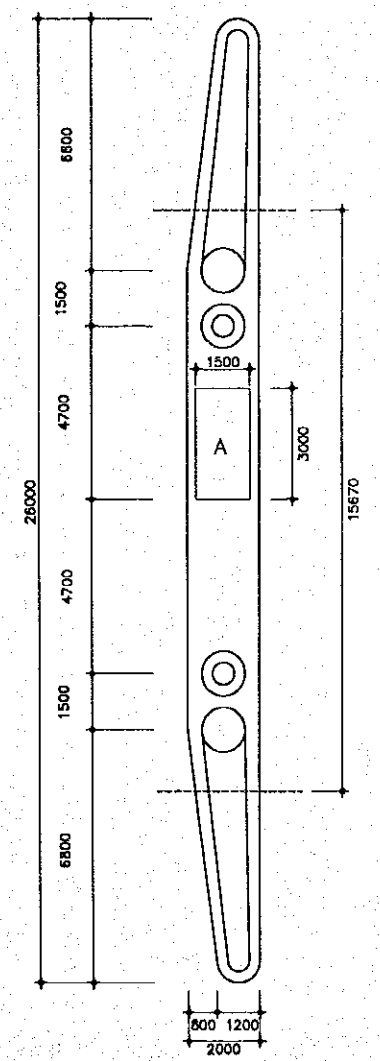


6 PART CEILING PLAN OF CANOPY
G-03 SCALE 1:100

- NOTE:
1. ALL DIMENSIONS ARE IN MILLIMETERS UNLESS OTHERWISE SHOWN.
 2. TOLL BOOTH TO BE AS SHOWN ON G-02.
 3. DETAIL-1 TO BE AS SHOWN ON G-02.



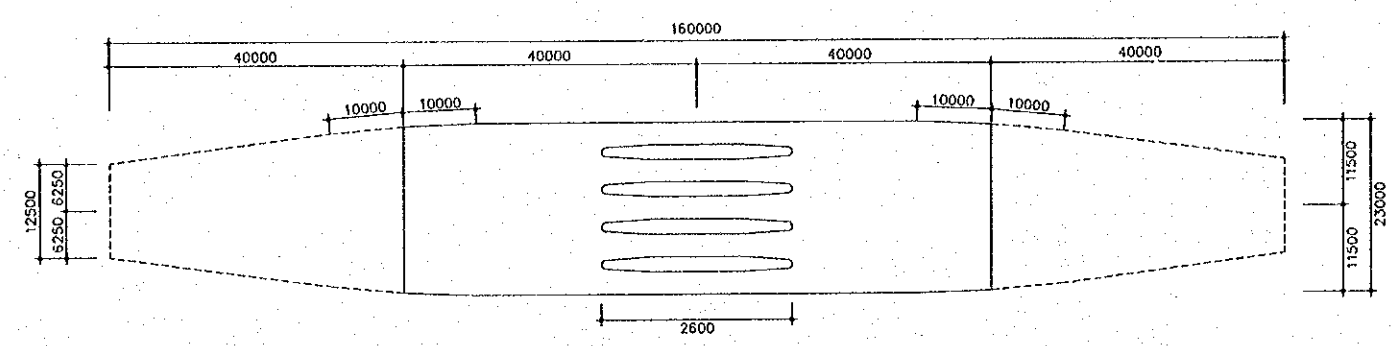
4 PLAN OF ISLAND TYPE-1
G-03 SCALE 1:100



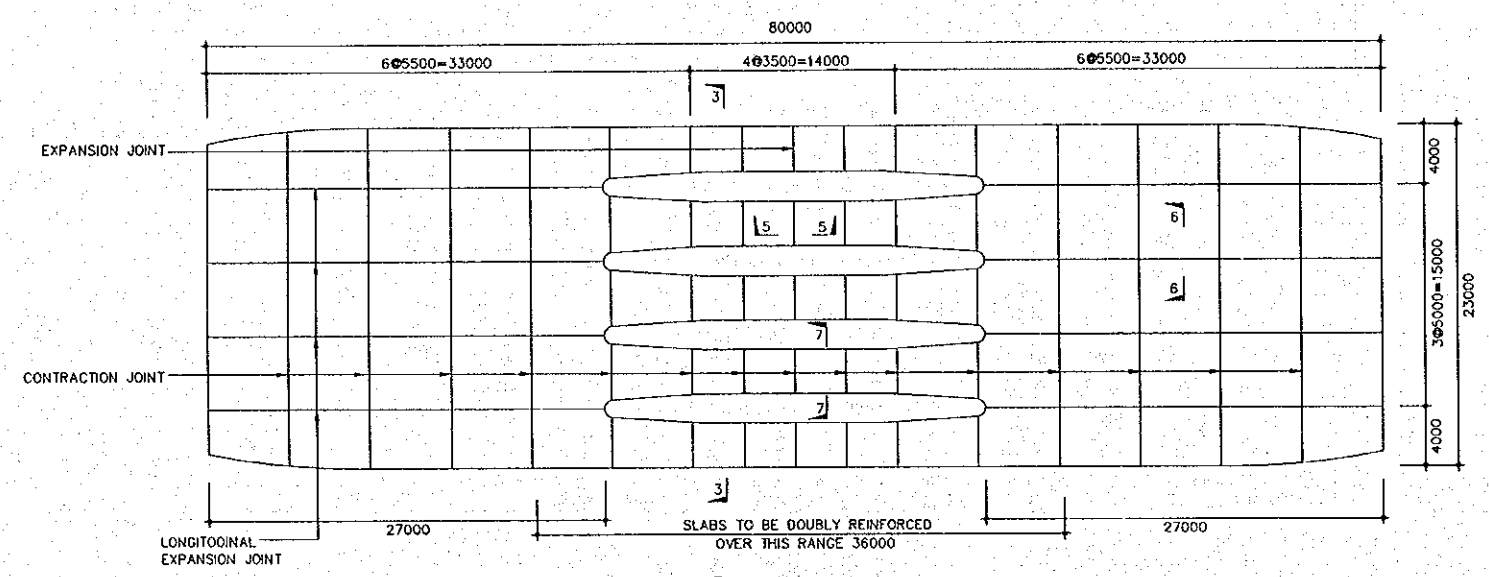
5 PLAN OF ISLAND TYPE-2
G-03 SCALE 1:100

THE STUDY ON CONSTRUCTION OF THE BRIDGE
OVER THE RIVER RUPSA IN KHULNA (PHASE 2)

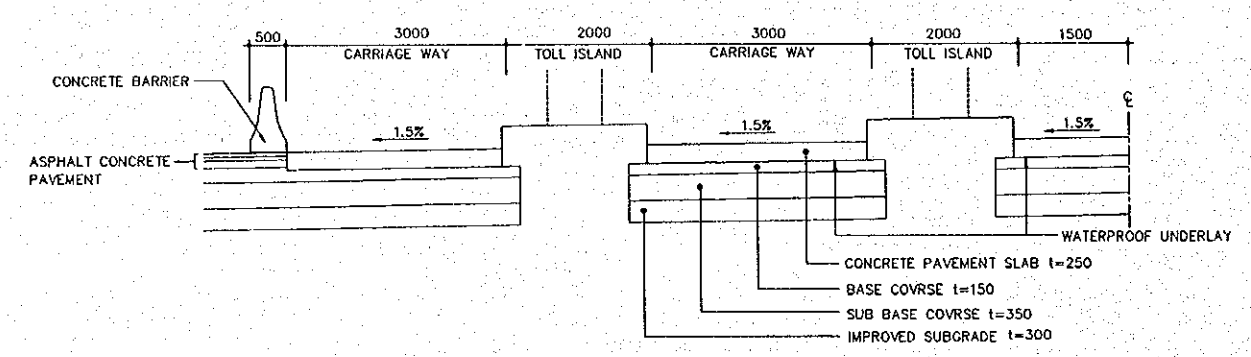
DETAILS OF CONCRETE PEVEMENT	SCALE	SHEET NO.
	AS SHOWN	G-04



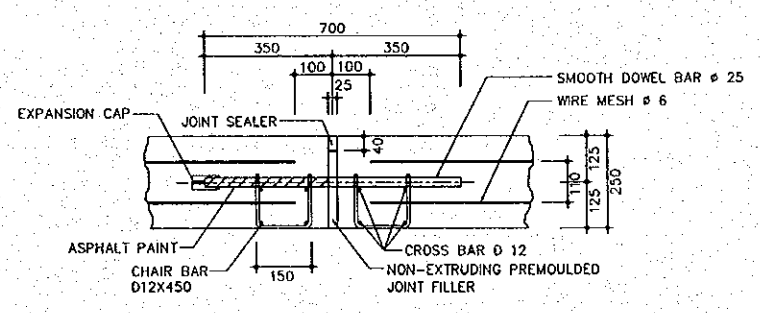
1 GENERAL VIEW
G-04 SCALE 1:500



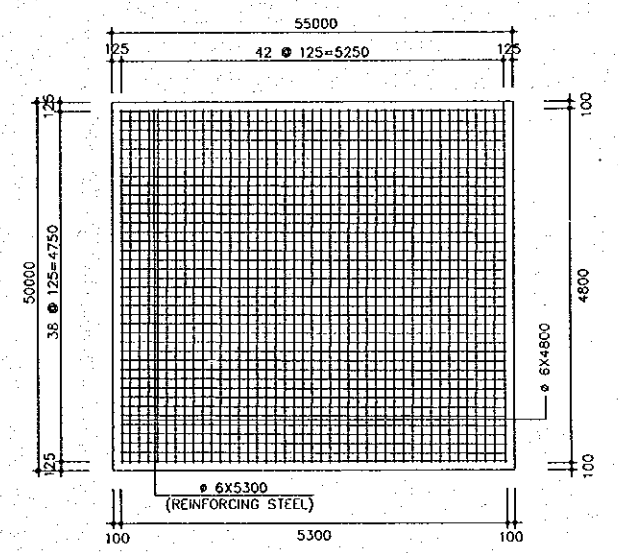
2 PLAN
G-04 SCALE 1:250



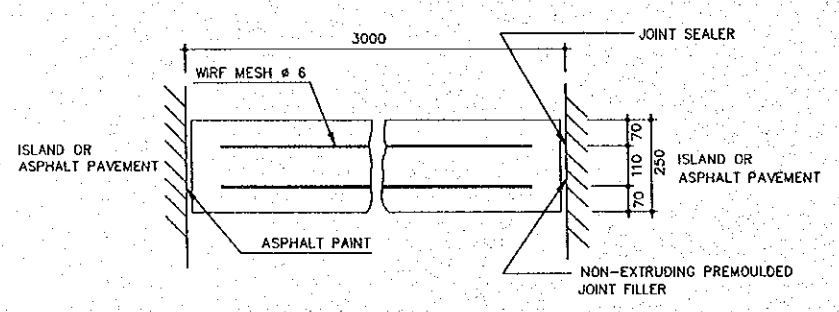
3 SECTION 3-3
G-04 SCALE 1:50



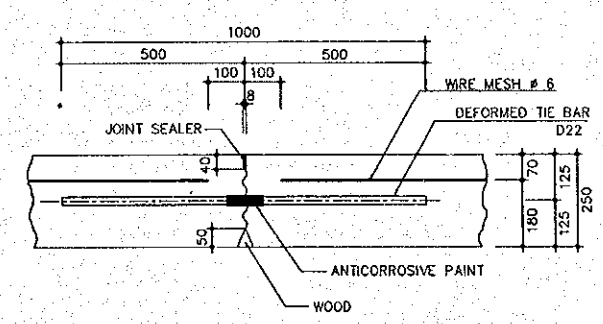
5 EXPANSION JOINT 5-5
G-04 SCALE 1:10



8 DETAIL OF WIRE MESH
G-04 SCALE 1:50



7 DETAIL OF LONGITUDINAL JOINT
NEXT TO ISLAND OR ASPHALT PAVEMENT 7-7
G-04 SCALE 1:100



6 LONGITUDINAL WARPING JOINT 6-6
G-04 SCALE 1:10

- NOTES:
1. ALL DIMENSIONS ARE IN MILLIMETERS UNLESS OTHERWISE SHOWN.
 2. JOINT SEALER TO BE TO AASHHTO M173.
 3. JOINT FILLER TO BE TO AASHTO M123.
 4. DETAILS OF WATERPROOF UNDERLAY TO BE APPROVED BY THE ENGINEER.