

【 卷末付属資料 】

資料1 対処方針

パラオ国地域振興計画調査
(事前調査・S/W協議) 対処方針案

項目	対処方針	備考
1. 事前調査の目的	次のとおり整理し、説明する。 1) 先方政府の要請内容及び意向の確認 2) 本格調査実施方針及びS/Wの協議 3) Q/Nによる資料及び情報の収集 4) 現地踏査 5) 受入体制の確認 ・カウンターパート ・ステアリングコミッティー 6) S/W、M/M署名	
2. 調査団構成及び調査行程	(別紙参照)	
3. 協議機関	パラオ国大統領府計画統計局、及び資源・開発省、商業・貿易省等の関係各機関	
4. 具体的作業内容		
(1) 要請内容及び意向確認	1) 調査の要請に至るまでの経緯、及び要請提出後の情勢の変化の有無の確認。 2) 調査方針及び調査内容の確認(先方政府意向と当方提案の調査内容との調整) 3) 本調査後の実施計画、資金調達目処の確認 4) 技術移転の必要性の確認。	
(2) 本格調査実施方針及び内容協議	S/W案を基に協議を行ない、その結果をS/W、およびM/Mにて確認する。	
a) 目的	1) 「経済開発と環境保全との両立」の実現を目指し、同国地域経済振興のための総合的な長期開発戦略、および主要セクターについての中期振興計画を策定する。 2) 上記の中長期計画に基づき、優先プロジェクトのプレF/Sを実施する。 3) 技術移転の観点から、相手国カウンターパートの計画策定能力を強化する。	
b) 目標年次	長期開発戦略：目標年次2020年、主要セクター振興計画：目標年次2009年	目標年次はそれぞれ、同国の既存計画及び米国の援助期間に対応している。
c) 対象地域	基本的には同国全域をカバーするが、個別の優先インフラプロジェクトの検討にあたってはコロール首都圏地域に絞って検討する。	

項目	対処方針	備考
d) 内容と項目	<p>別添S/W(案)の通り (調査方針)</p> <p>同国の掲げる「環境保全と開発との両立」の実現を視野に入れて、主要産業セクターの振興、及び産業振興に必要な社会基盤整備(上下水道・廃棄物・道路等のインフラ分野、及び制度等のソフト分野を含む)を目的として、地域振興計画の策定を行う。</p> <p>(先方への説明事項)</p> <p>1. 優先産業セクター及び社会基盤整備にかかる優先分野・優先プロジェクトについては、先方の意向をあらためて確認の上で最終的なスコープに反映する。</p> <p>2. 土地所有制度については、現行制度が経済開発に及ぼすインパクトや制約の分析を中心とする現状分析のみを対象とし、この分野に関する提言や計画には踏み込まない。(政治的なテーマであるため)</p> <p>3. 長期開発戦略および中期の主要セクター振興計画においては民間セクターとの開発のデマケを検討する。また、優先開発プロジェクトに関しては政府プロジェクトと民間セクターに委ねるべきプロジェクトを示唆し、プレF/Sは政府プロジェクトについてのみ実施する。</p> <p>4. 同国の既存計画、即ち国家開発基本計画、経済開発5カ年計画※、各種セクター開発計画・プロジェクト等を十分にレビューのうえ、本格調査に反映させる。</p>	<p>当初パラオ側からは、「観光開発」「道路整備」「上下水道整備」「廃棄物処理」等、幅広い分野にわたる案件が個別に要請された。しかし我が方で検討した結果、同国が標榜している「経済開発と環境保全との両立」を実現するためには、これらの要請については個別対応ではなく、総合的な取り組みが必要と判断し「地域振興計画調査」として採択した。</p> <p>※既存の1995-1999に続く2000-2004の5カ年計画が既に準備されている場合には、これも含める。</p>
e) 調査期間	別添S/W(案)の通り、12ヶ月を提示する。	
f) 報告書	報告書は英文とする。部数は30部、最終報告書のみ50部とする。また、報告書の取扱いについては前例通り「公開」を原則とし、M/Mに記載する。	
(3) 相手側受入体制確認	<p>1) 大統領府計画統計局を主たるC/Pとし、資源・開発省、商業・貿易省等の関係機関代表者から構成されるステアリング・コミッティーの設置を提案する。(大統領府計画統計局がC/Pとしての十分な機能を具備していないと判断された場合は、別途、関係機関を「コ・オペレーション・エージェンシー」として組み込むことを提案する。)</p> <p>2) 便宜供与事項の確認</p>	M/Mで確認する。
(4) S/W、M/Mの署名	署名者 日本側 : 事前調査団団長(鈴木洋一・国際協力専門員) パラオ側: 大統領府計画統計局長	
(5) 本格調査に必要な確認事項	<p>1) ステアリングコミッティーのメンバーが今回の協議で決まらない場合は、先方政府内で決定後、日本側に通知させる。</p> <p>2) 本格調査実施時期及び制約要因(政治日程、気象条件等)</p> <p>3) 環境影響調査、社会影響評価、地形測量等の必要性、範囲及び制約要因の確認、及び実施体制</p>	M/Mで確認する。

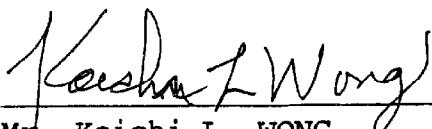
項目	対処方針	備考
5. 請訓必要事項	1) 調査内容について大幅な変更を求められたときは請訓する。 2) S/Wの変更については、変更マニュアルにより対応する。	
6. 団員の担当事項		
(1) 総括/地域開発	<ul style="list-style-type: none"> ・ 調査業務全体の総括 ・ 先方政府の意向確認 ・ 要請の背景及び内容の確認 ・ 既存の地域開発計画のレビュー及び同国地域開発にかかる現状分析/問題点検討 ・ 現地踏査 ・ S/W協議、署名 ・ 事前調査報告書の作成 ・ S/W案、対処方針、Q/Nの検討 ・ 本格調査内容検討 	
(2) 協力政策	<ul style="list-style-type: none"> ・ 我が国のパラオ国に対する援助方針・実績の整理 ・ 先方政府に対する我が国技術協力の枠組みの説明 ・ 現地踏査 ・ S/W協議への参加 ・ 事前調査報告書の作成 ・ S/W案、対処方針、Q/Nの検討 ・ 本格調査内容検討 	
(3) 調査企画	<ul style="list-style-type: none"> ・ 調査実施にあたっての全体計画の作成及び総合的調整 ・ 関連機関、在外公館等との調整 ・ JICA本部および現地事務所との連絡 ・ 業務調整 ・ 現地踏査 ・ S/W協議への参加 ・ 事前調査報告書の取りまとめ ・ S/W案、対処方針案の作成 ・ 本格調査内容検討 	
(4) 産業振興(観光)	<ul style="list-style-type: none"> ・ 同国の産業振興(特に観光分野)にかかる資料・関連情報、の収集、確認、分析 ・ 現地踏査 ・ ローカルコンサルタント(市場調査、民間投資動向調査等)実態情報収集 ・ S/W協議への参加 ・ 事前調査報告書の作成及び取りまとめ協力 ・ S/W案、対処方針の検討への協力 ・ Q/N作成 	

項目	対処方針	備考
(5) 社会基盤	<ul style="list-style-type: none"> ・ 同国のインフラ関連資料、関連情報、関連データの収集、確認、分析（ハード面のみならず、組織・制度・財源等のソフト面も含む） ・ 現地踏査 ・ ローカルコンサルタント（測量、土質等）実態情報収集 ・ S/W協議への参加 ・ 事前調査報告書の作成及び取りまとめ協力 ・ S/W案、対処方針の検討への協力 ・ Q/N作成 ・ 現地協議議事録作成協力 ・ 本格調査内容検討 	
(6) 環境管理	<ul style="list-style-type: none"> ・ 環境関連資料・情報（自然環境規制、文化財保存／土地開発関連法規及び慣例）の収集、確認、分析 ・ 現地踏査 ・ ローカルコンサルタント（環境調査等）実態情報収集 ・ S/W協議への参加 ・ 事前調査報告書の作成及び取りまとめ協力 ・ S/W案、対処方針の検討への協力 ・ Q/N作成 ・ 現地協議議事録作成協力 ・ 本格調査内容検討 	
7. 大使館、事務所への報告。	<ul style="list-style-type: none"> ・ 本格調査内容検討協議内容についてはJICA本部へ随時報告し、協議の最終結果については大使館、JICA駐在員事務所へ概要報告するとともに公電発出を依頼する。 	
8. 議事録等	<ul style="list-style-type: none"> 1) あらかじめ作成したS/W案を基に説明協議し、合意の上、署名する。 2) 協議内容をM/Mとして取りまとめ、双方の代表者が署名、確認する。 	
9. 報告書		
(1) 帰国報告書	<ul style="list-style-type: none"> ・ 帰国報告会資料として、各担当分野について各自2～3頁程度にまとめる。 	
(2) 事前調査報告書	<ul style="list-style-type: none"> ・ 目次（案）に従って、各担当者により作成する。 	

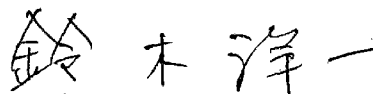
SCOPE OF WORK
FOR
DEVELOPMENT STUDY
FOR
PROMOTION OF LOCAL ECONOMY
IN
THE REPUBLIC OF PALAU

AGREED UPON BETWEEN
OFFICE OF PLANNING AND STATISTICS
OF THE REPUBLIC OF PALAU
AND
JAPAN INTERNATIONAL COOPERATION AGENCY

Koror, August 10th, 1999



Mr. Koichi L. WONG
National Planner
The Republic of Palau



Mr. Yoichi SUZUKI
Leader
Preparatory Study Team
Japan International
Cooperation Agency

I. INTRODUCTION

In response to the request of the Government of The Republic of Palau (hereinafter referred to as "GOP"), the Government of Japan has decided to conduct the Development Study for Promotion of Local Economy in the Republic of Palau (hereinafter referred to as "the Study") in accordance with the relevant laws and regulations in force in Japan.

Accordingly, the Japan International Cooperation Agency (hereinafter referred to as "JICA"), the official agency responsible for the implementation of the technical cooperation programs of the Government of Japan, will undertake the Study in close cooperation with the authorities concerned of the GOP.

II. OBJECTIVES OF THE STUDY

The objectives of the Study are to:

1. formulate long-term integrated development strategies and a mid-term infrastructure improvement plan which aim to harmonize "economic development" with "environmental protection",
2. conduct pre-feasibility studies for priority investment projects package for priority sectors in line with the above plan, and
3. help to strengthen the planning capability of Palauan counterpart personnel through the implementation of the Study.

III. STUDY AREA

The Study area would cover the whole territory of the Republic of Palau.

IV. SCOPE OF THE STUDY

In order to achieve the objectives mentioned above, the Study shall cover the following items:

1. Analysis of current socio-economic situation
 - (1) Natural conditions;
 - (2) Demography and socio-cultural conditions;
 - (3) Economic activities and industrial structure;
 - (4) Existing infrastructure bases including the institutional set-up and budgetary system;

Kew
4

- (5) Land tenure system and land use;
- (6) Development policies and related plans including the "National Development Master Plan (1995-2020)";
- (7) Planned and ongoing development programs and projects proposed under the "Economic Development Plan (1995-1999)" and other relevant sector development plans;
- (8) Trend of private investments both foreign and domestic;
- (9) Roles of the government corporations;
- (10) Environmental problems and issues; and
- (11) Regulatory framework for environment protection

2. Identification of Development Potentials

- (1) Evaluation of natural and human resources;
- (2) Assessment of development potentials and constraints with emphasis on the sectors of tourism, agriculture and fishery; and
- (3) Demand and supply forecast

3. Preparation of Development Strategies up to the year 2020 for the Promotion of Palauan Local Economy

- (1) Establishment of a planning framework to the year 2020;
- (2) Formulation of fundamental development policies and objectives by taking into consideration potentials identified, assessed or forecasted above;
- (3) Preparation of alternatives for the development scenario;
- (4) Preliminary assessment of economic, social and environmental impacts of each scenario;
- (5) Selection of the most suitable development scenario; and
- (6) Elaboration of a fundamental and orderly course of development in line with the development scenario identified above

4. Formulation of a Infrastructure Improvement Plan up to the year 2009

- (1) Elaboration of a socio-economic perspective to the year 2009;
- (2) Elaboration of a basic spatial planning framework in line with long-term strategies as well as investment programs scrutinized from financial standpoints up to the year 2009;
- (3) Assessment of needs for infrastructure improvement in line with the socio-economic perspective to the year 2009;
- (4) Evaluation of the current service levels of and planned investment projects for infrastructure development;
- (5) Formulation of the infrastructure improvement plan to the year 2009 for the priority sectors with cost implication; and
- (6) Identification and outlining of appropriate priority infrastructure investment projects

flw
4

5. Pre-Feasibility Study for Priority Projects

- (1) Selection of high priority infrastructure investment projects;
- (2) Initial environmental evaluation of the projects;
- (3) Preliminary assessment in economic and financial viability; and
- (4) Recommendation for institutional arrangements and funding sources for the implementation, operation and management of the projects

V. STUDY SCHEDULE

The Study will be carried out in accordance with the attached tentative study schedule (see APPENDIX).

VI. REPORTS

JICA shall prepare and submit the following reports in English to the the GOP in accordance with the attached tentative work schedule.

(1) Inception Report

Thirty (30) copies at the commencement of the Study

(2) Progress Report

Thirty (30) copies within three (3) months after the commencement of the Study

(3) Interim Report

Thirty (30) copies within six (6) months after the commencement of the Study

(4) Draft Final Report

Thirty (30) copies within ten (10) months after the commencement of the Study.

The written comments on the Draft Final Report from the GOP shall be submitted to JICA within one (1) month after submission of the report.

(5) Final Report

Fifty (50) copies within one (1) month after the receipt of the comments on the Draft Final Report

few
4

VII. UNDERTAKINGS BY THE GOP

1. To facilitate smooth and effective execution of the Study, the GOP shall take necessary measures:
 - (1) to secure the safety of the Japanese Study Team (hereinafter referred to as "the Study Team");
 - (2) to permit the members of the Study Team to enter, leave and sojourn in the Republic of Palau for the duration of their assignment therein, and exempt them from alien registration requirements and consular fees;
 - (3) to exempt the members of the Study Team from taxes, duties and other charges on equipment, machinery and other materials brought into and out of the Republic of Palau for the conduct of the Study;
 - (4) to exempt the members of the Study Team from income tax and charges of any kind imposed on or in connection with any emoluments or allowances paid to the members of the Study Team for their services in connection with the implementation of the Study;
 - (5) to provide the necessary facilities to the Study Team for remittance as well as utilization of the funds introduced into the Republic of Palau from Japan in connection with the implementation of the Study;
 - (6) to secure permission for the Study Team to enter into private properties or restricted areas for the implementation of the Study;
 - (7) to secure permission for the Study Team to take all data and documents including maps, photographs, related to the Study out of the Republic of Palau to Japan; and
 - (8) to provide medical services as needed. Its expenses will be chargeable on members of the Study Team.
2. The GOP shall bear claims, if any arises, against the members of the Study Team resulting from, occurring in the course of, or otherwise connected with the discharge of their duties in the implementation of the Study, except when such claims arise from gross negligence or willful misconduct on the part of the members of the Study Team,
3. The Office of Planning and Statistics of the GOP shall act as counterpart agency to the Study Team and also as a coordinating body in relation with other governmental and non-governmental

kan
y

organizations concerned for the smooth implementation of the Study.

4. The Office of Planning and Statistics of the GOP shall, at its own expense, provide the Study Team with the following, in cooperation with other organizations concerned:

- (1) available data and information related to the Study, including aerial photographs and maps;
- (2) counterpart personnel;
- (3) suitable office space with necessary office equipment in Koror;
- (4) appropriate number of vehicles with drivers; and
- (5) credentials or identification cards

VIII. UNDERTAKING OF JICA

For the implementation of the Study, JICA shall take the following measures:

1. to dispatch, at its own expense, the Study Team to the Republic of Palau, and
2. to pursue technology transfer to the the Palauan counterpart personnel in the course of the Study.

IX. CONSULTATION

JICA and the Office of Planning and Statistics in President's Office of the GOP shall consult with each other in respect of any matter that may arise from or in connection with the Study.

KAW
4
7

APPENDIX

TENTATIVE SCHEDULE OF THE STUDY

month	1	2	3	4	5	6	7	8	9	10	11	12
Work in Palau	■					■				■		
Work in Japan	□			□					□			□
Report	△ IC/R		△ P/R			△ IT/R				△ DF/R		△ F/R


ABBREVIATION IC /R : Inception Report
 P/R : Progress Report
 IT /R : Interim Report
 DF/R : Draft Final Report
 F / R : Final Report

*Kaw
y*


MINUTES OF MEETING
ON
SCOPE OF WORK
FOR
DEVELOPMENT STUDY
FOR
PROMOTION OF LOCAL ECONOMY
IN
THE REPUBLIC OF PALAU

AGREED UPON BETWEEN
OFFICE OF PLANNING AND STATISTICS
OF THE REPUBLIC OF PALAU
AND
JAPAN INTERNATIONAL COOPERATION AGENCY

Koror, August 10th, 1999



Mr. Koichi WONG
National Planner
The Republic of Palau



Mr. Yoichi SUZUKI
Leader
Preparatory Study Team
Japan International
Cooperation Agency

The Japanese Preparatory Study Team (hereinafter referred to as "the Preparatory Team", organized by Japan International Cooperation Agency (JICA) and headed by Mr. Yoichi Suzuki, visited Republic of Palau from 4th of August to 11th of August, 1999 to discuss the Scope of Work for "Development Study for Promotion of Local Economy in the Republic of Palau (hereinafter referred to as "the Study").

During its stay in Palau, a series of meetings on the Study were held between the Preparatory Team and the officials from the Government of the Republic of Palau (hereinafter referred to as "the GOP") and other organizations concerned. The attendants of the meetings are listed in Appendix.

Through these meetings, both sides agreed and signed the Scope of Work for the Study, and confirmed the following points:

1. Study Area

Both sides agreed that the Study would cover the entire territory of the Republic of Palau.

2. Task Force

As mentioned in the Scope of Work, the Palauan counterpart agency for the Study shall be the Office of Planning and Statistics (hereinafter referred to as "the OPS").

However, taking into consideration of manpower availability of the OPS, the Preparatory Team proposed a task force to be established in the GOP, which would be composed of appropriate officials from organizations concerned .

The GOP promised that they would designate appropriate number of the task force member and submit the member list to JICA Head Quarter through JICA/JOCV Palau Office as soon as possible.

3. Steering Committee

For the smooth implementation of the Study, the Preparatory Team stressed the importance of organizing a Steering Committee.

Both sides agreed that the GOP will establish an Intra-governmental Steering Committee for the Study under the chairmanship of the OPS. The Steering Committee would supervise the activities of the task force for the Japanese Study Team (hereinafter referred to as "the Study Team").

The Steering Committee shall consist of the following officials:

- 1) National Planner;
- 2) Minister of State;

Kew
7

- 3) Minister of Resources and Development;
- 4) Minister of Commerce and Trade;
- 5) Chairman of Governors Association;
- 6) National Surveyor;
- 7) Director of Treasury;
- 8) Managing Director of Palau Visitors Authority; and
- 9) Head of Environmental Quality Protection Board.

4. Undertakings of the GOP

As mentioned in the Scope of Work, the OPS shall provide suitable office space with necessary office equipment in Koror, and appropriate number of vehicles with drivers.

For these arrangements, the GOP requested that it be informed of the implementation schedule and the scale of the Study Team as soon as these are determined, before the actual dispatch of the Study Team.

5. Disclosure of the Final Report

Both sides agreed that the Final Report of the Study shall be open to the public.

Ken

JF

List of Attendants

Palauan Side

Kuniwo Nakamura	H.E. President
Koichi Wong	National Planner
Sabino Anastacio	Minister of State
Marcelino Melairei	Minister of Resources and Development
Okada Techitong	Minister of Commerce and Trade
Yoshiro Yamazaki	Economic and Financial Advisor, Office of the President
Herman L. Francisco	Chief, Division of Agriculture and Mineral Resources
Mary Ann Delemel	Managing Director, Palau Visitors Authority
Donald Don Dengoki	Environmental Specialist, Environmental Quality Protection Board

Japanese Side

1. JICA Preparatory Study Team

Yoichi Suzuki	Leader of Team
Daimin Hanadate	Member of Team
Takayuki Oyama	Member of Team
Haruo Yamane	Member of Team
Masato Koto	Member of Team
Takenobu Suzuki	Member of Team

2. The Embassy of Japan in Palau

Keiichi Hasegawa	Charge d' Affaire
------------------	-------------------

3. JICA/JOCV Palau Office

Tadayuki Kusano	Resident Representative
-----------------	-------------------------

KW

4

**Required Data and Questionnaire
for the Development Study for Promotion of Local Economy
in the Republic of Palau**

- ・資料収集ができたものは、“Availability”の欄に収集資料番号を記入した。
- ・収集資料番号は、産業(観光)として収集したものについては番号の頭に“T-”が、社会資本整備は“I-”が、環境は“E-”が、それぞれ記されている。
- ・資料のタイトル、内容等はそれぞれの資料を直接参照されたい。

July, 1999

Japan International Cooperation Agency

ITEMS	AVAILABILITY	PLACE OF DATA	SOURCE	TITLE	PUBLISHED DATE	LANGUAGE	NOTE
1. General Information							
1.1 Development Plans/Statistics							
1.1.1 Revised National Master Development Plan (We have National Master Development Plan in 1996 and Economic Development Plan Fiscal Years 1995-1999)	収集資料(T-49)(T-50)						
1.1.2 Status of CIP listed in the Economic Development Plan (1995-1999) Vol. II	ヒアリングで一部入手						
1.1.3 Existing Development Plan by Sector							
Agriculture/forestry	収集資料(T-7)(T-35)						
Fishery	なし						
Industry/mining	なし						
Tourism	収集資料(T-24)(T-25)(T-30)(T-46)(T-51)						
1.1.4 Statistical Year Book (Last 10 years)	収集資料(T-5)(T-6)						
1.2 Maps/Plans							
1.2.1 Topographical Map (Scale:1/10,000 to 1/500,000)	Scale:1/25,000あり						
1.2.2 Geographical Map (Scale:1/10,000 to 1/500,000)	なし						
1.2.3 Aerial Photography	未収集だが1992年撮影あり						
1.2.4 Land Use Map	なし						
1.2.5 Road Network Map (Scale:1/10,000 to 1/500,000)	未収集が大統領府で作成中						
1.2.6 Water Use Map/Plan	"						
1.2.7 City and Town Planning Maps	"						
1.2.8 Location of Major Facilities	"						

ITEMS	AVAILABILITY	PLACE OF DATA	SOURCE	TITLE	PUBLISHED DATE	LANGUAGE	NOTE
1.2.9 Main Industry	なし						
1.3 Institutional System, Organization and Financial Sources by Sector (Industry, Infrastructure and Environment)	収集資料(1-5)(1-7)						

ITEMS	AVAILABILITY	PLACE OF DATA	SOURCE	TITLE	PUBLISHED DATE	LANGUAGE	NOTE
2. Socio-economic Data							
2.1 Population /Household							
2.1.1 Total Population (Last 10 years)	収集資料(T-28)						
2.1.2 Population by State	収集資料(T-28)						
2.1.3 Population by Age Group	収集資料(T-28)						
2.1.4 Population by Nationality /Ethnic Group	収集資料(T-28)						
2.1.5 Urban /Rural Population	なし						
2.1.6 Migration /Immigration	なし						
2.1.7 Birth Rate							
2.1.8 Total Household (Last 10 Years)							
2.1.9 Household by State							
2.2 Labor Force							
2.2.1 Total Labor Force	収集資料(T-28)						
2.2.2 Total Number of Employees	収集資料(T-28)						
2.2.3 Employees by Industrial Sector (Primary /Secondary /Tertiary)	収集資料(T-28)						
2.2.4 Unemployment (Number and Rate)	収集資料(T-28)						
2.3 Gross Domestic Product (GDP)							
2.3.1 GDP by Sector in Constant and Current Prices	収集資料(T-28)						
2.3.2 Gross Regional Domestic Product (GRDP)	なし						
2.4 Household Income							
2.4.1 Average Household Income and Expenditure	収集資料(T-28)						
2.4.2 Income Distribution	収集資料(T-28)						

ITEMS	AVAILABILITY	PLACE OF DATA	SOURCE	TITLE	PUBLISHED DATE	LANGUAGE	NOTE
2.5 International Trade							
2.5.1 Major Export Items	収集資料(T-28)						
2.5.2 Major Import Items	収集資料(T-28)						
2.5.3 Export Values	収集資料(T-28)						
2.5.4 Import Values	収集資料(T-28)						
2.5.5 Major Trade Partners	なし						
2.6 Inflation							
2.6.1 Rate on Inflation	なし						
2.7 Public Finance							
2.7.1 Central Government Budget by Category	収集資料(T-29)(T-33)(T-34)						
2.7.2 Foreign Assistance in the Budget	収集資料(T-33)(T-34)						
2.8 Public Health							
2.8.1 Public Health Indicators such as Infant Mortality Rate etc.	収集資料(T-28)						
2.9 Education							
2.9.1 Rate of Attendance to Primary School	収集資料(T-12)						
2.9.2 Rate of Attendance to Secondary School	収集資料(T-12)						
2.9.3 Rate of illiteracy	なし						
2.9.4 Existing Job Training Programs	なし						
2.10 Car Ownership (No. of Cars/Household)	収集資料(I-2)(I-26)						

ITEMS	AVAILABILITY	PLACE OF DATA	SOURCE	TITLE	PUBLISHED DATE	LANGUAGE	NOTE
3. Economic and Industrial Data							
3.1 Agriculture, Fishery, Forestry							
3.1.1 Major Product	収集資料(T-11)(T-28)						
3.1.2 Production Amount and Value by Product	収集資料(T-11)(T-22)(T-28)						
3.1.3 Number of Farmers, Fishermen and Operators	収集資料(T-3)						
3.1.4 Area Distribution of Production	収集資料(T-3)						
3.2 Manufacturing							
3.2.1 Major Products	なし						
3.2.2 Production Amount and Value by Product	なし						
3.2.3 Number of Factories	なし						
3.2.4 Location /Distribution of Factories	なし						
3.2.5 Employment in the Manufacturing Sector	収集資料(T-28)						
3.3 Mining							
3.3.1 Major Products	なし						
3.3.2 Production Amount and Value by Product	なし						
3.3.3 Number of Miners	なし						
3.3.4 Location /Distribution of Mines	なし						
3.3.5 Employment in the Mining Sector	収集資料(T-28)						

ITEMS	AVAILABILITY	PLACE OF DATA	SOURCE	TITLE	PUBLISHED DATE	LANGUAGE	NOTE
3.4 Tourism							
3.4.1 Number of Tourists by :	収集資料(T-20)						
Month	収集資料(T-20)						
Nationality and Place of Residence	収集資料(T-32)						
Length of Stay	収集資料(T-32)						
Expenditure by Tourists							
3.4.2 Accommodation Facilities							
Number of Hotels	収集資料(T-16)						
Number of Guest Rooms	収集資料(T-16)						
Names of Major Hotels	収集資料(T-16)						
Room Occupancy Rate by Month	なし						
Outline of Planned Hotel Investments	なし						
3.4.3 Outline /Location of Major Tourist Attractions							
Beach							
Marine Sport	収集資料(T-47)						
Cultural	収集資料(T-47)						
Historical	収集資料(T-47)						
Hill /Mountain	収集資料(T-47)						
3.4.4 Employment in Tourism Industry	収集資料(T-24)						

ITEMS	AVAILABILITY	PLACE OF DATA	SOURCE	TITLE	PUBLISHED DATE	LANGUAGE	NOTE
3.4.5 Access to Palau							
Mode of Entering Palau	なし						
Outline of International Airport	なし						
Aircraft Type Used	なし						
Frequency and Route of Major International Flights	収集資料(T-10)						
3.4.6 Markes Survey Carried out in the Past							
Tourist Questionnaire Survey	収集資料(T-32)						
Market Survey Overseas for Tourism Industries	なし						
Market Survey of Foreign Investors	なし						
3.5 Other Service Industries	なし						
3.6 Investment							
3.6.1 Number and Value of Foreign Investment in the Past by Source Country and Category	収集資料(T-15)						
3.6.2 Existing Investment Promotion Measures	なし						

ITEMS	AVAILABILITY	PLACE OF DATA	SOURCE	TITLE	PUBLISHED DATE	LANGUAGE	NOTE
4. Infrastructure							
4.1 Transportation							
4.1.1 Road Network	なし						
4.1.2 Road Traffic Data by Road and by Type of Vehicle	収集資料(1-24)(1-26)						
4.1.3 Registered Number of Vehicles by Type	収集資料(1-2)(1-27)						
4.1.4 Air Routes /Airports	収集資料(1-25)						
4.1.5 Air Flights (Total, by Route, Monthly, Daily and Hourly)	収集資料(1-3)						
4.1.6 Air Passengers (Total, by Route, Monthly, Daily and Hourly)	収集資料(1-3)						
4.1.7 Air Freight (Total, by Route, by Commodity Type, Monthly and Daily)	収集資料(1-3)						
4.1.8 Sea Transport Routes/No. of Ships /Harbors, Ports	なし						
4.1.9 Sea Transport Passengers (Total, by Route, Monthly, Daily and Hourly)	なし						
4.1.10 Sea Transport Freight (Total, by Route, by Commodity Type, Monthly and Daily)	収集資料(1-4)						
4.1.11 Location Map of Major Transportation Facilities	大統領府で作成中						
4.2 Water Supply (Facilities /Demand and Supply)	収集資料(1-14)						
4.3 Sewerage (Ditto)	収集資料(1-11)(1-13)						
4.4 Waste Disposal (Ditto and Trial to Minimize the Waste Disposal)	収集資料(1-1)						

ITEMS	AVAILABILITY	PLACE OF DATA	SOURCE	TITLE	PUBLISHED DATE	LANGUAGE	NOTE
5. Natural Conditions							
5.1 Geological Investigations (Boring, Laboratory Test and etc.)	なし						
5.2 Sea Conditions (Wave, Tidal Current, Tidal Level, Salutation and etc.)	なし						
5.3 Meteorological Conditions (Rain, Wind, Temperature and etc.)	なし						
5.4 Current Land Use, Pattern, Areas by Use	なし						
5.5 Regulations on Land Use	なし						
5.6 Vegetation Map	収集資料(E-4)						
5.7 History of Natural Disaster, Earthquake, Flood and Others	なし						
5.8 Areas Affected by Soil Erosion	なし						
5.9 Location of Environmentally Vulnerable Areas such as Wetland	収集資料(E-4)						
5.10 Species of Valuable Animals and Plants	なし						
5.11 Location of Particular Areas Officially Protected such as Marine Sanctuary	収集資料(E-7)						
5.12 Distribution of Important Landscape or Scenery for Tourism	なし						

ITEMS	AVAILABILITY	PLACE OF DATA	SOURCE	TITLE	PUBLISHED DATE	LANGUAGE	NOTE
6. Environmental Conditions							
6.1 Law /Guidelines on Environmental Impact Assessment (EIA)	収集資料(E-9)						
6.2 Organization Chart of Environmental Administration	収集資料(E-15)						
6.3 Environmental Monitoring System	収集資料(E-6)						
6.4 Quality Standards (Water, Air and Others)	なし						
6.5 International Conventions on Environmental Conservation (Bilateral)	収集資料(E-24)						
6.6 International Conventions on Environmental Conservation (Multilateral)	収集資料(E-24)						
6.7 Number and Distribution of Schools, Hospitals, Religious Facilities	なし						
6.8 Use of River /Lake Water (ex. Domestic, Industrial and Agricultural)	なし						
6.9 Cultural Property or Archaeological Site	なし						
6.10 Land Occupancy (Rights of Residence/Land Ownership)	なし						
6.11 Present Air Quality	なし						
6.12 Present Water Quality	なし						
6.13 Regulation for Prevention of Air and Water Pollution)	なし						
6.14 Complaints (Pollution of the Most Concern, etc.)	なし						

ITEMS	AVAILABILITY	PLACE OF DATA	SOURCE	TITLE	PUBLISHED DATE	LANGUAGE	NOTE
6.15 Recent Damage to Marine Environment (Coral Reefs and Others)	なし						

ITEMS	AVAILABILITY	PLACE OF DATA	SOURCE	TITLE	PUBLISHED DATE	LANGUAGE	NOTE
7. Consultants and Surveyors							
7.1 List of Consulting Firms							
7.1.1 Market Survey	収集資料(T-48)						
7.1.2 Geological Survey /Topographical Survey	土地測量局に情報あり						
7.1.3 Transports /Traffic Survey	土地測量局に情報あり						
7.1.4 Environmental Survey	なし						
7.2 Cost of Survey							
7.2.1 Market Survey	なし						
7.2.2 Boring, Laboratory Test	なし						
7.2.3 Topographical Survey	なし						
7.2.4 Traffic Survey (Traffic Volume Count)	なし						
7.2.5 Environmental Survey (Water Quality, Plant, Animals and etc.)	なし						