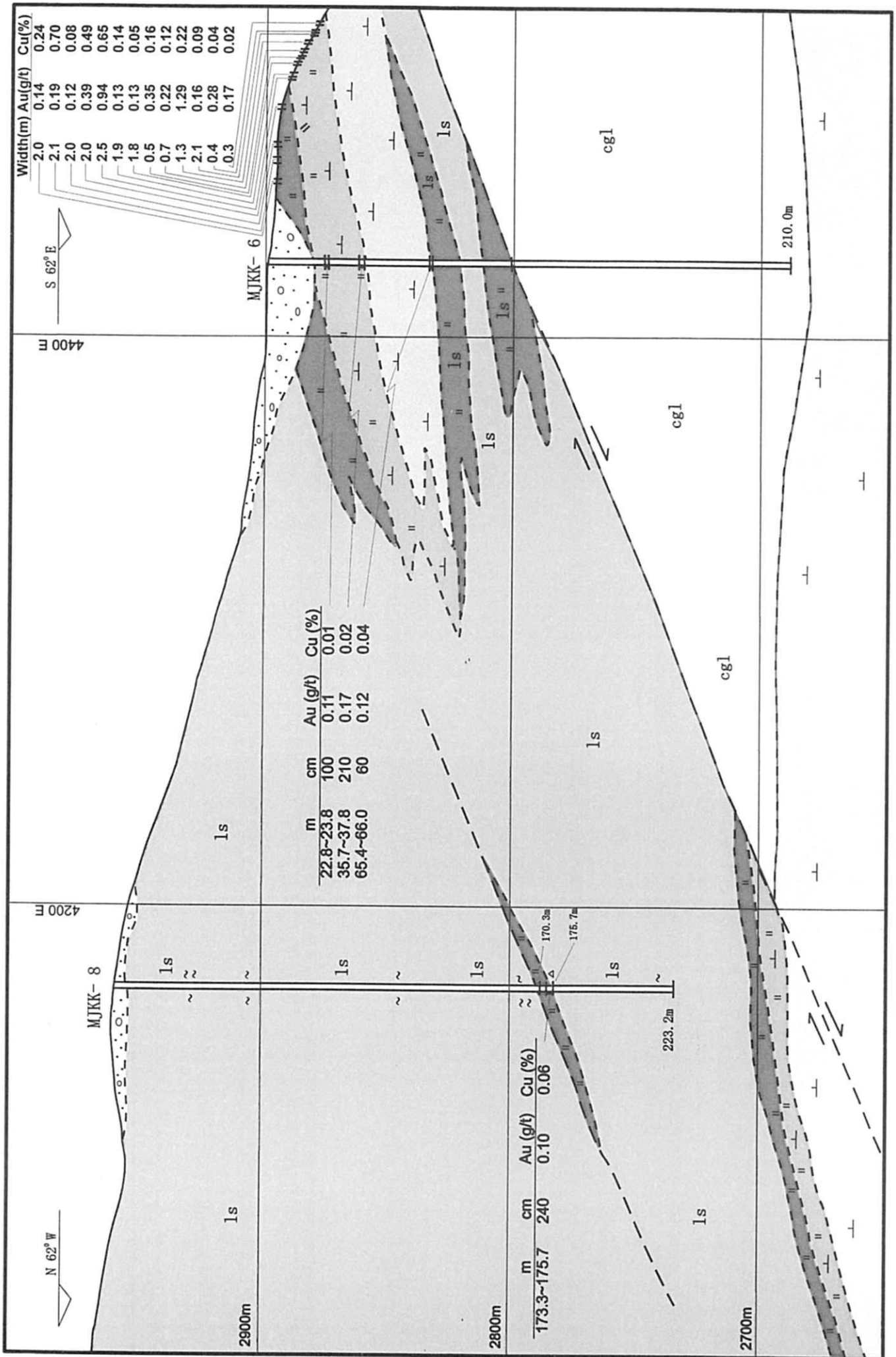
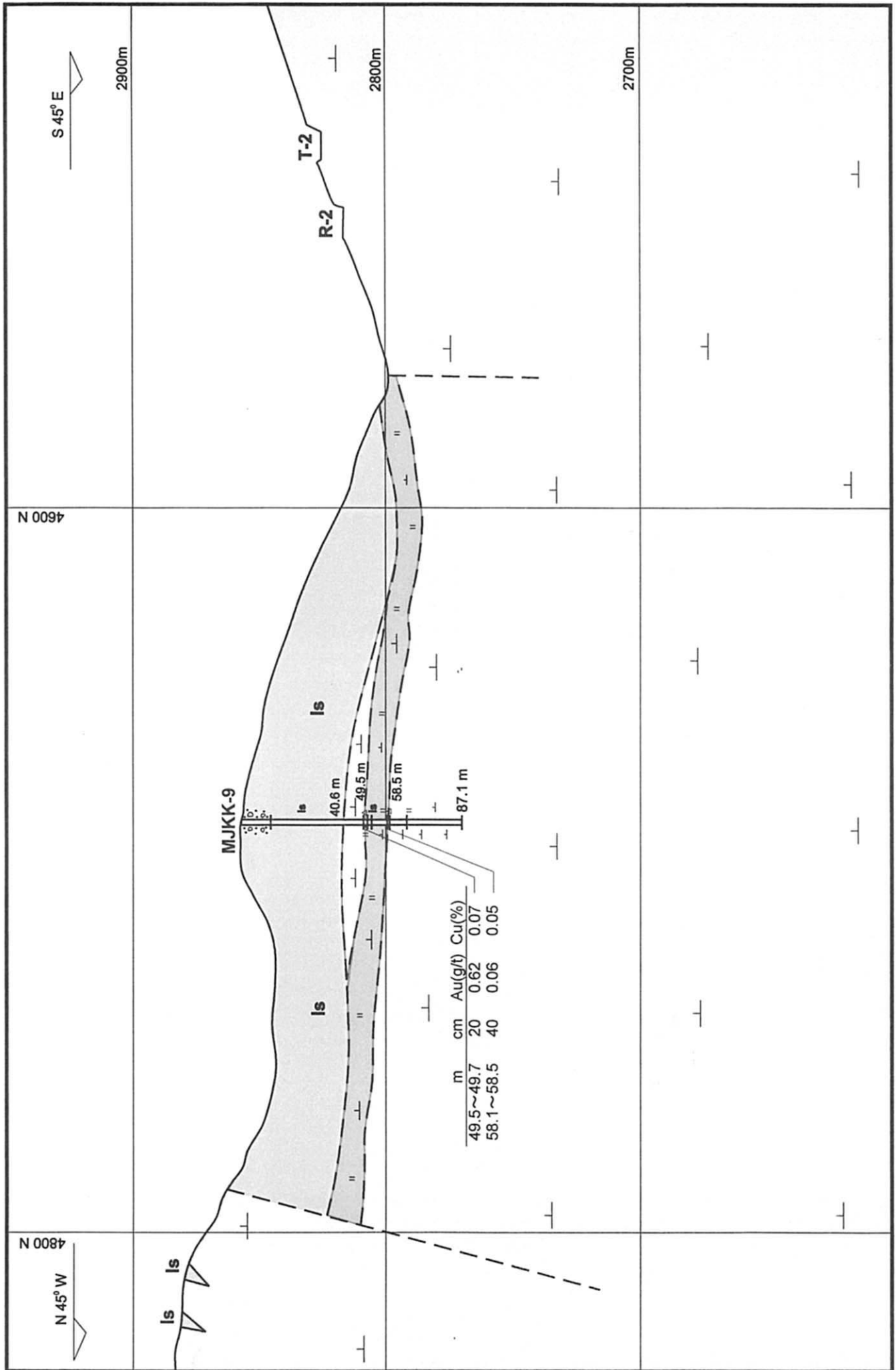
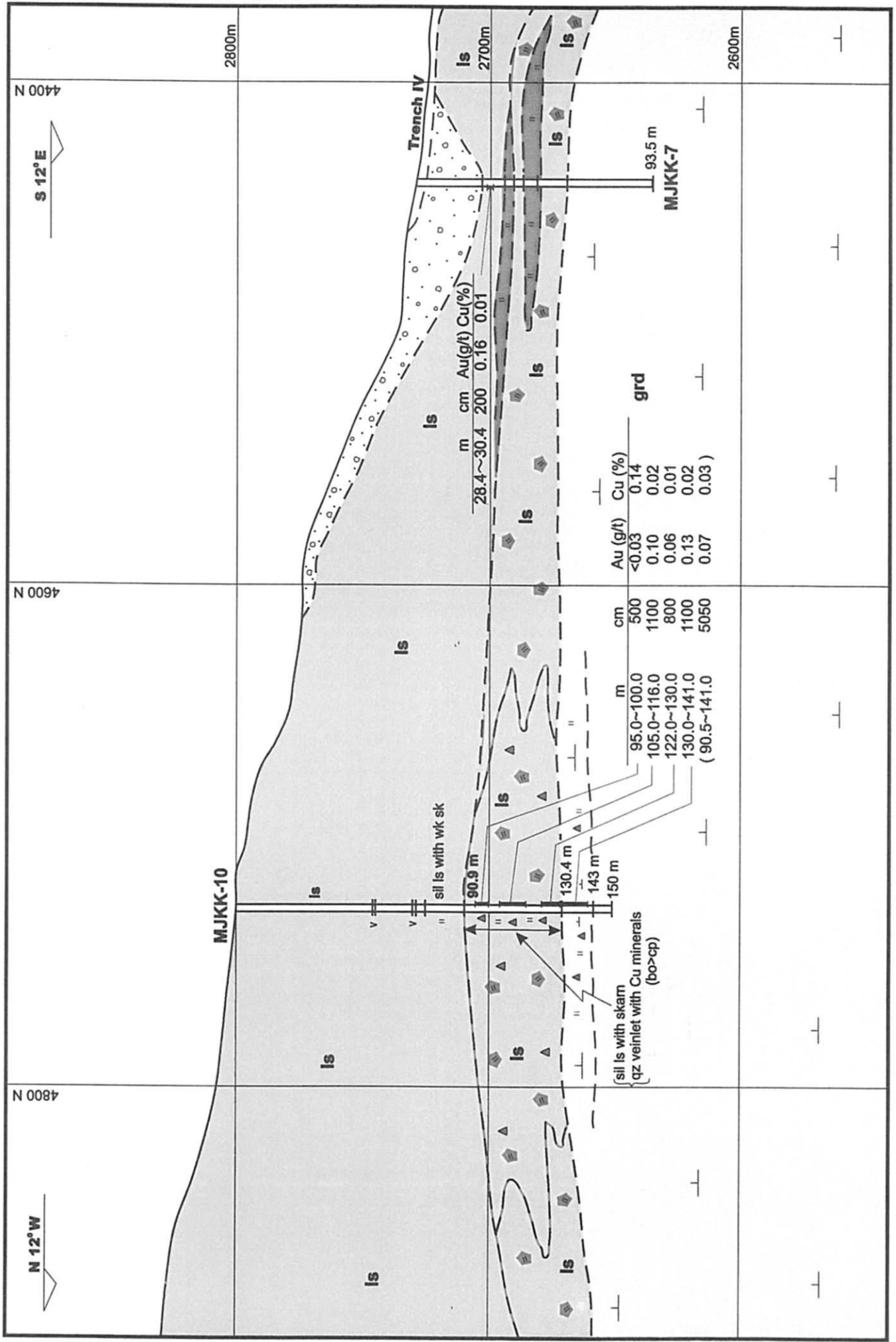


Appendix 5 Geological Cross Section along MJKK-5





Appendix 7 Geological Cross Section along MJKK-9



# LEGEND

	<b>ls</b> limestone		geological boundary, inferred boundary
	<b>grd</b> granodiorite and granodiorite porphyry		fault, inferred fault
	{ quartz monzonite quartz diorite fine-grained granodiorite		dip and strike of fault
	skarn		joint
	brecciation		trench
	sheared zone		drill hole
	beresitization		pit (shaft)
	tourmalinization		entrance
	pyrite impregnation		line of geological section
	green Cu		$\frac{\text{grad}}{\text{Au (g/t)}}$ assay of this year
	quartz vein		$\frac{\text{width (m)}}{\text{Au (g/t)}}$ assay in the past
	quartz - hematite vein		sample of this year
	ancient pit	TS : Thin section PS : Polished thin section XR : X-ray diffraction FI : Fluid inclusion	
	waste rock of old working		