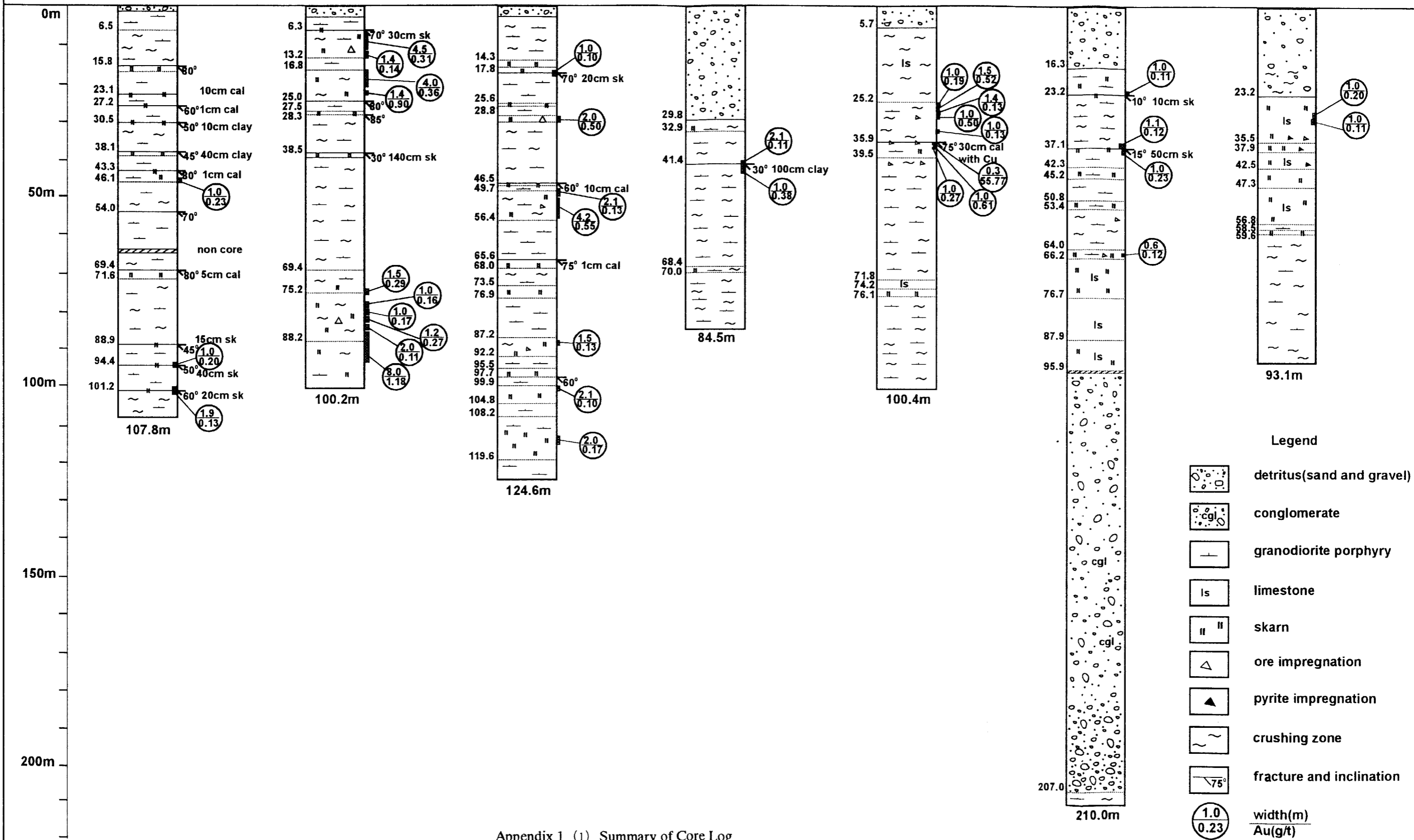


## References

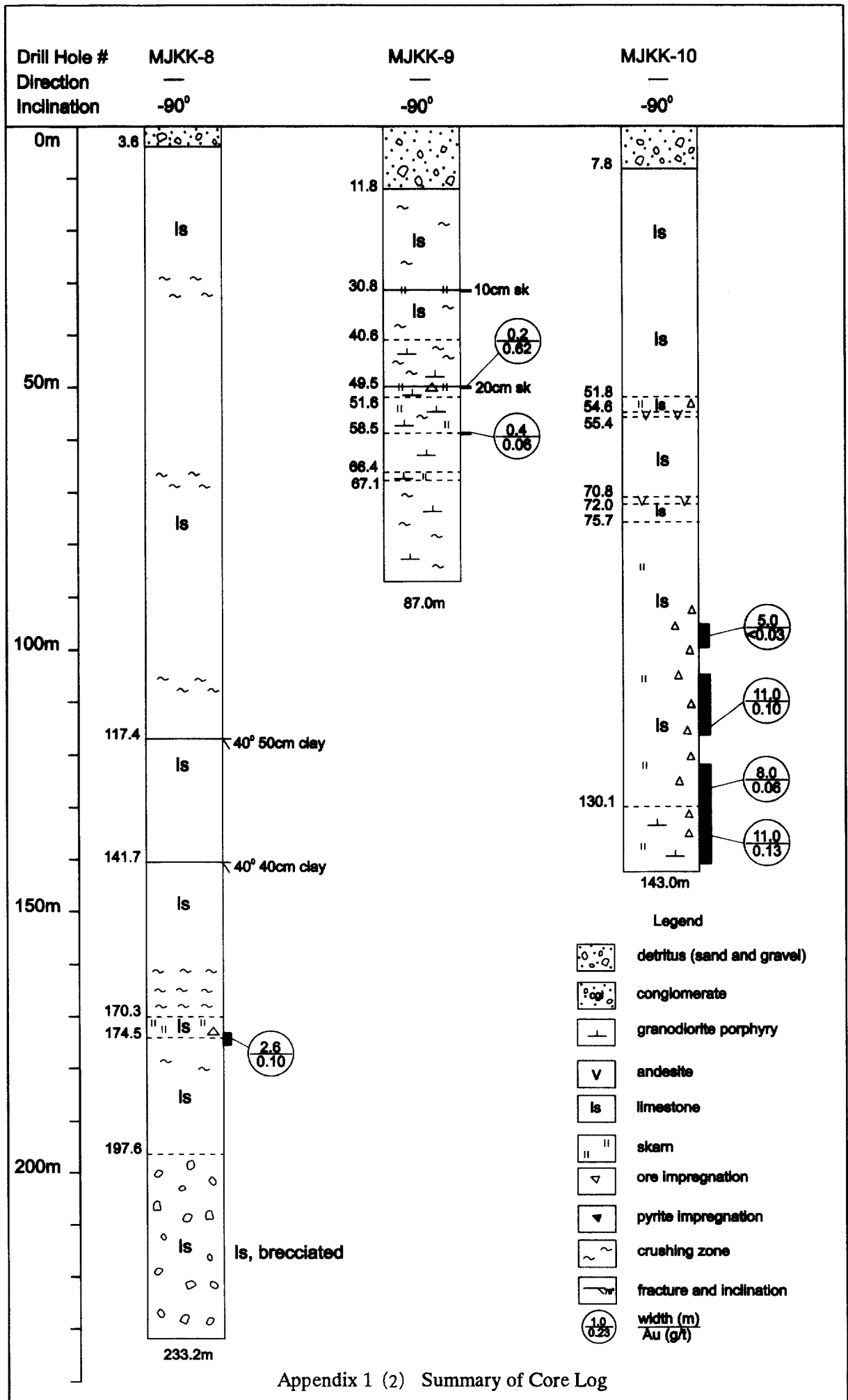
1. Tectonic Map of the Sandalash-Chatkal Ore Region, 1977, scale 1:100,000
2. Geological & Geophysical Sections, Kichi-Sandyk District, 1977, scale 1:5,000
3. Map of Schems Pk, drawn upon the Data of the Combined Profiling Method (CPM), Kichi-Sandyk District, 1977, scale 1:5,000
4. Map of the Results of Geophysical Survey, Projected on the Schematic Geological Basis, Kichi-Sandyk District, 1977, scale 1:5,000
5. Map of the Abnormal Magnetic Field (Isoline Z), Kichi-Sandyk District, 1977, scale 1:5,000
6. Scheme of Sampling on the Kichi-Sandyk Gold Deposit, Centralny District (No.1), 1977, scale 1:5,000
7. Scheme of Sampling on the Kichi-Sandyk Gold Deposit, Centralny District (No.2), 1977, scale 1:5,000
8. Scheme of Sampling on the Kichi-Sandyk Gold Deposit, Centralny District, 1977, scale 1:200
9. Schematic Geological Map of the Kichi-Sandyk Gold Deposit Centralny District, 1977, scale 1:1,000
10. Report on Prospecting-revision Works on Sandalash-Chatkal Ore District, 1973 – 1976 (Kichi-Sandyk Geological Party), Volume-1, Text of Report
11. 飯山敏道, 1989 : 鉱床学概論. 東京大学出版会, 196p.

# Appendices

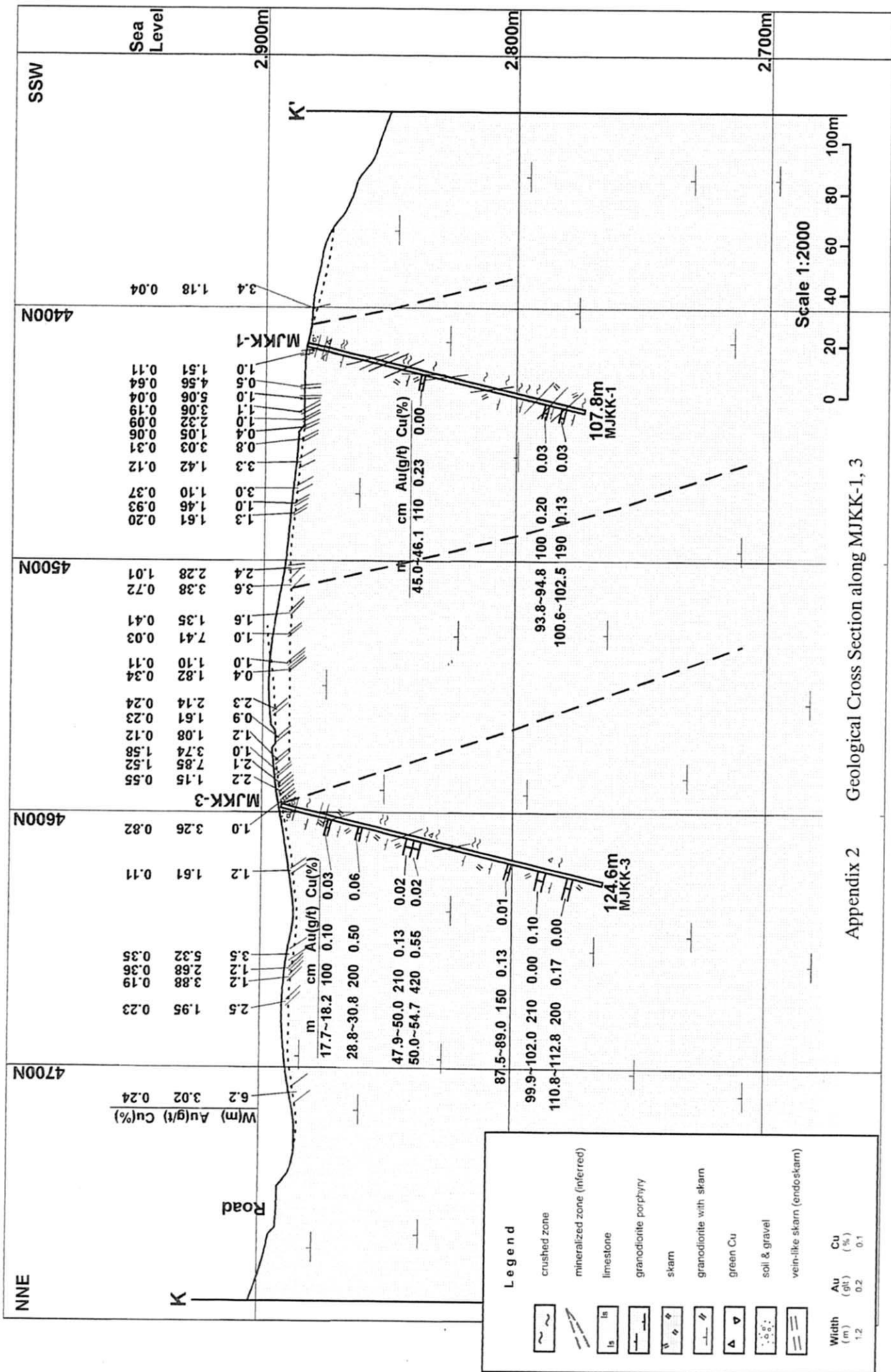
Drill Hole No.	MJKK-1	MJKK-2	MJKK-3	MJKK-4	MJKK-5	MJKK-6	MJKK-7
Direction	13°	23°	13°	13°	-	-	-
Inclination	-75°	-75°	-75°	-75°	-90°	-90°	-90°

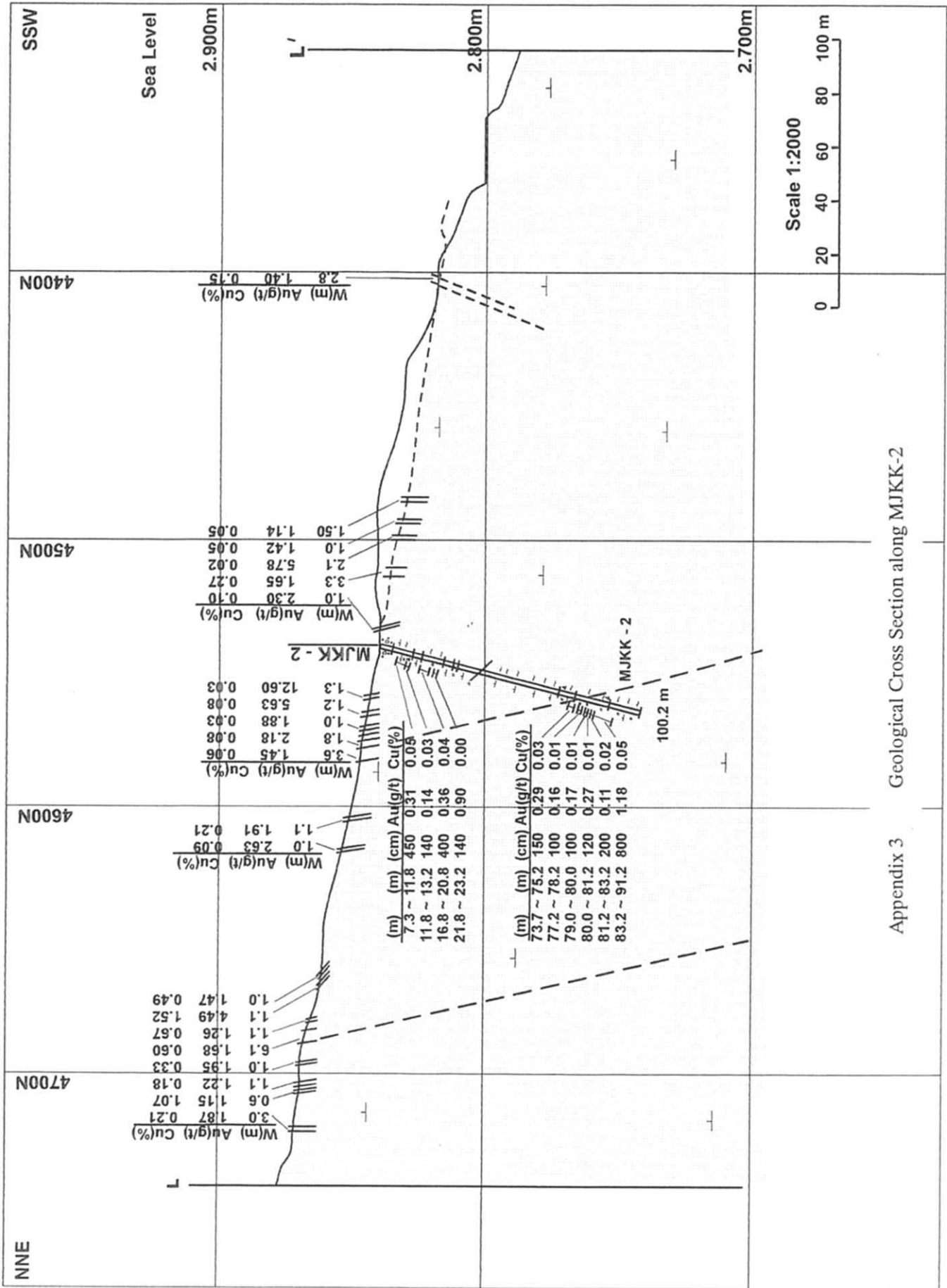


Appendix 1 (1) Summary of Core Log

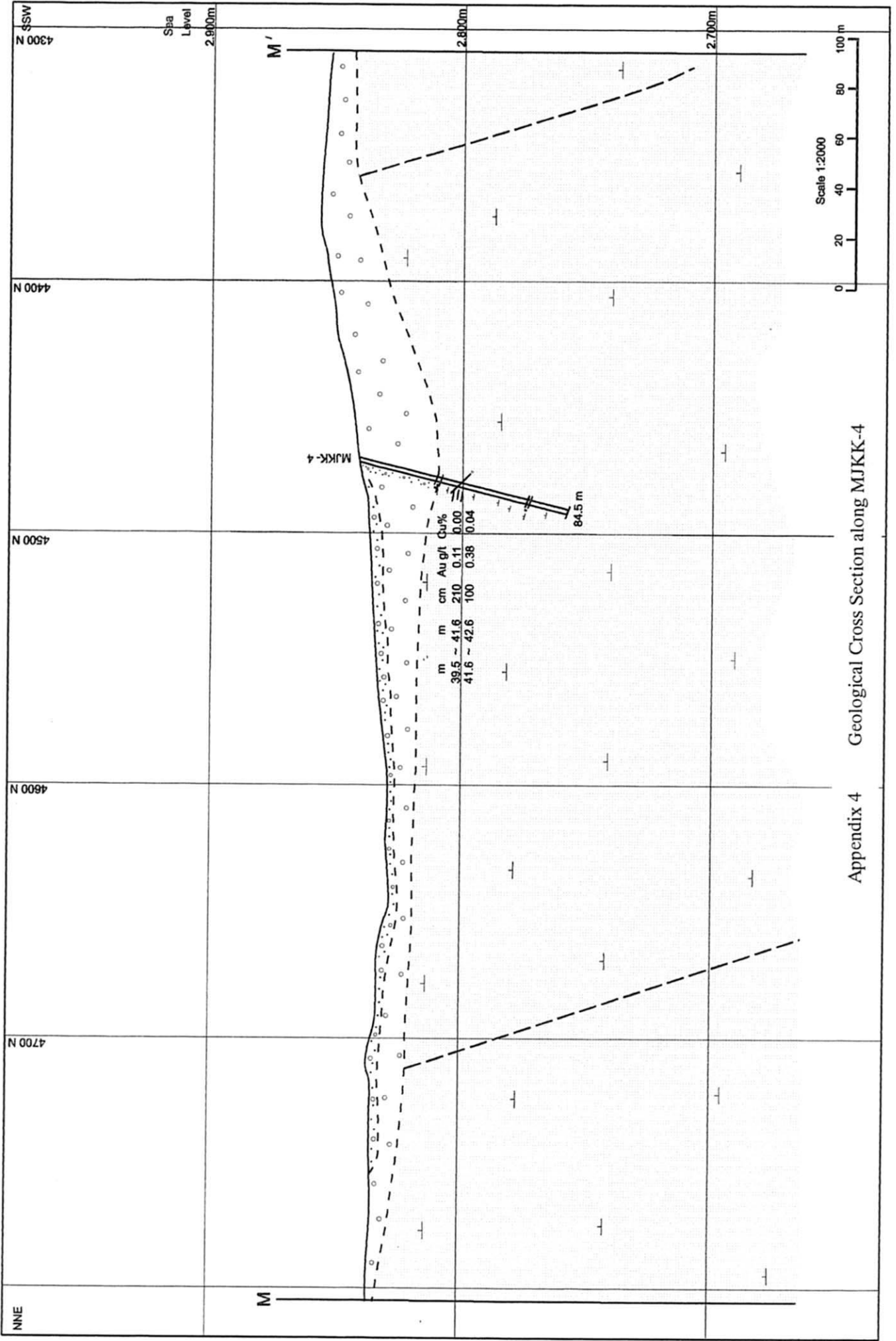


Appendix 1 (2) Summary of Core Log





Appendix 3 Geological Cross Section along MJKK-2



Appendix 4 Geological Cross Section along MJKK-4