

Fig. I-2-4 (I) Geological Sections along MJKA-14 • 15 (I-I') and MJKA-16 • 17 (II-II')

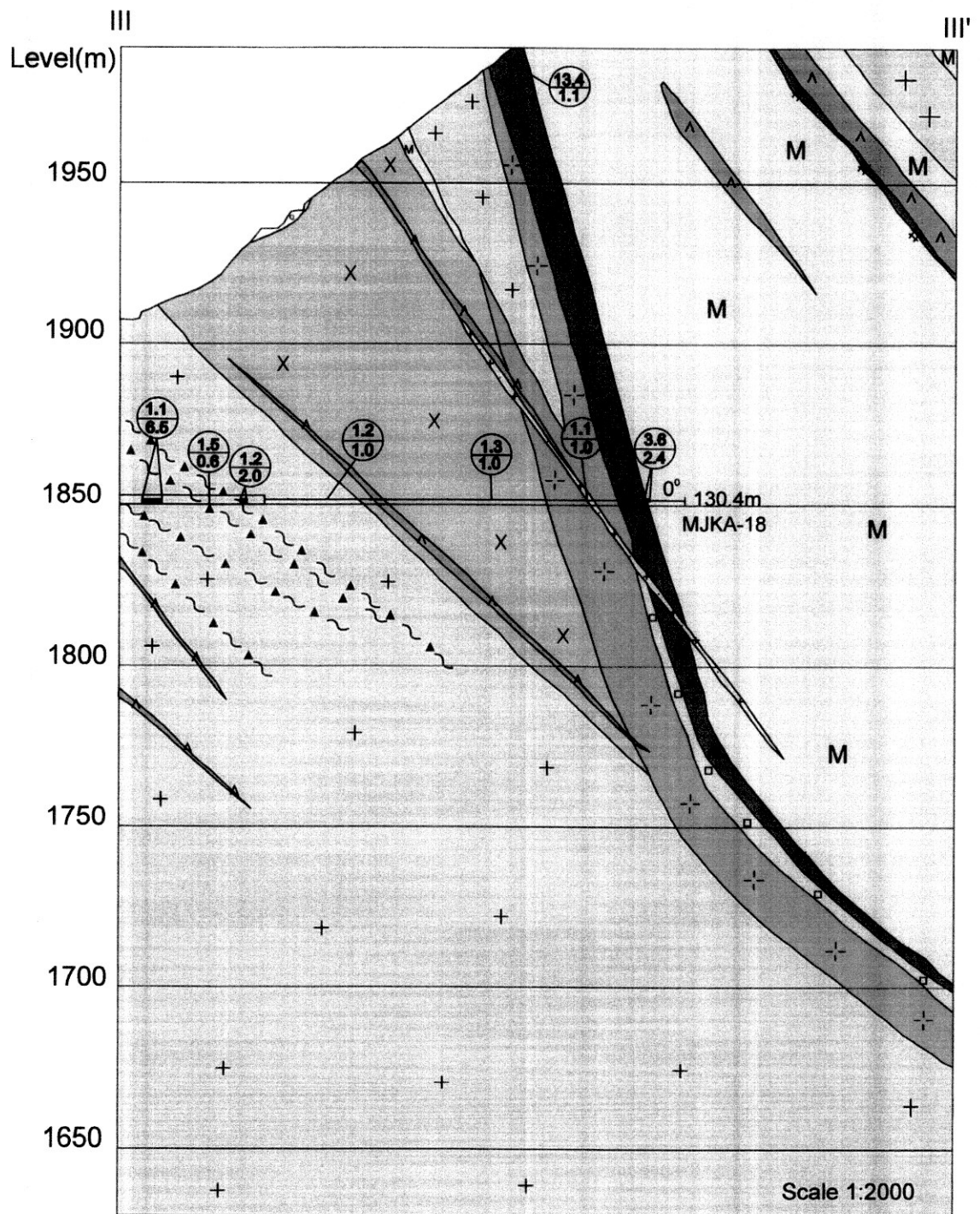


Fig. I-2-4(2) Geological Section along MJKA-18 (III-III')

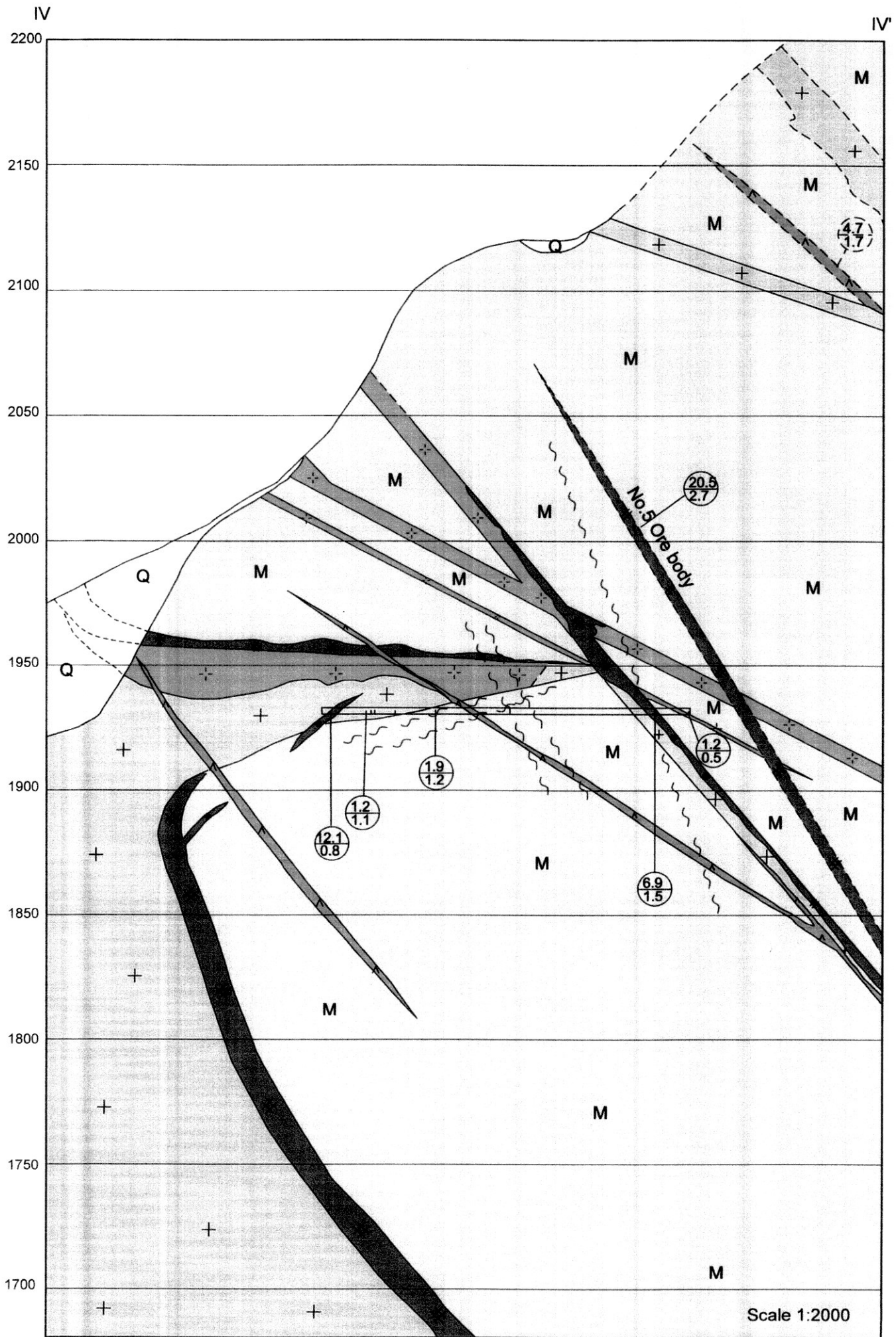


Fig. I-2-4(3) Geological Section along the 1930 m Level Tunnel (IV-IV')

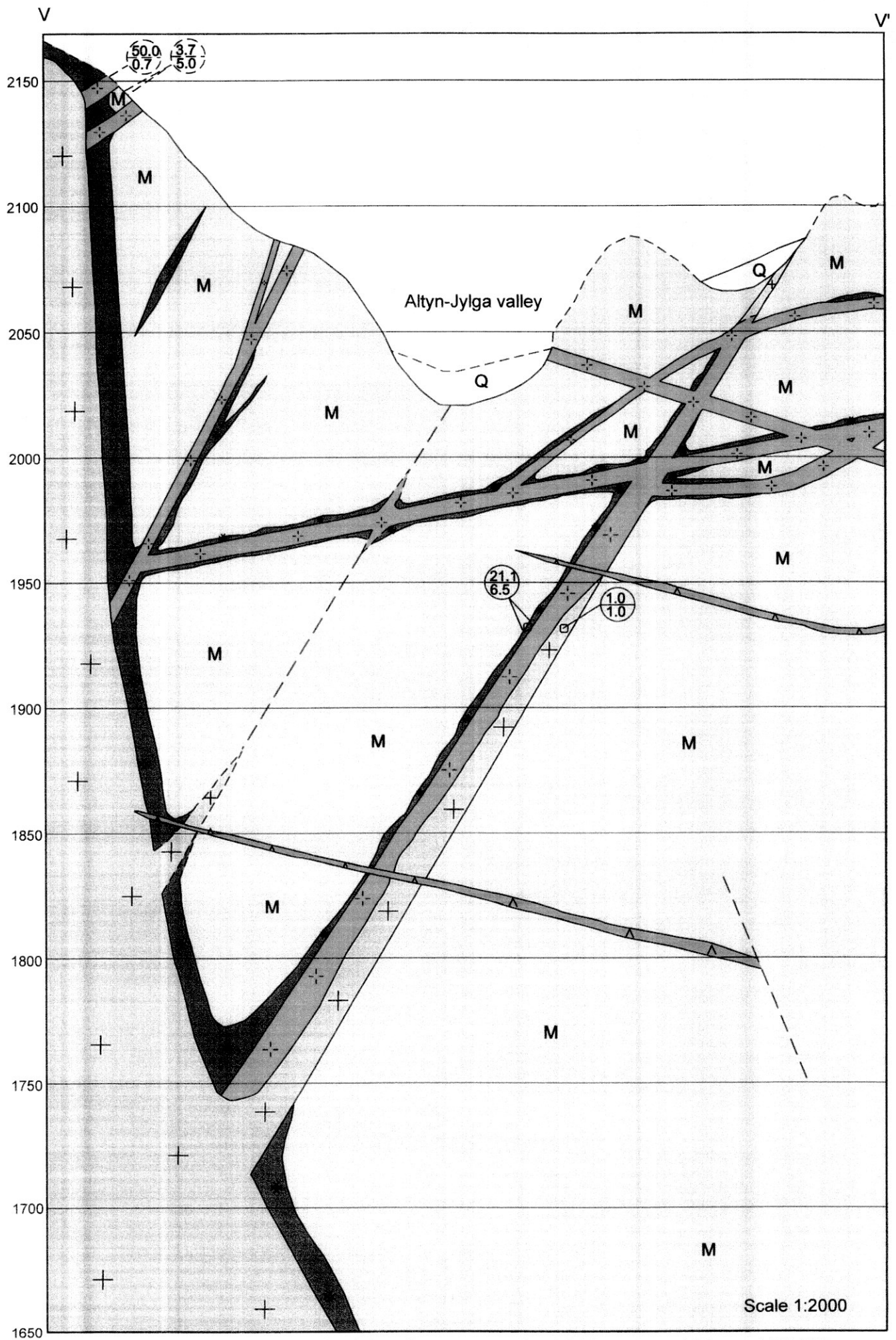


Fig. I-2-4(4) Geological Section across the 1930 m Level Tunnel(V-V')