


(5) LOWER PART OF MAE NAM ING




ROUTE OF KOK-ING-NAN DIVERSION

Scale = 1/250,000

THE STUDY ON THE KOK-ING-NAN WATER DIVERSION PROJECT	
EXISTING, PROPOSED AND POTENTIAL IRRIGATION DEVELOPMENT PROJECTS IN THE KOK-ING BASINS	Map & Drawing No.
JAPAN INTERNATIONAL COOPERATION AGENCY(JICA) SANYU CONSULTANTS INC. & NIPPON KOEI CO., LTD.	IV-6


(6) MAE LAO



Scale = 1/200,000

THE STUDY ON THE KOK-ING-NAN WATER DIVERSION PROJECT	
EXISTING, PROPOSED AND POTENTIAL IRRIGATION DEVELOPMENT PROJECTS IN THE KOK/ING BASINS	Map & Drawing No.
JAPAN INTERNATIONAL COOPERATION AGENCY (JICA)	IV-7
SANYU CONSULTANTS INC. & NIPPON KOEI CO., LTD.	

(7) MIDDLE PART OF MAE NAMING

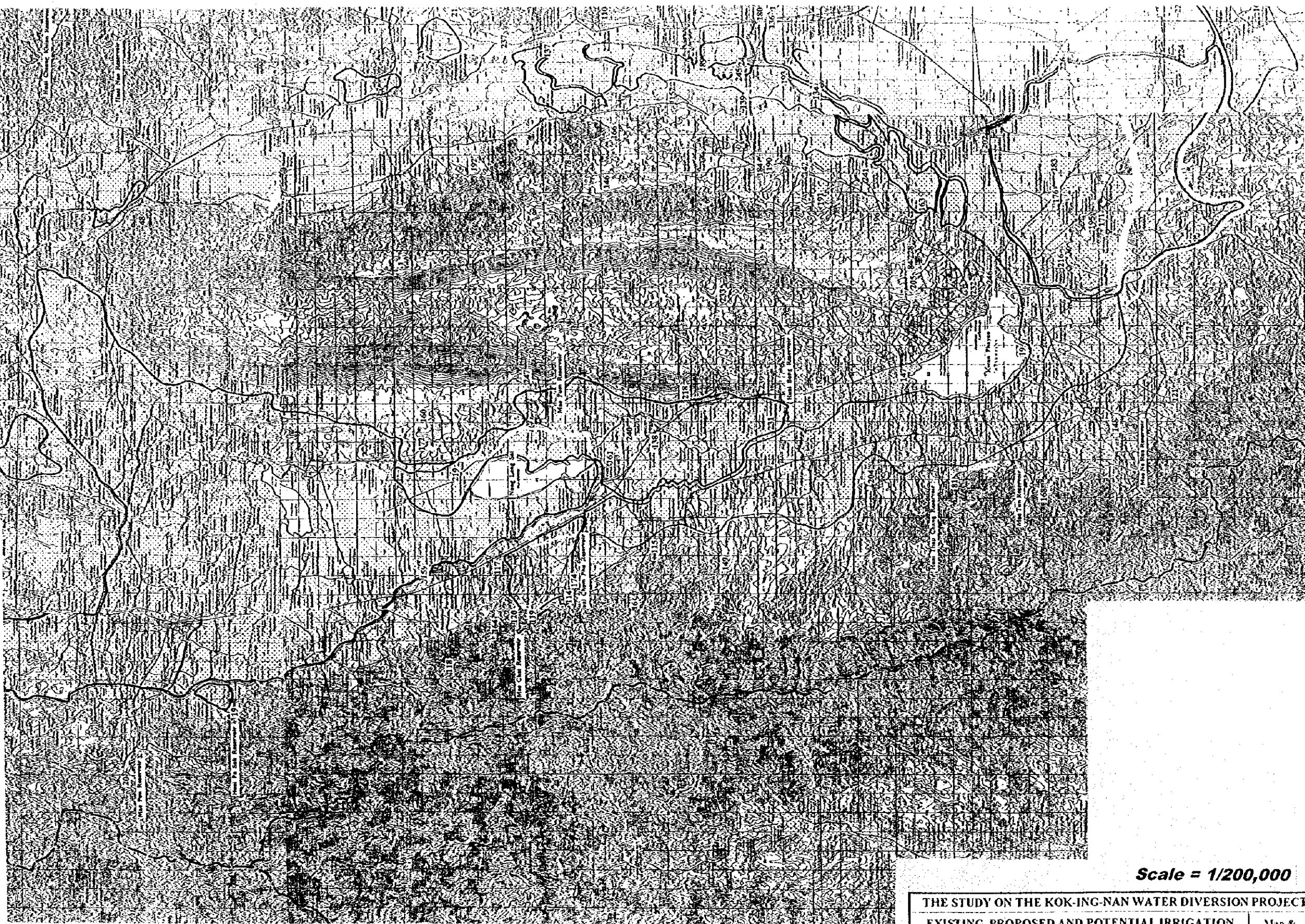


Scale = 1/250,000

THE STUDY ON THE KOK-ING-NAN WATER DIVERSION PROJECT	
EXISTING, PROPOSED AND POTENTIAL IRRIGATION DEVELOPMENT PROJECTS IN THE KOK/ING BASINS	Map & Drawing No.
JAPAN INTERNATIONAL COOPERATION AGENCY(JICA) SANYU CONSULTANTS INC. & NIPPON KOEI CO., LTD.	IV-8

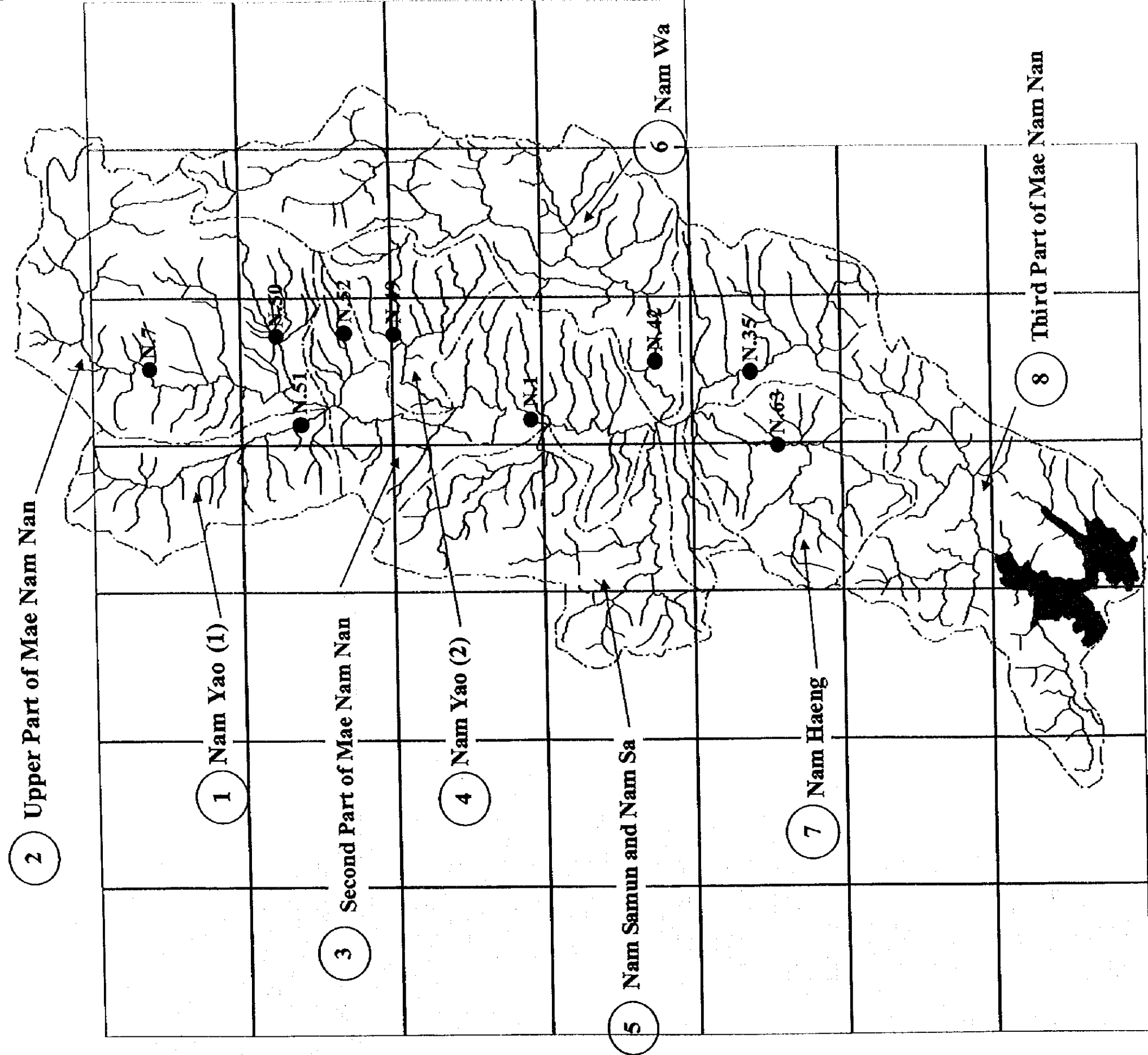
(8) MAE NAM PHUNG

AND UPPER PART OF MAE NAM ING



Scale = 1/200,000

THE STUDY ON THE KOK-ING-NAN WATER DIVERSION PROJECT	
EXISTING, PROPOSED AND POTENTIAL IRRIGATION DEVELOPMENT PROJECTS IN THE KOK/ING BASINS	Map & Drawing No.
JAPAN INTERNATIONAL COOPERATION AGENCY(JICA) SANYU CONSULTANTS INC. & NIPPON KOEI CO., LTD.	IV-9



THE STUDY ON THE KOK-ING-NAN WATER DIVERSION PROJECT	
Map &	Drawing No.
SCHEMATIC DIAGRAM OF NAN BASIN	
JAPAN INTERNATIONAL COOPERATION AGENCY(JICA)	
SANYU CONSULTANTS INC. & NIPPON KOEI CO., LTD.	
IV-10	