



Outcrops of quartzites
(with vertical fracturations)



Outcrops of quartzites
(Detail)



Water falls




MINI HYDRO-ELECTRIC POWER STATION PROJECT	
NDOKAYO SITE	
PHOTOGRAPHIC ILLUSTRATIONS	
Page No	

S-4



Left bank




Right bank

MINI HYDRO-ELECTRIC
POWER STATION PROJECT

NDOKAYO SITE
PHOTOGRAPHIC ILLUSTRATIONS
- DAM SITE -



Penstock area



↑ ↑
Details of the slope with mass of fallen quartzites

9-5

MINI HYDRO-ELECTRIC POWER STATION PROJECT	
NDOKAYO SITE	
PHOTOGRAPHIC ILLUSTRATIONS - PENSTOCK AREA - RIGH BANK HILL	
FIG. 5-16	




MINI HYDRO-ELECTRIC
POWER STATION PROJECT
OLAMZÉ
GEOGRAPHICAL LOCATION
Fig. 3-15

L-5



River bed and left bank



River bed and right bank

MINI HYDRO-ELECTRIC POWER STATION PROJECT	
OLAMZÉ	
PHOTOGRAPHIC ILLUSTRATIONS	
Fig. 8-18	

8-5