

# ZONE 8

Klong Sam Sen

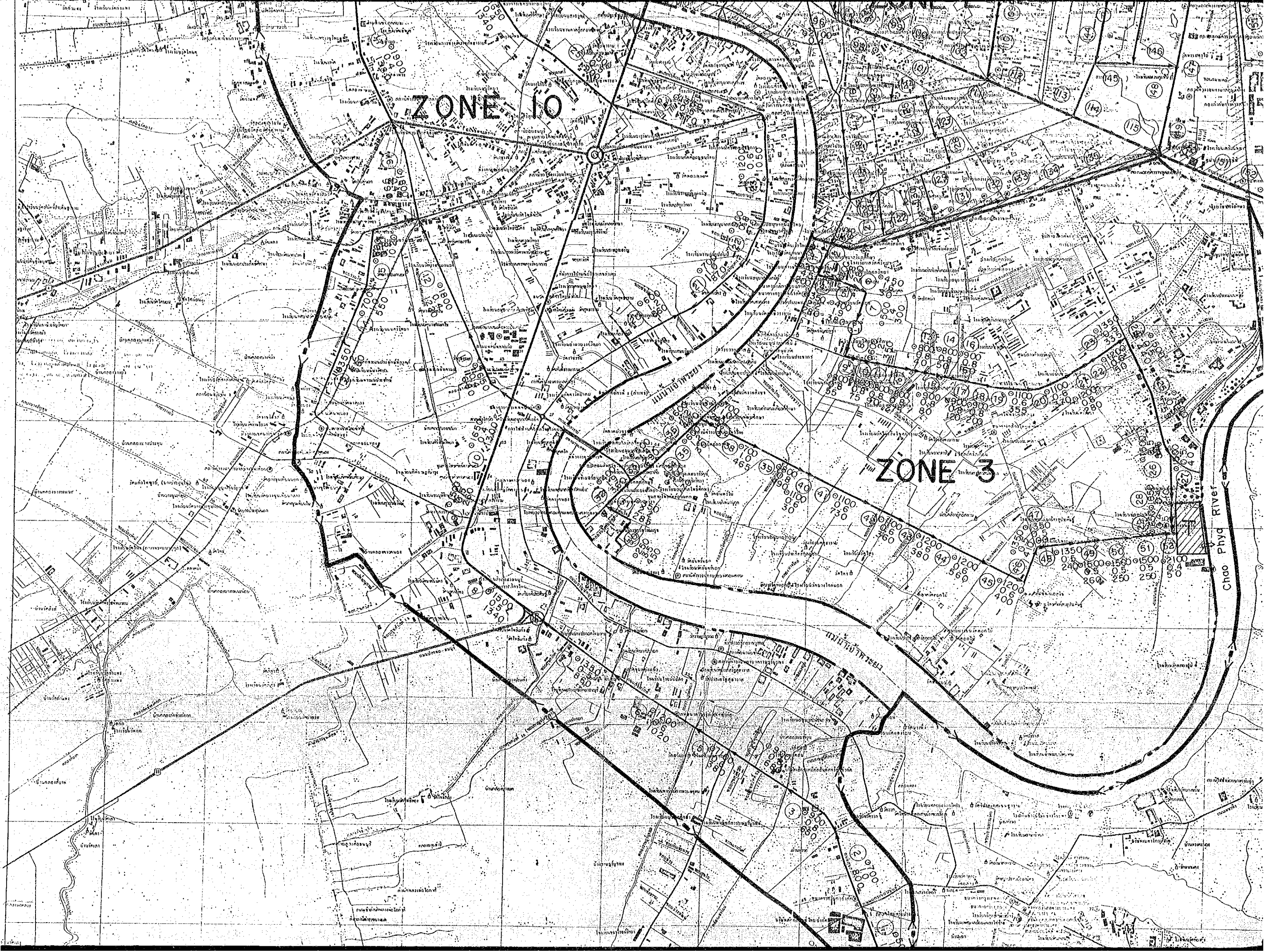
Klong Praknang



ZONE 10

ZONE 3

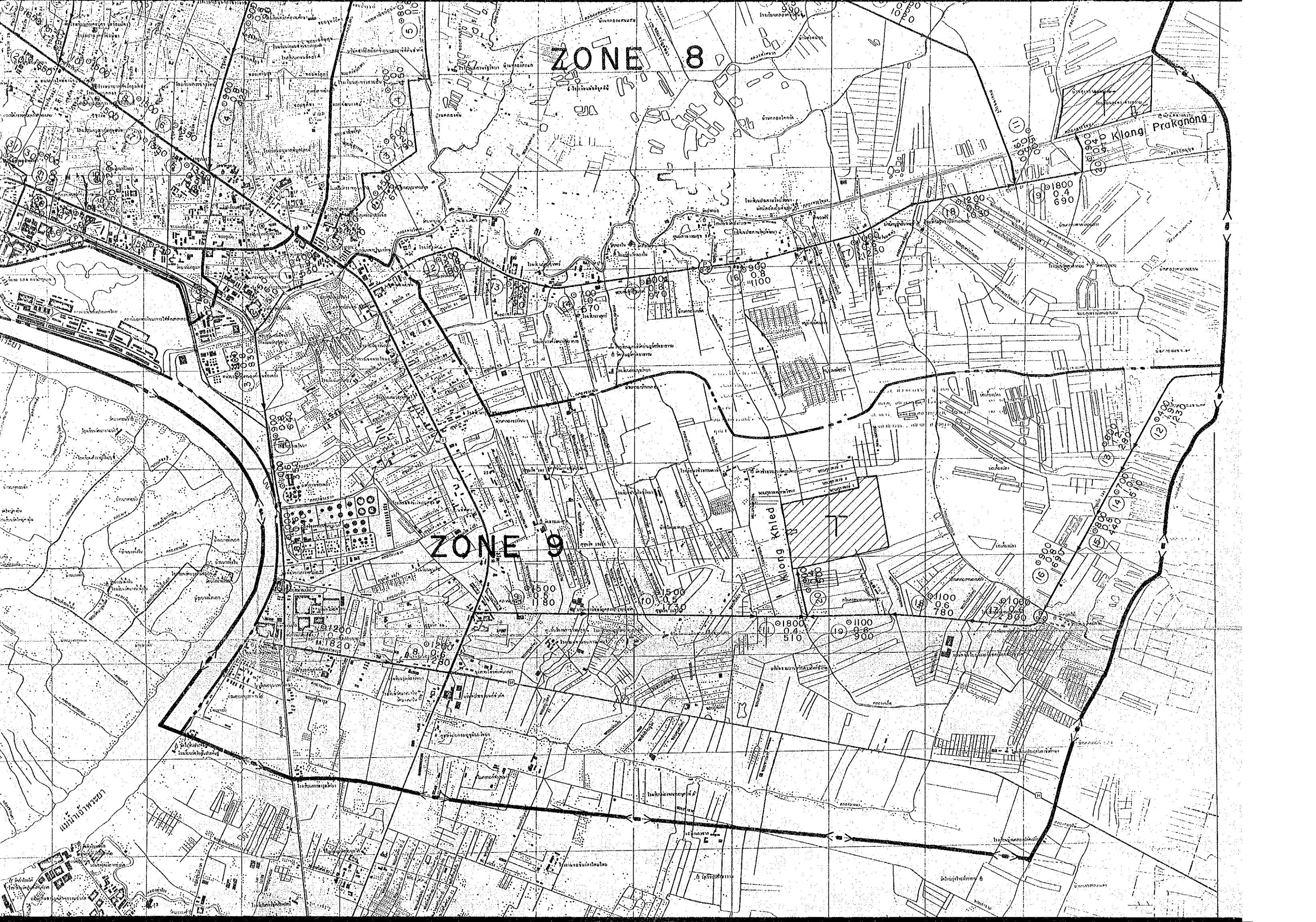
Chao Phraya River

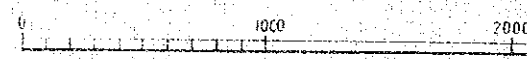
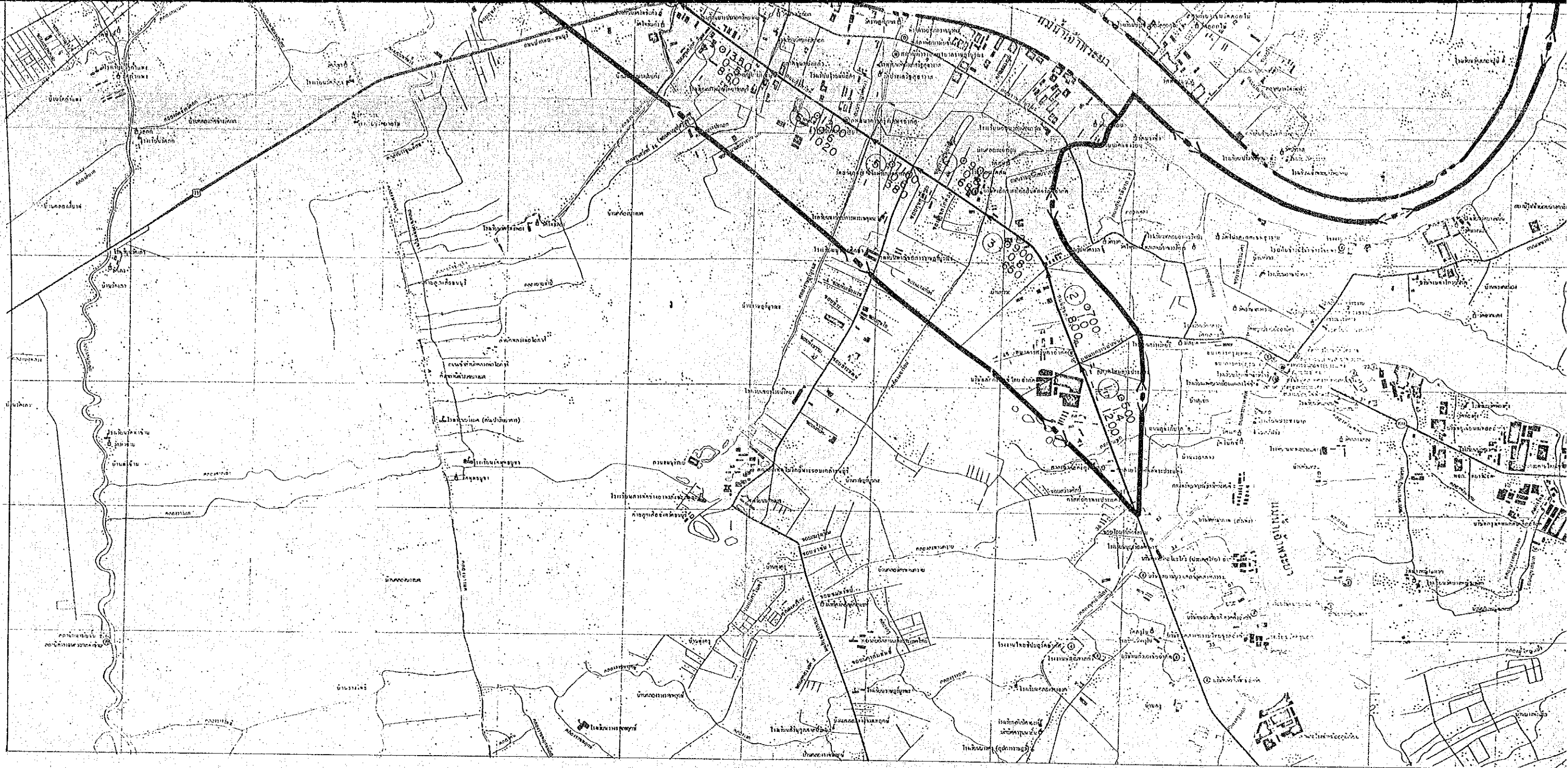




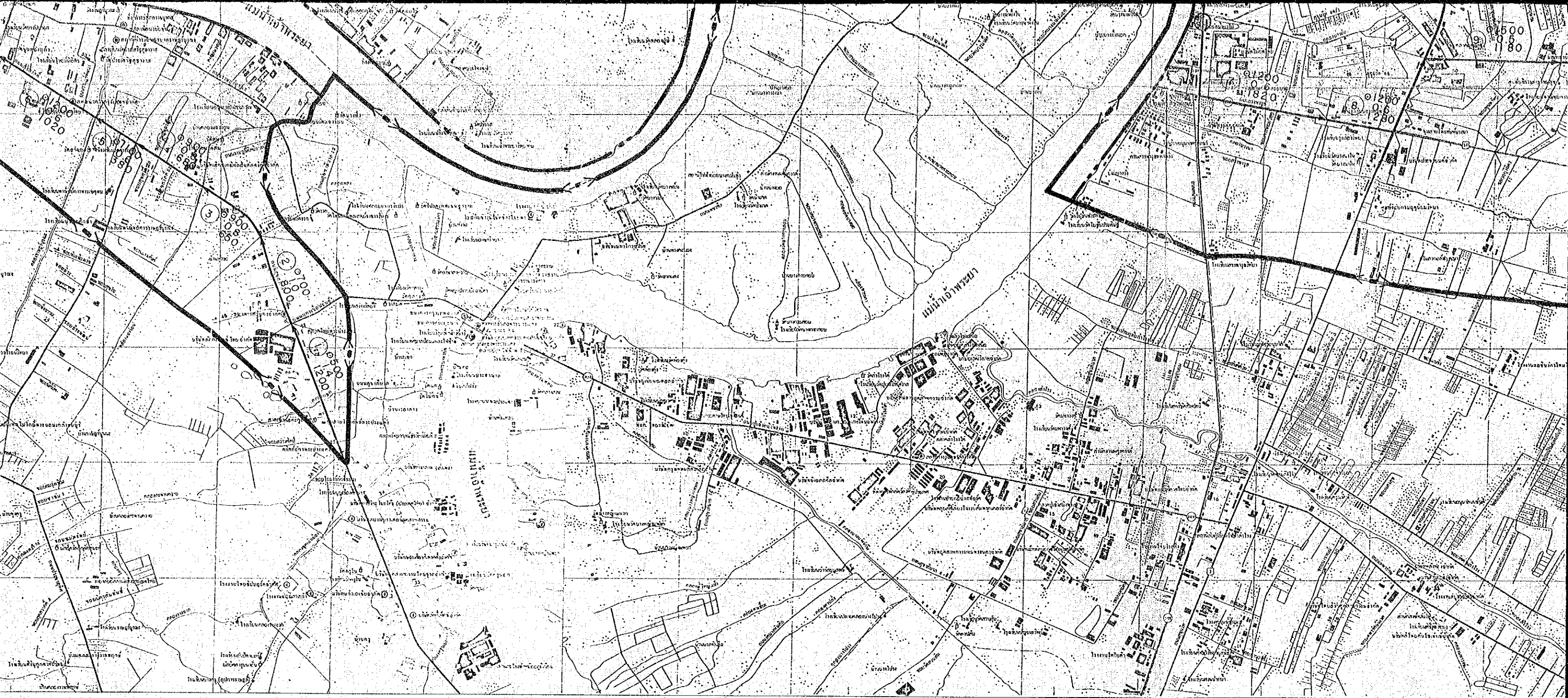

















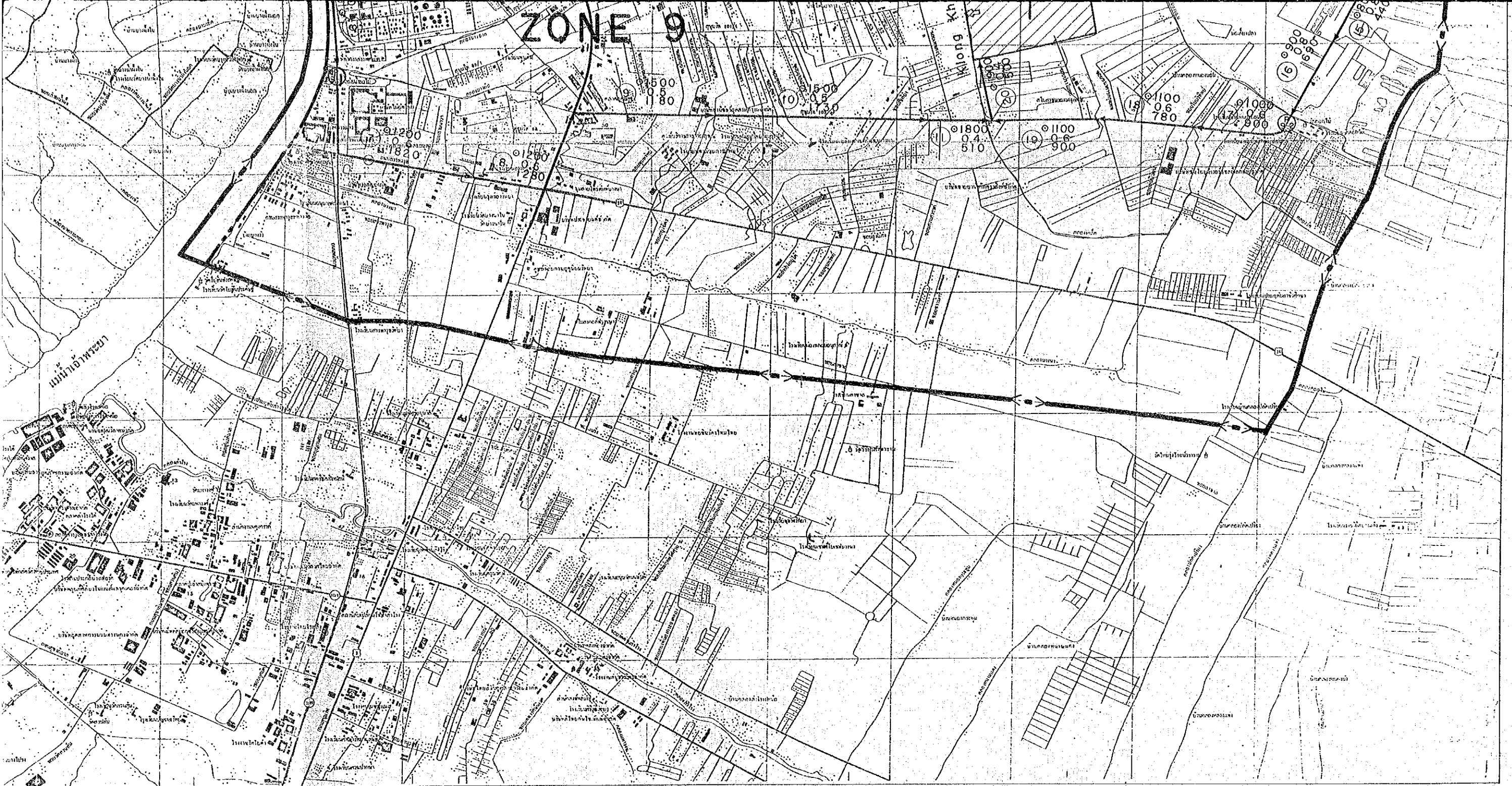




1 : 30,000



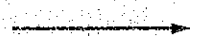


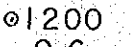
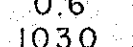







-  Boundary of plot
-  Boundary of block
-  Proposed Trunk sewer
-  Existing Trunk sewer
-  Sewer NO.
-  Diameter (m)
-  Slope (‰)
-  Length (m)



# ZONE 9

## LEGEND

-  Boundary of Master Plan Area
-  Boundary of Zone
-  Proposed Trunk Sewer
-  Existing Trunk Sewer
-  Sewer NO.
-  Diameter (mm)
-  Slope (‰)
-  Length (m)
-  Pumping Station
-  Treatment Plant
-  Effluent Outfall
-  Temporary Combined System Area

4080 5300 1







JICA