
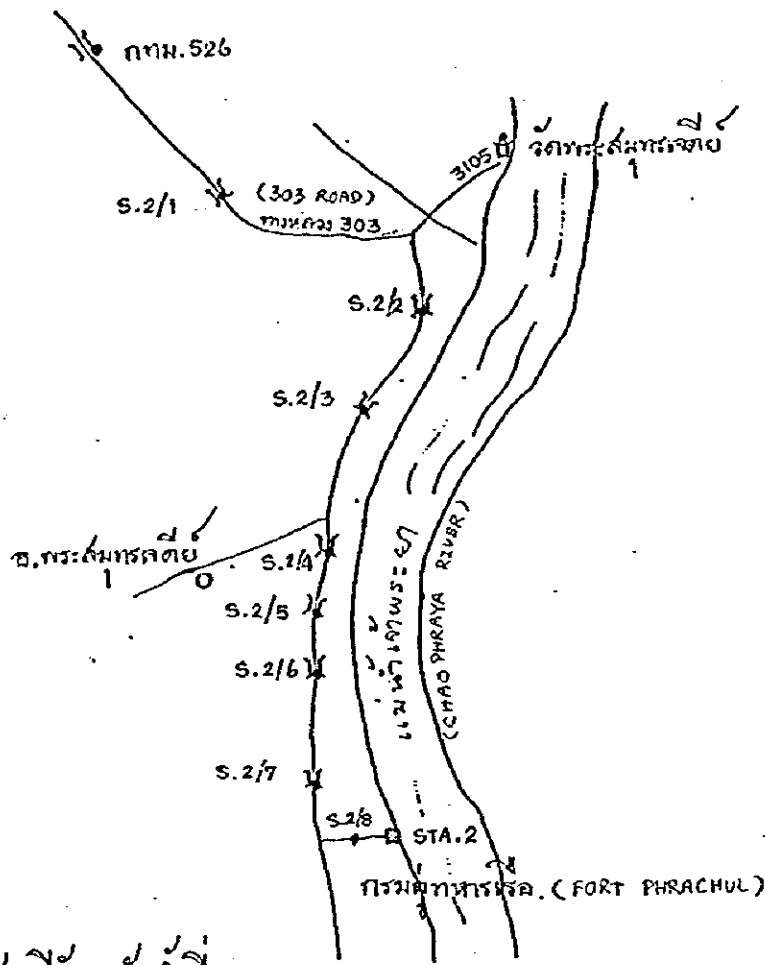


# *Figures*

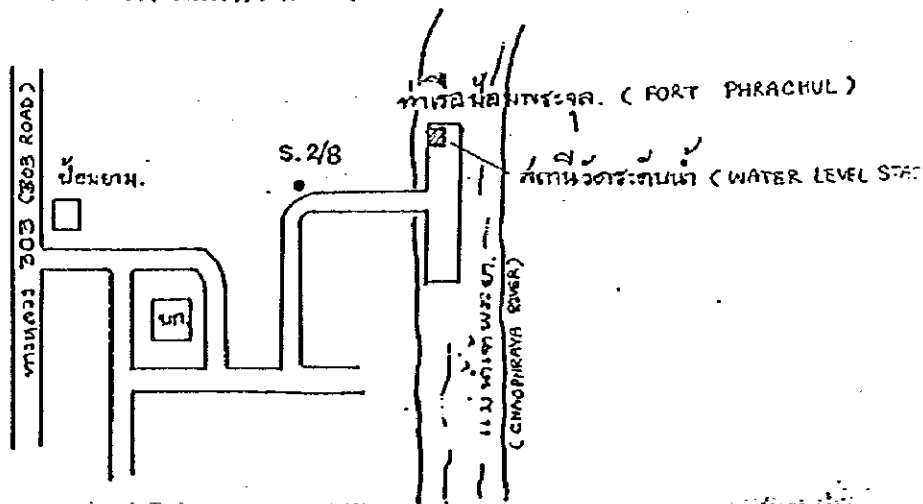




ตามการระดม 2 (LEVELLING LINE NO.2)



ตามการระดม 2 (WATER LEVEL STATION 2)



STUDY ON INTEGRATED PLAN FOR FLOOD MITIGATION IN CHAO PHRAYA RIVER BASIN

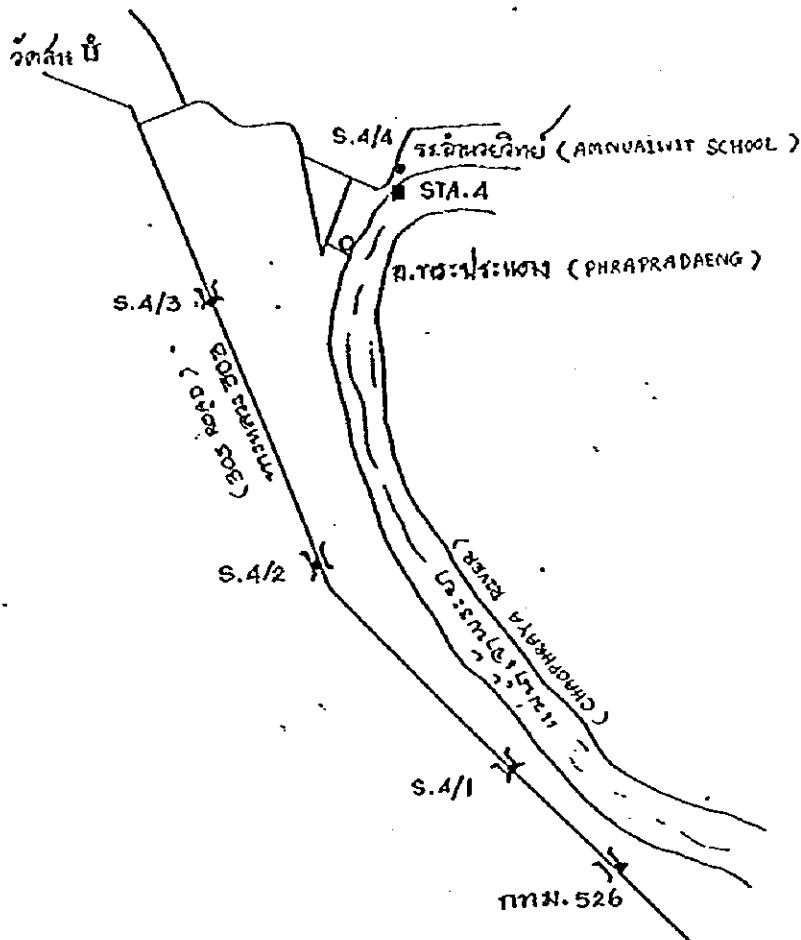
CTI ENGINEERING CO., LTD AND INA CORPORATION

Fig. 1.2.2 (1/9)

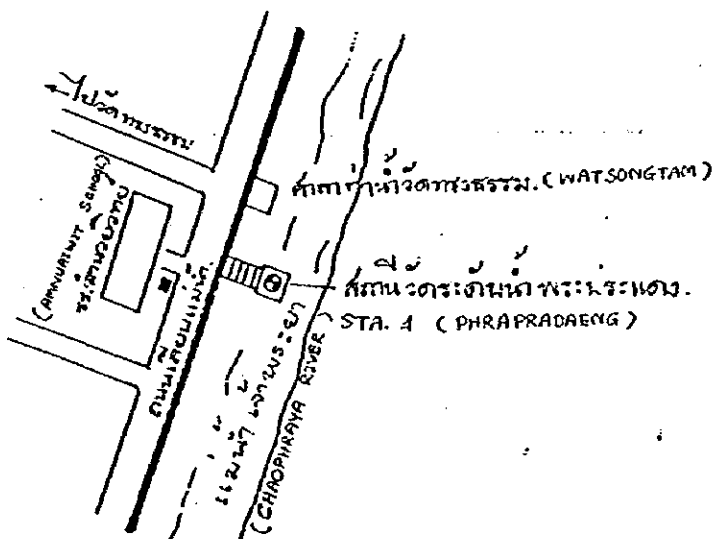
FIRST ORDER LEVELLING ROUTES



เส้นกึ่งระดับที่ 4 (LEVELLING LINE NO. 4)



สถานีวัดระดับน้ำที่ 4 (WATER LEVEL STATION 4)

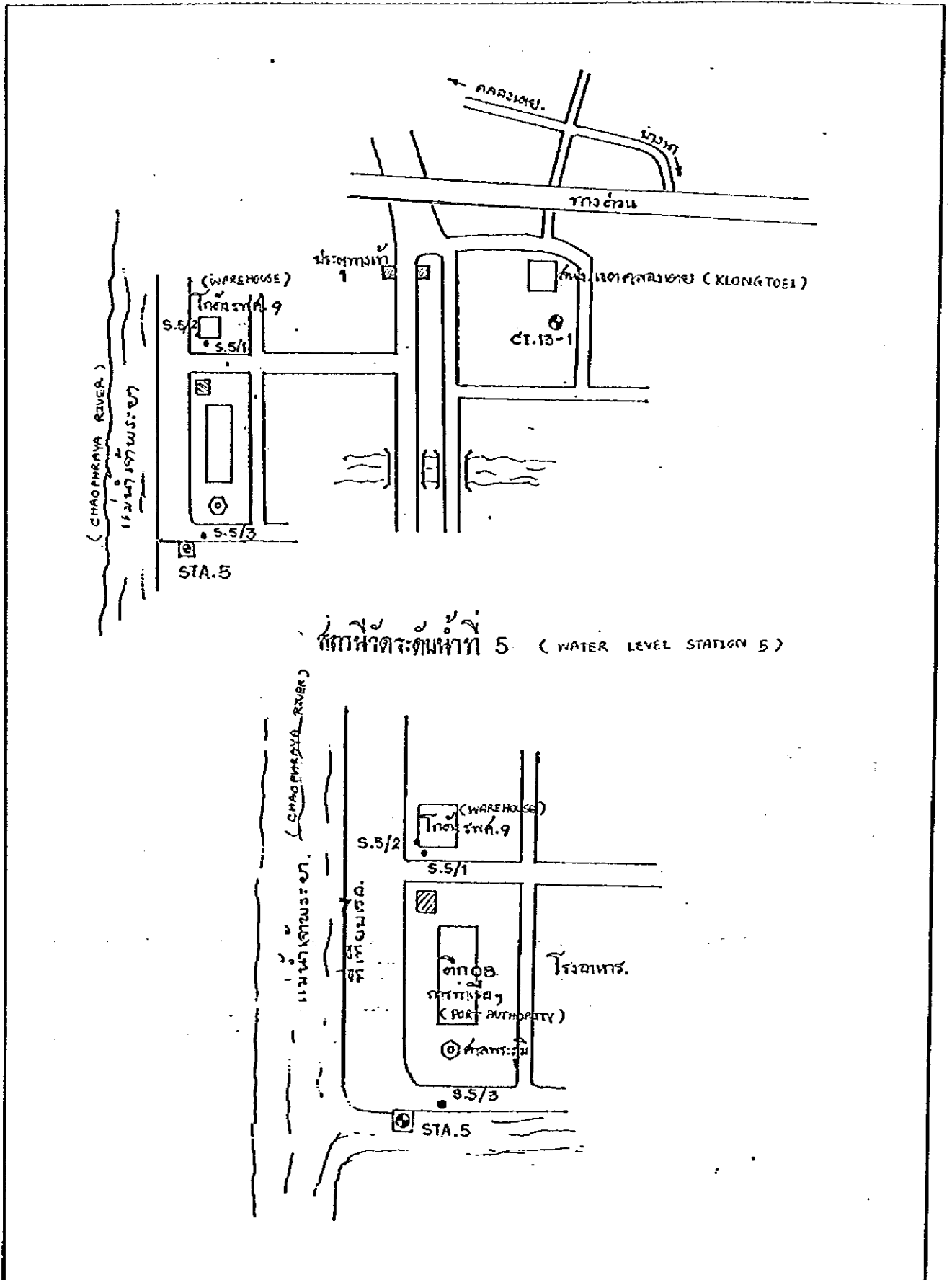


STUDY ON INTEGRATED PLAN FOR FLOOD MITIGATION IN CHAO PHRAYA RIVER BASIN

Fig. 1.2.2 (3/9)

FIRST ORDER LEVELING ROUTES

CHI ENGINEERING CO., LTD AND INA CORPORATION



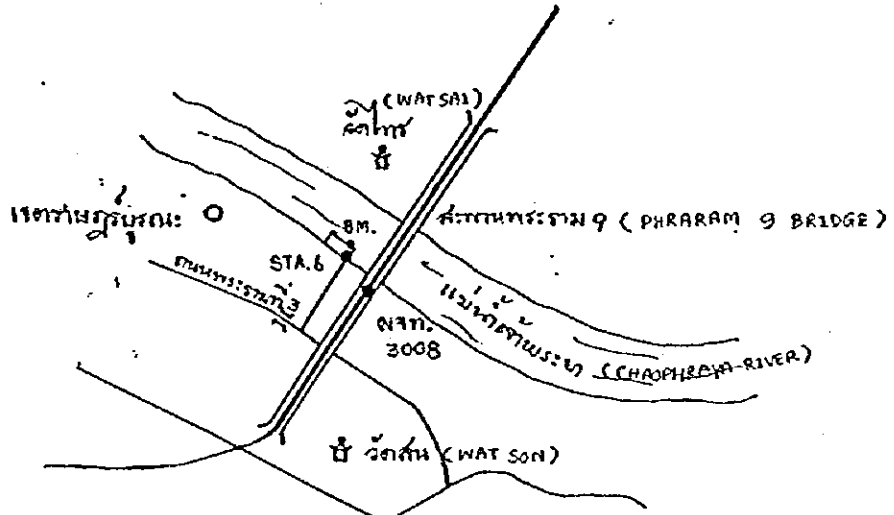
STUDY ON INTEGRATED PLAN FOR FLOOD MITIGATION IN CHAO PHRAYA RIVER BASIN

CTI ENGINEERING CO., LTD AND INA CORPORATION

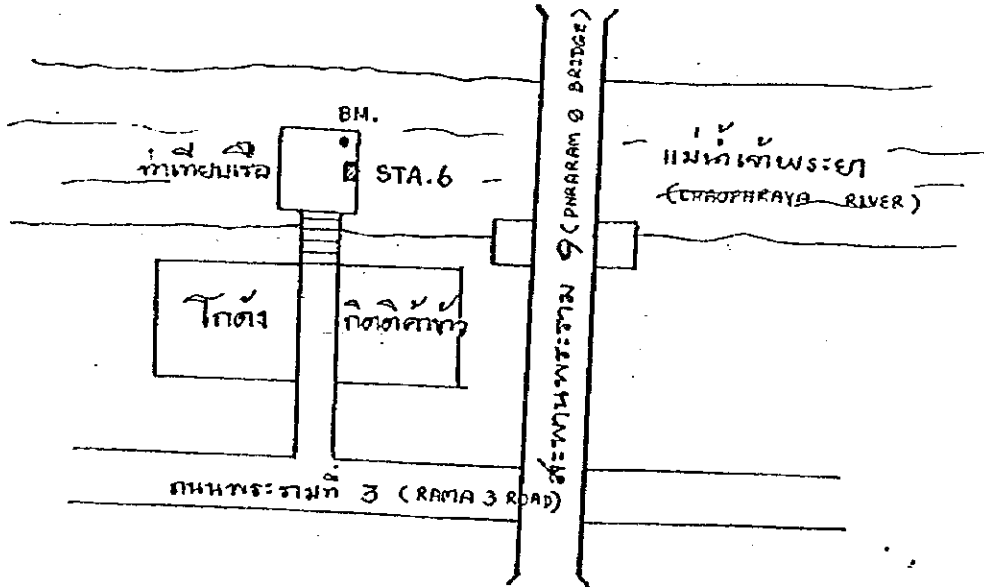
Fig. 1.2.2 (4/9)

FIRST ORDER LEVELING ROUTES

สถานีวัดระดับที่ 6 (LEVELLING LINE NO. 6)



สถานีวัดระดับที่ 6 (WATER LEVEL STATION 6)



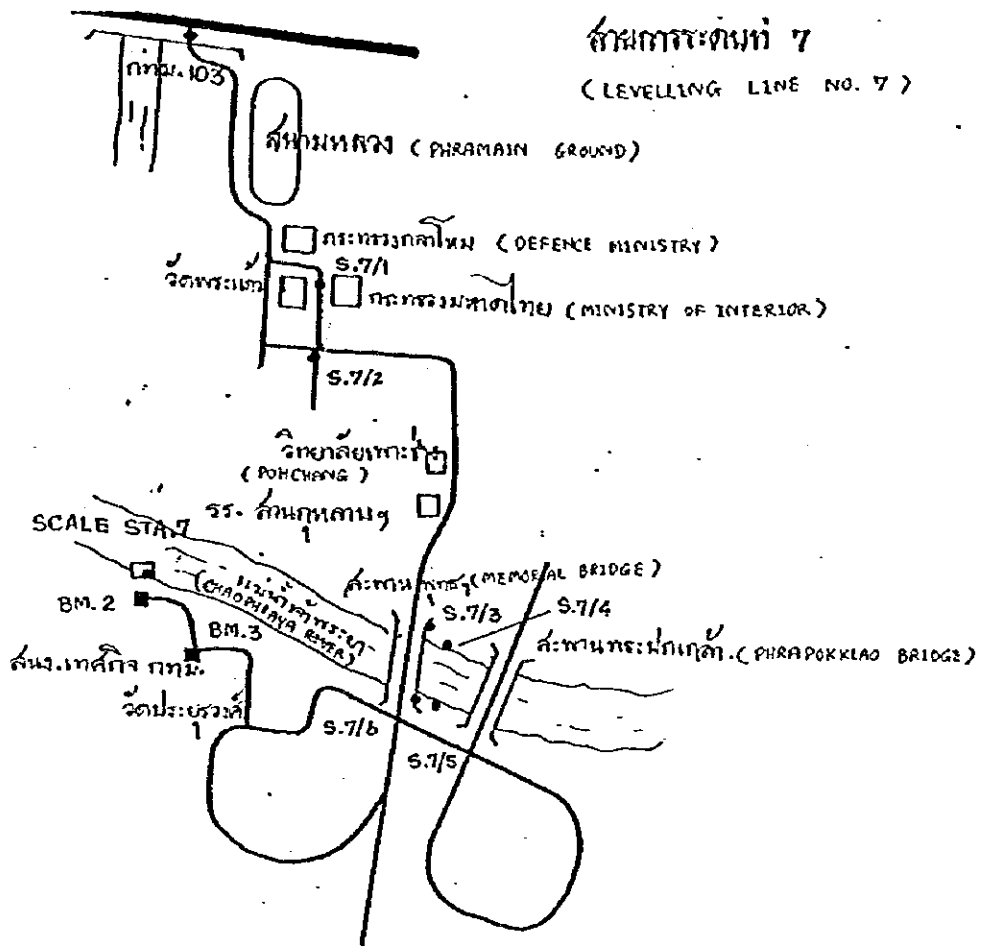
STUDY ON INTEGRATED PLAN FOR FLOOD MITIGATION IN CHAO PHRAYA RIVER BASIN

Fig. 1.2.2 (5/9)

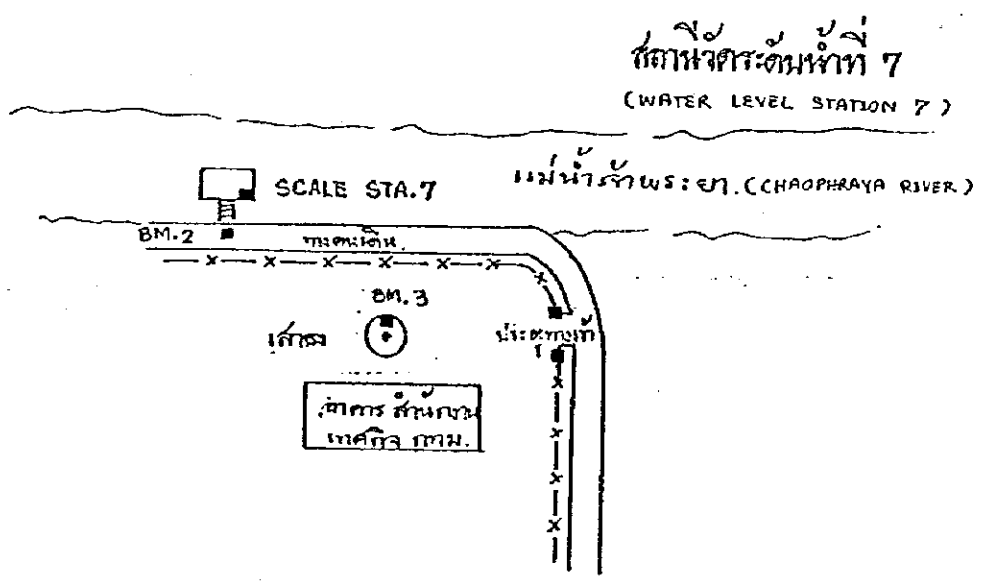
FIRST ORDER LEVELING ROUTES

CTI ENGINEERING CO., LTD AND INA CORPORATION





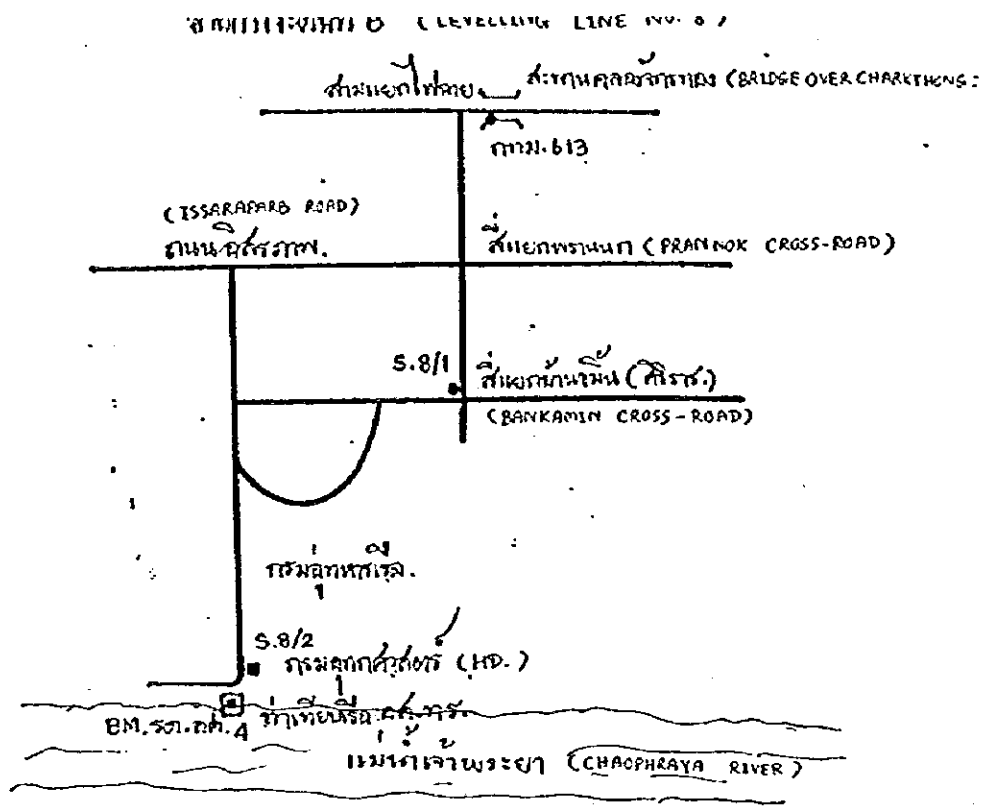
เส้นการระดับที่ 7  
 (LEVELLING LINE NO. 7)



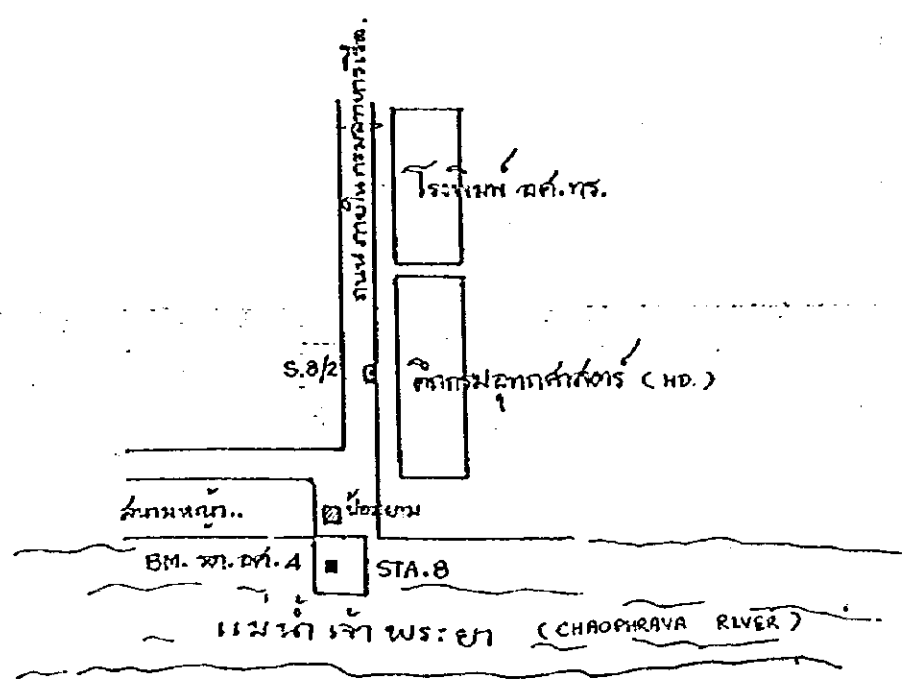
สถานีวัดระดับน้ำที่ 7  
 (WATER LEVEL STATION 7)

STUDY ON INTEGRATED PLAN FOR FLOOD  
 MITIGATION IN CHAO PHRAYA RIVER BASIN  
 CTI ENGINEERING CO., LTD AND INA CORPORATION

Fig. 1.2.2 (6/9)  
 FIRST ORDER LEVELING ROUTES

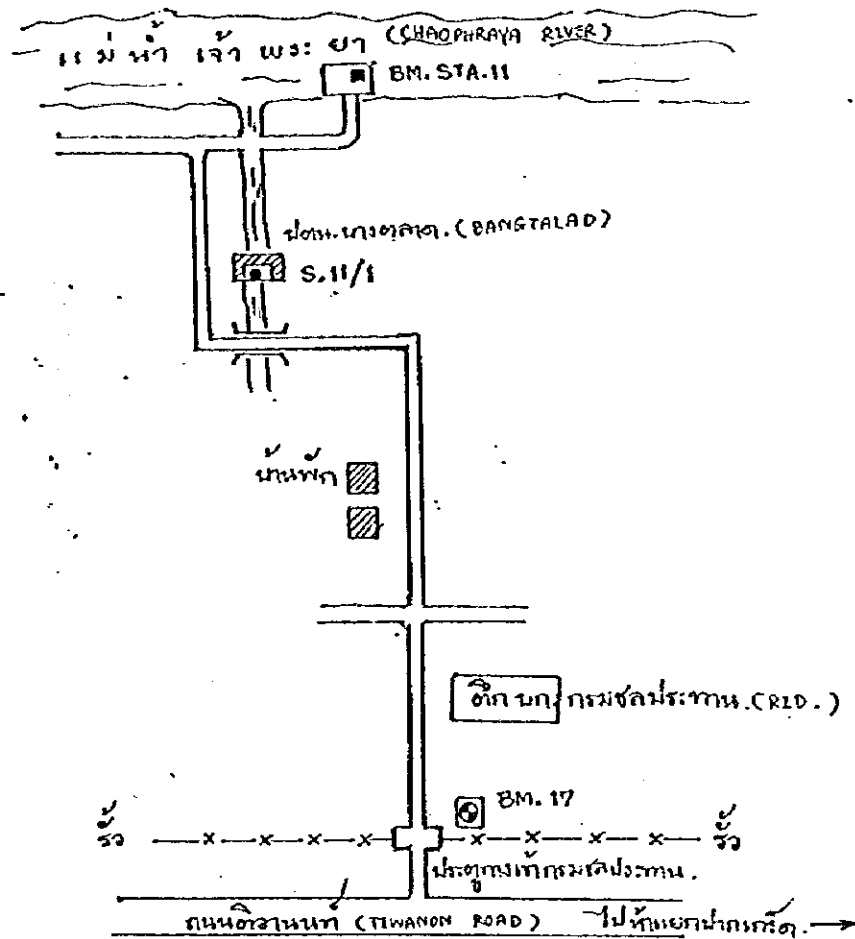


สถานีวัดระดับน้ำ 8 (WATER LEVEL STATION 8)

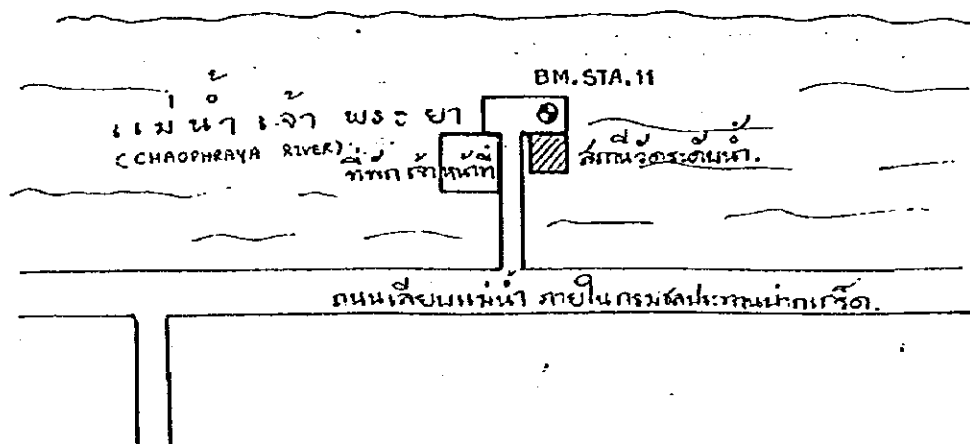


STUDY ON INTEGRATED PLAN FOR FLOOD MITIGATION IN CHAO PHRAYA RIVER BASIN	Fig. 1.2.2 (7/9)
CHI ENGINEERING CO., LTD AND INA CORPORATION	FIRST ORDER LEVELING ROUTES





สถานีวัดระดับน้ำที่ 11 (WATER LEVEL STATION 11)



STUDY ON INTEGRATED PLAN FOR FLOOD MITIGATION IN CHAO PHIRAYA RIVER BASIN	Fig. 1.2.2 (9/9)
CHI ENGINEERING CO., LTD AND INA CORPORATION	FIRST ORDER LEVELING ROUTES













JICA