



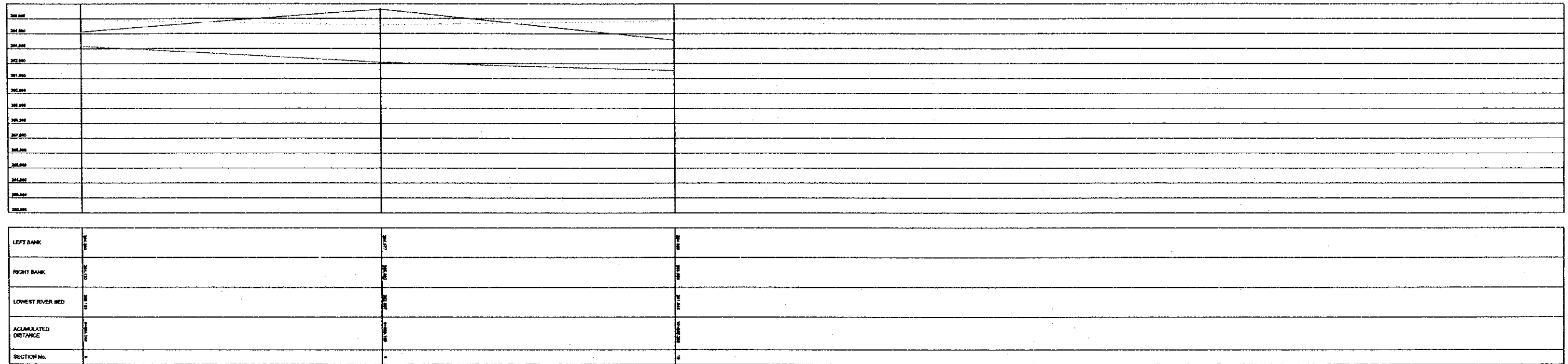
LEFT BANK							
RIGHT BANK							
LOWEST RIVER BED							
ACCUMULATED DISTANCE							
SECTION NO.							

LEFT BANK	---
RIGHT BANK	---
LOWEST RIVER BED	---






LEFT BANK	---
RIGHT BANK	---
LOWEST RIVER BED	---

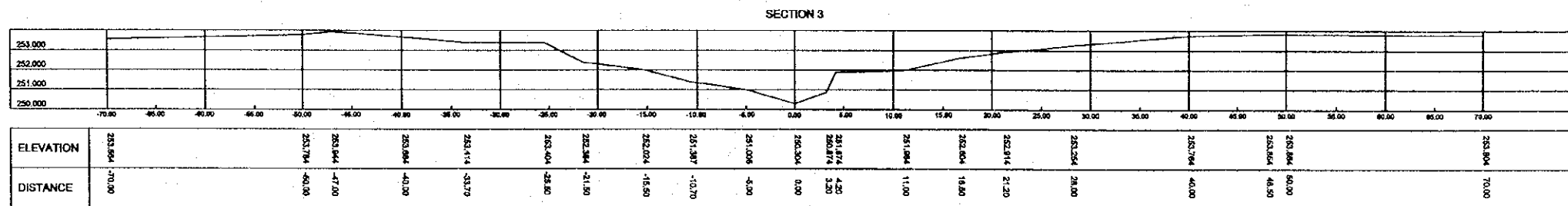
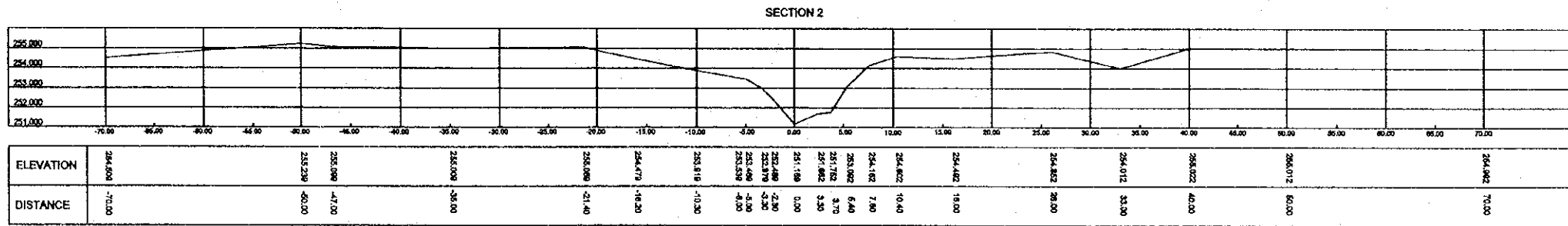
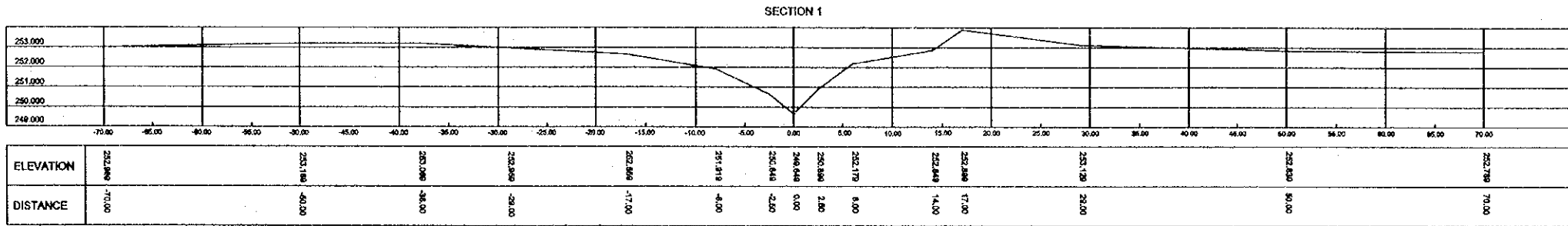


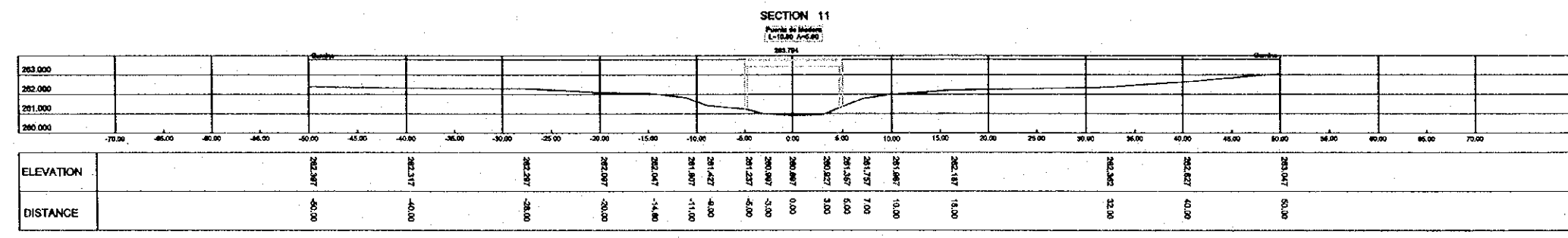
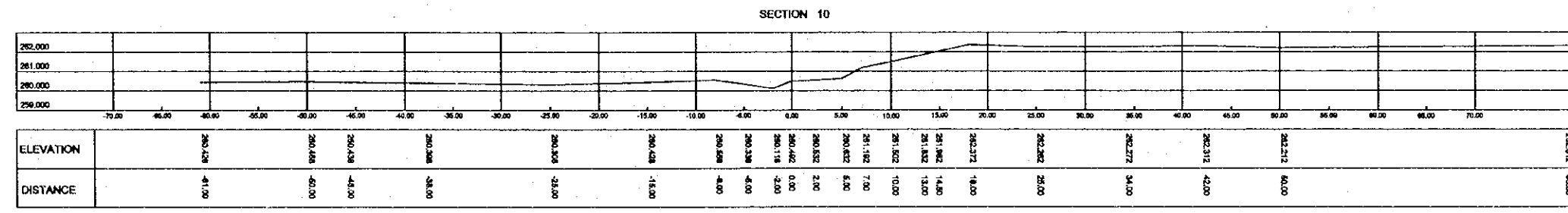
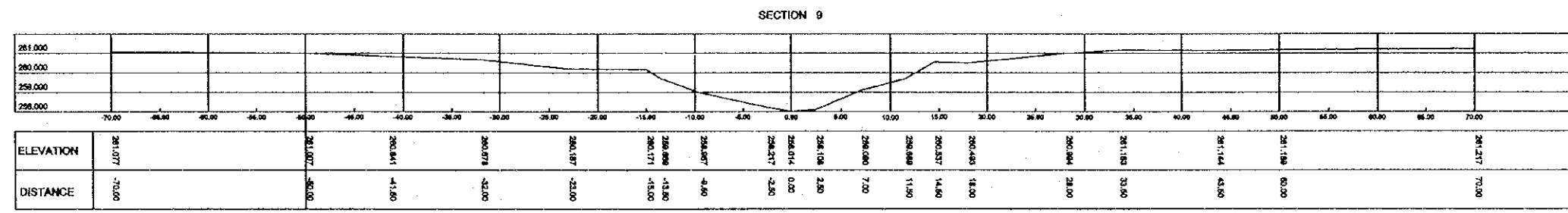
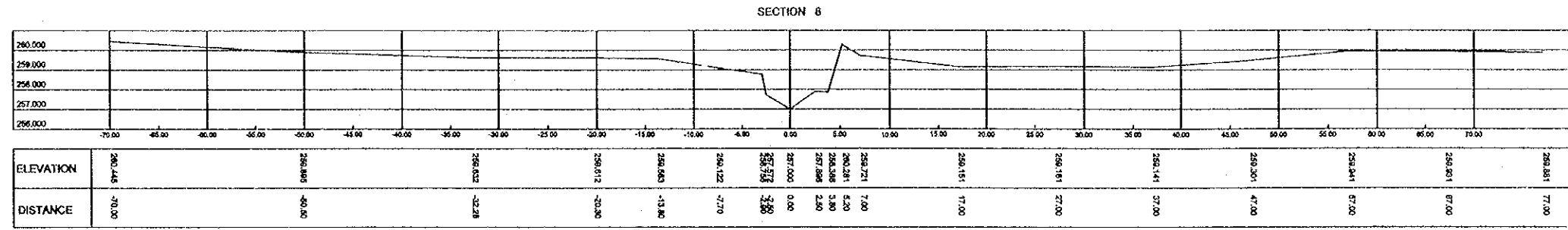
LEFT BANK	---
RIGHT BANK	---
LOWEST RIVER BED	---



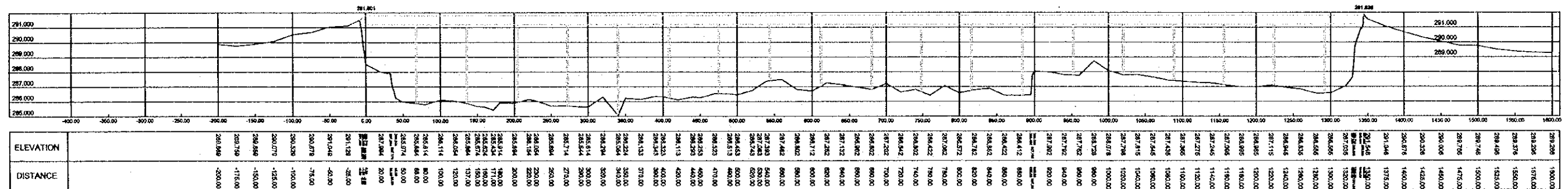
LEFT BANK	380.000	381.000	382.000	383.000	384.000	385.000	386.000	387.000	388.000	389.000	390.000	391.000	392.000
RIGHT BANK	380.000	381.000	382.000	383.000	384.000	385.000	386.000	387.000	388.000	389.000	390.000	391.000	392.000
LOWEST RIVER BED	380.000	381.000	382.000	383.000	384.000	385.000	386.000	387.000	388.000	389.000	390.000	391.000	392.000
ACCUMULATED DISTANCE	0	10	20	30	40	50	60	70	80	90	100	110	120
SECTION NO.													

LEFT BANK	---
RIGHT BANK	---
LOWEST RIVER BED	---






SECTION 1




DATA BOOK - DRAWING B

PRELIMINARY DESIGN

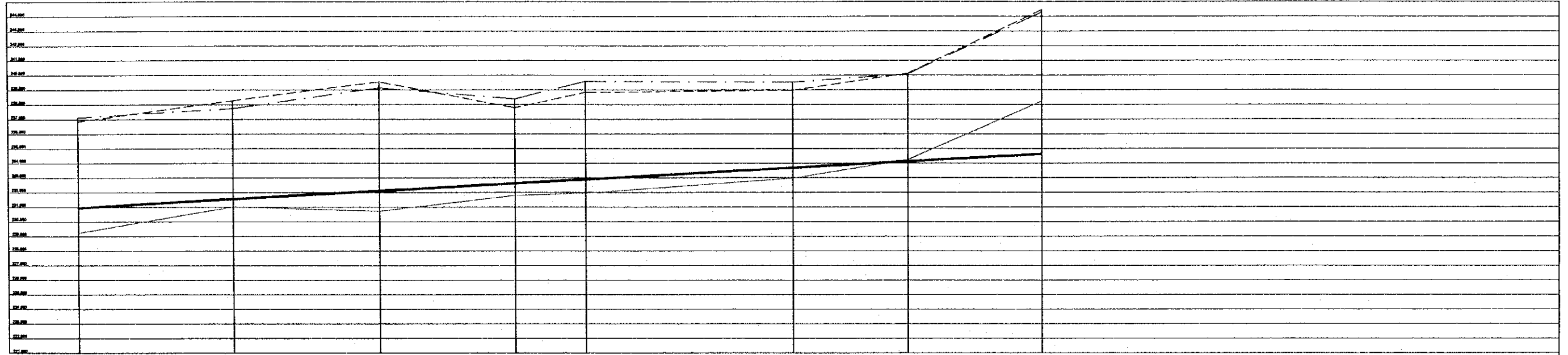


DESIGN BED	—————
LEFT BANK	-----
RIGHT BANK	-----
LOWEST RIVER BED	-----



SECTION NO.	1	2	3	4	5	6	7	8	9	10	11	12
LEFT BANK	32.500	32.500	32.500	32.500	32.500	32.500	32.500	32.500	32.500	32.500	32.500	32.500
RIGHT BANK	32.500	32.500	32.500	32.500	32.500	32.500	32.500	32.500	32.500	32.500	32.500	32.500
LOWEST RIVER BED	31.500	31.500	31.500	31.500	31.500	31.500	31.500	31.500	31.500	31.500	31.500	31.500
DESIGN BED EL.	32.000	32.000	32.000	32.000	32.000	32.000	32.000	32.000	32.000	32.000	32.000	32.000
ACCUMULATED DISTANCE	0.00	10.00	20.00	30.00	40.00	50.00	60.00	70.00	80.00	90.00	100.00	110.00
SECTION NO.	1	2	3	4	5	6	7	8	9	10	11	12

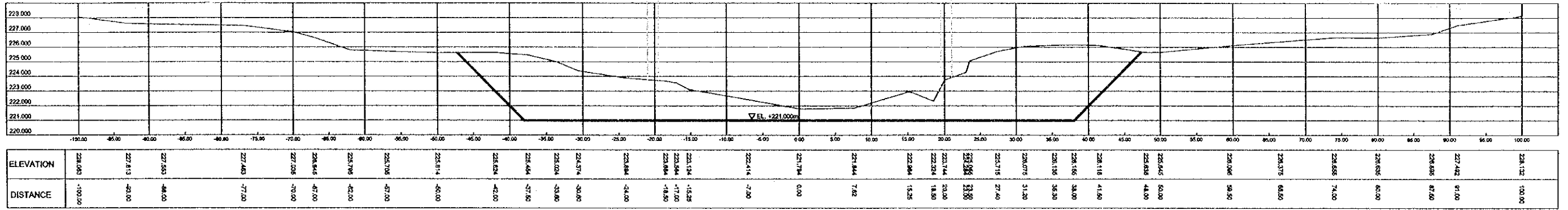
DESIGN BED	—————
LEFT BANK	- - - - -
RIGHT BANK
LOWEST RIVER BED	- · - · -



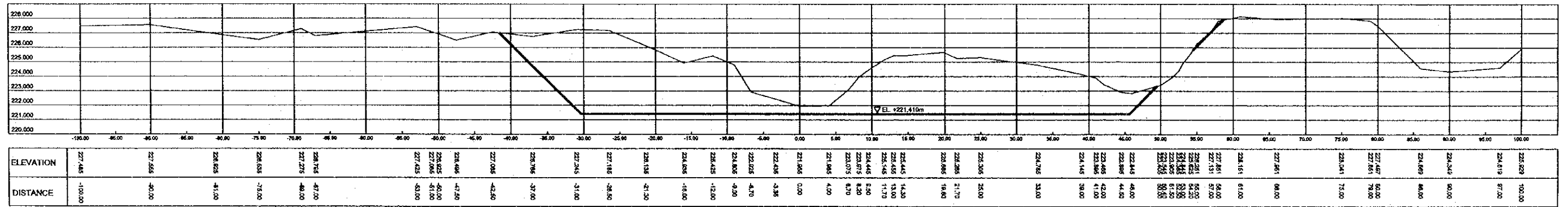
LEFT BANK	222.000	223.000	224.000	225.000	226.000	227.000	228.000	229.000	230.000	231.000	232.000	233.000	234.000	235.000	236.000	237.000	238.000	239.000	240.000	241.000	242.000	243.000	244.000
RIGHT BANK	222.000	223.000	224.000	225.000	226.000	227.000	228.000	229.000	230.000	231.000	232.000	233.000	234.000	235.000	236.000	237.000	238.000	239.000	240.000	241.000	242.000	243.000	244.000
LOWEST RIVER BED	222.000	223.000	224.000	225.000	226.000	227.000	228.000	229.000	230.000	231.000	232.000	233.000	234.000	235.000	236.000	237.000	238.000	239.000	240.000	241.000	242.000	243.000	244.000
DESIGN BED EL.	222.000	223.000	224.000	225.000	226.000	227.000	228.000	229.000	230.000	231.000	232.000	233.000	234.000	235.000	236.000	237.000	238.000	239.000	240.000	241.000	242.000	243.000	244.000
ACCUMULATED DISTANCE	0	100	200	300	400	500	600	700	800	900	1000	1100	1200	1300	1400	1500	1600	1700	1800	1900	2000	2100	2200
SECTION No.	1	2	3	4	5	6	7	8	9	10	11	12	13	14	15	16	17	18	19	20	21	22	

DESIGN BED	—————
LEFT BANK	-----
RIGHT BANK	-----
LOWEST RIVER BED	-----

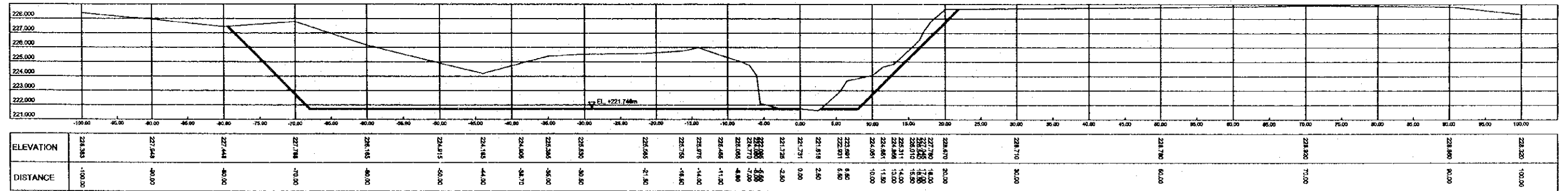
SECTION 1



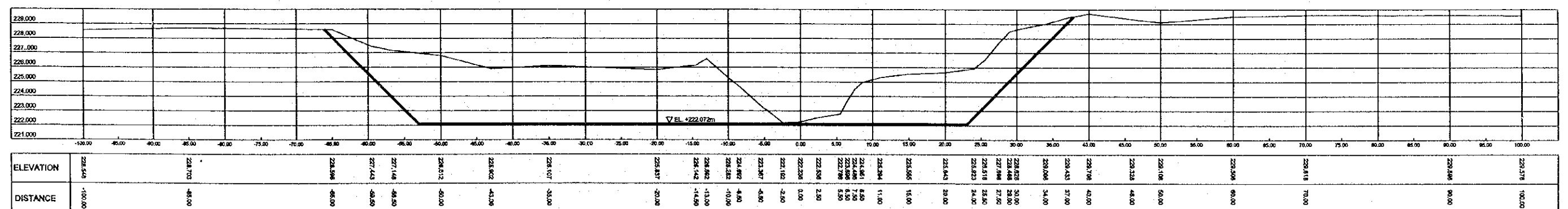
SECTION 2

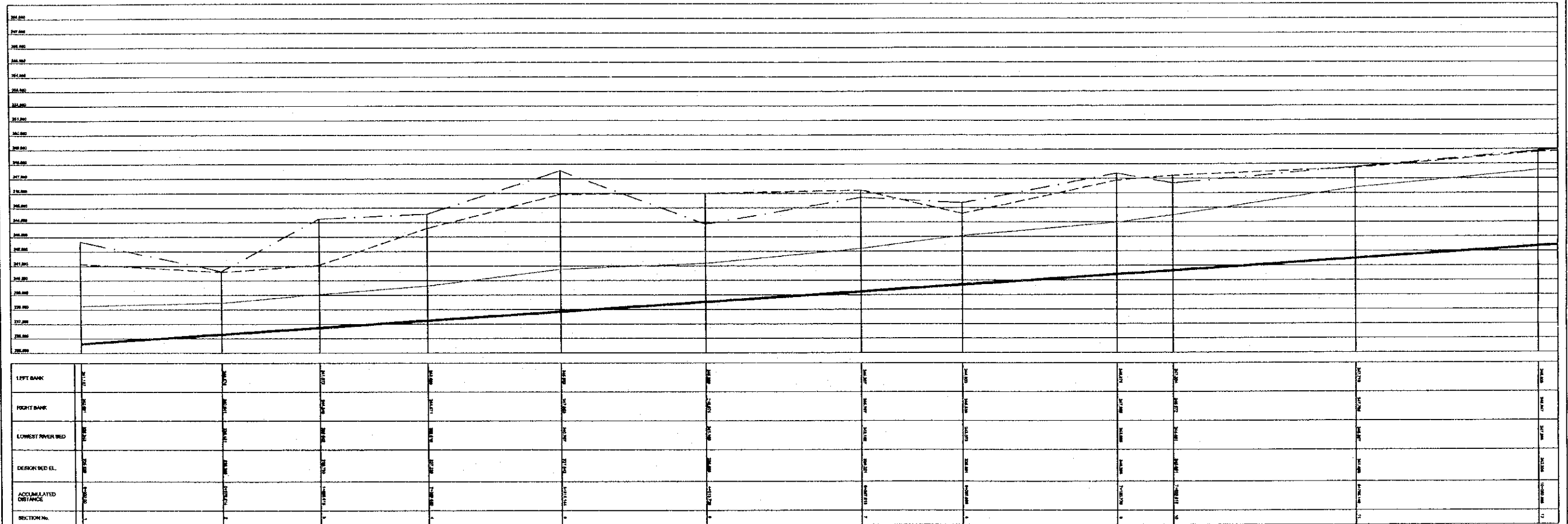


SECTION 3




SECTION 4






DESIGN BED	—————
LEFT BANK	- - - - -
RIGHT BANK
LOWEST RIVER BED	- · - · -

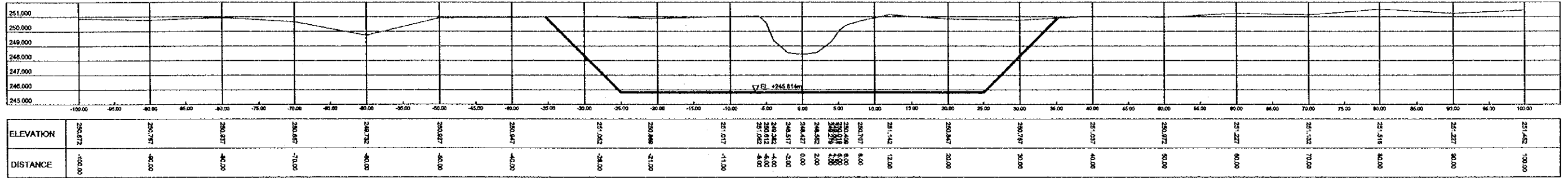


DESIGN BED	—————
LEFT BANK	-----
RIGHT BANK	-----
LOWEST RIVER BED	-----

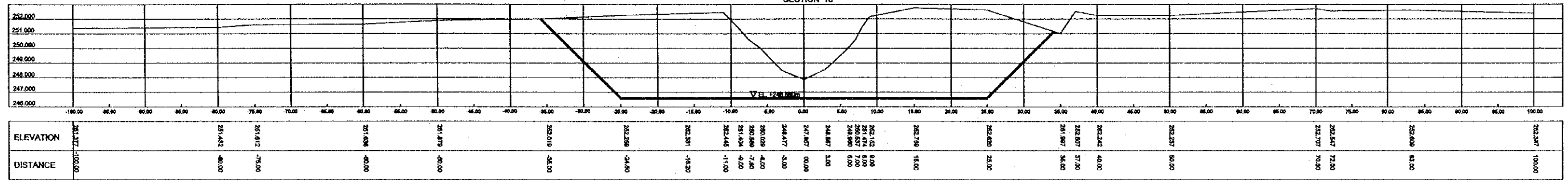


DESIGN BED	—————
LEFT BANK	- - - - -
RIGHT BANK
LOWEST RIVER BED	- · - · -

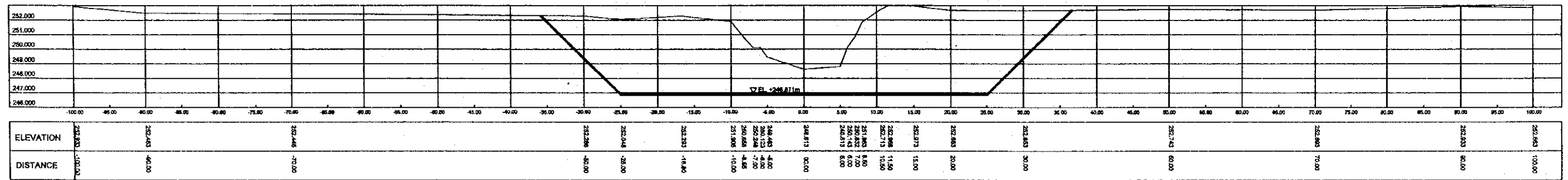
SECTION 17



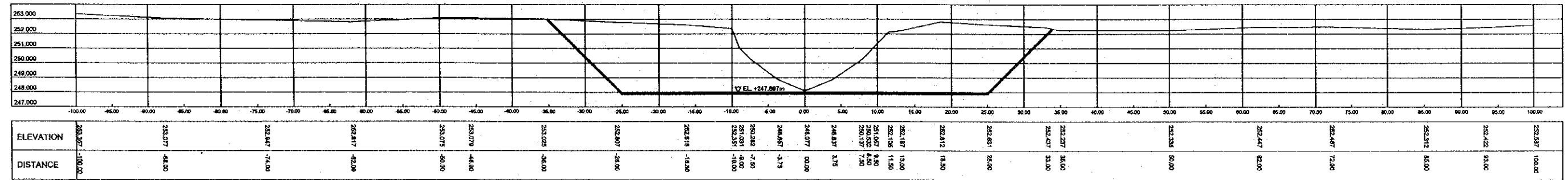
SECTION 18



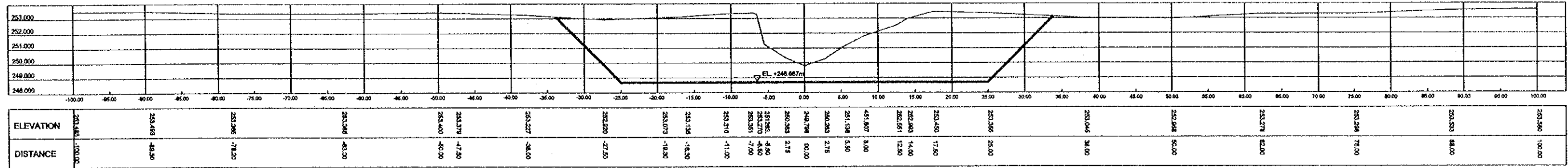
SECTION 19



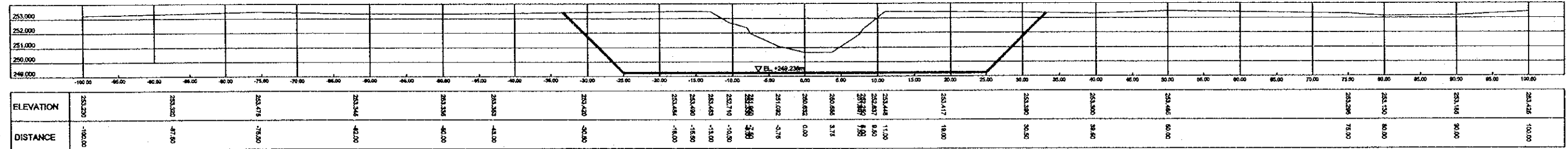
SECTION 20



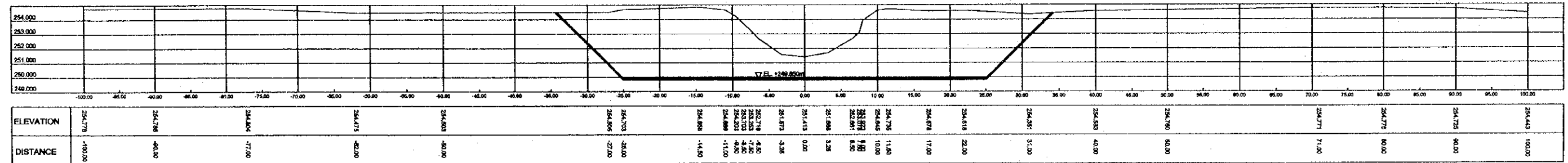
SECTION 21



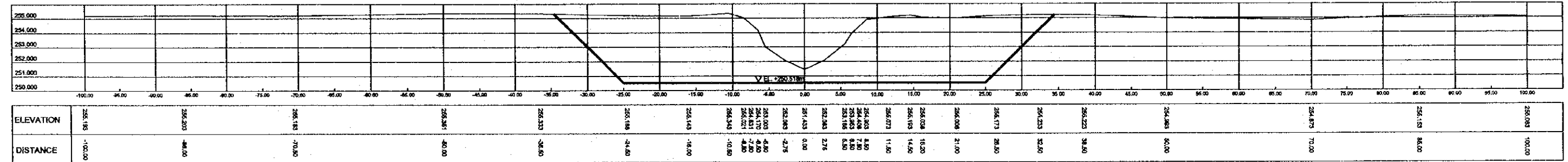
SECTION 22



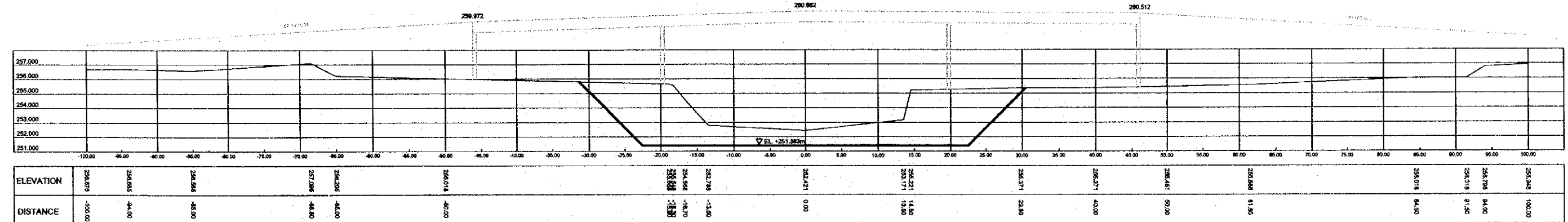
SECTION 23



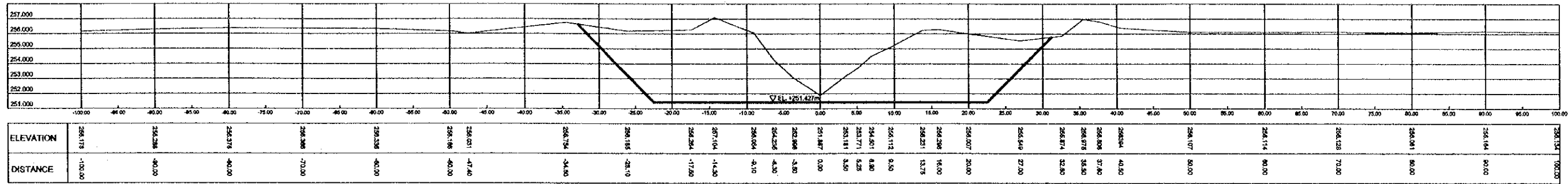
SECTION 24



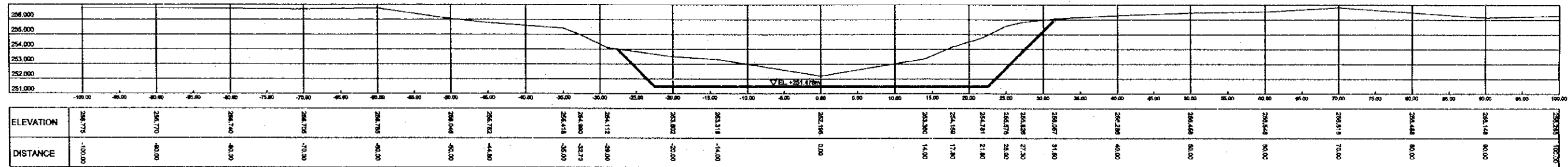
SECTION 25



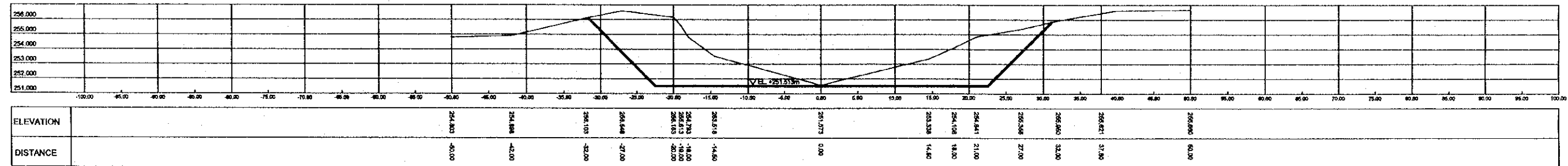
SECTION 26



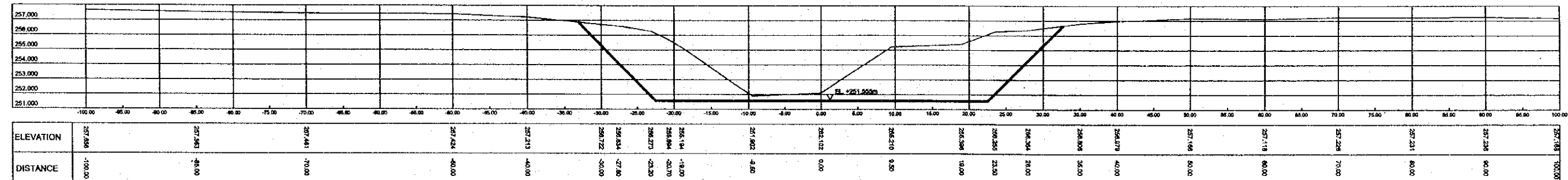
SECTION 27

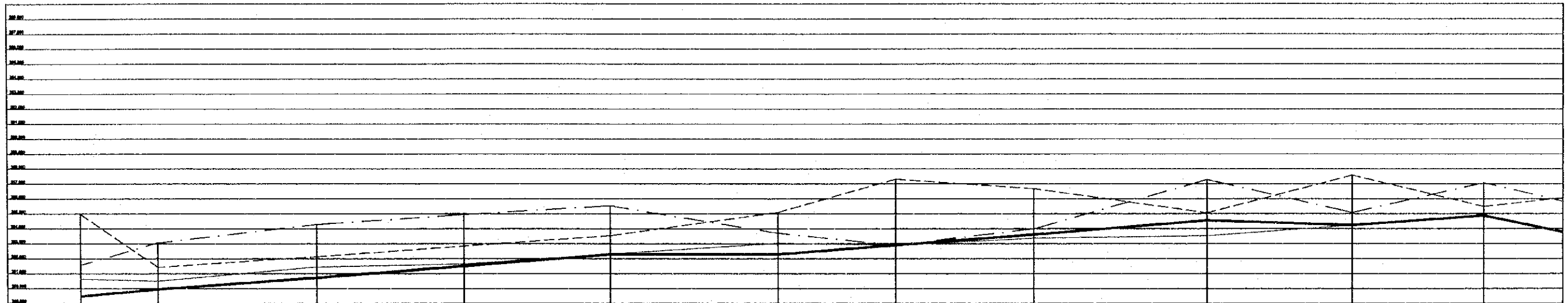


SECTION 28



SECTION 29





LEFT BANK	30.00	30.50	31.00	31.50	32.00	32.50	33.00	33.50	34.00	34.50	35.00	35.50	36.00	36.50	37.00	37.50	38.00
RIGHT BANK	30.00	30.50	31.00	31.50	32.00	32.50	33.00	33.50	34.00	34.50	35.00	35.50	36.00	36.50	37.00	37.50	38.00
LOWEST RIVER BED	30.00	30.50	31.00	31.50	32.00	32.50	33.00	33.50	34.00	34.50	35.00	35.50	36.00	36.50	37.00	37.50	38.00
COMMON BED EL.	30.00	30.50	31.00	31.50	32.00	32.50	33.00	33.50	34.00	34.50	35.00	35.50	36.00	36.50	37.00	37.50	38.00
ACCUMULATED DISTANCE	0	10	20	30	40	50	60	70	80	90	100	110	120	130	140	150	160
SECTION NO.	1	2	3	4	5	6	7	8	9	10	11	12	13	14	15	16	17

DESIGN BED	—————
LEFT BANK	- - - - -
RIGHT BANK
LOWEST RIVER BED	- · - · -