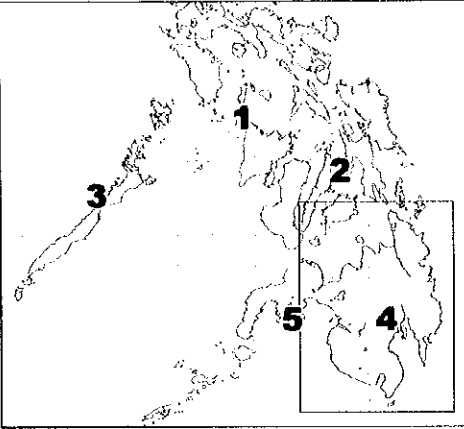
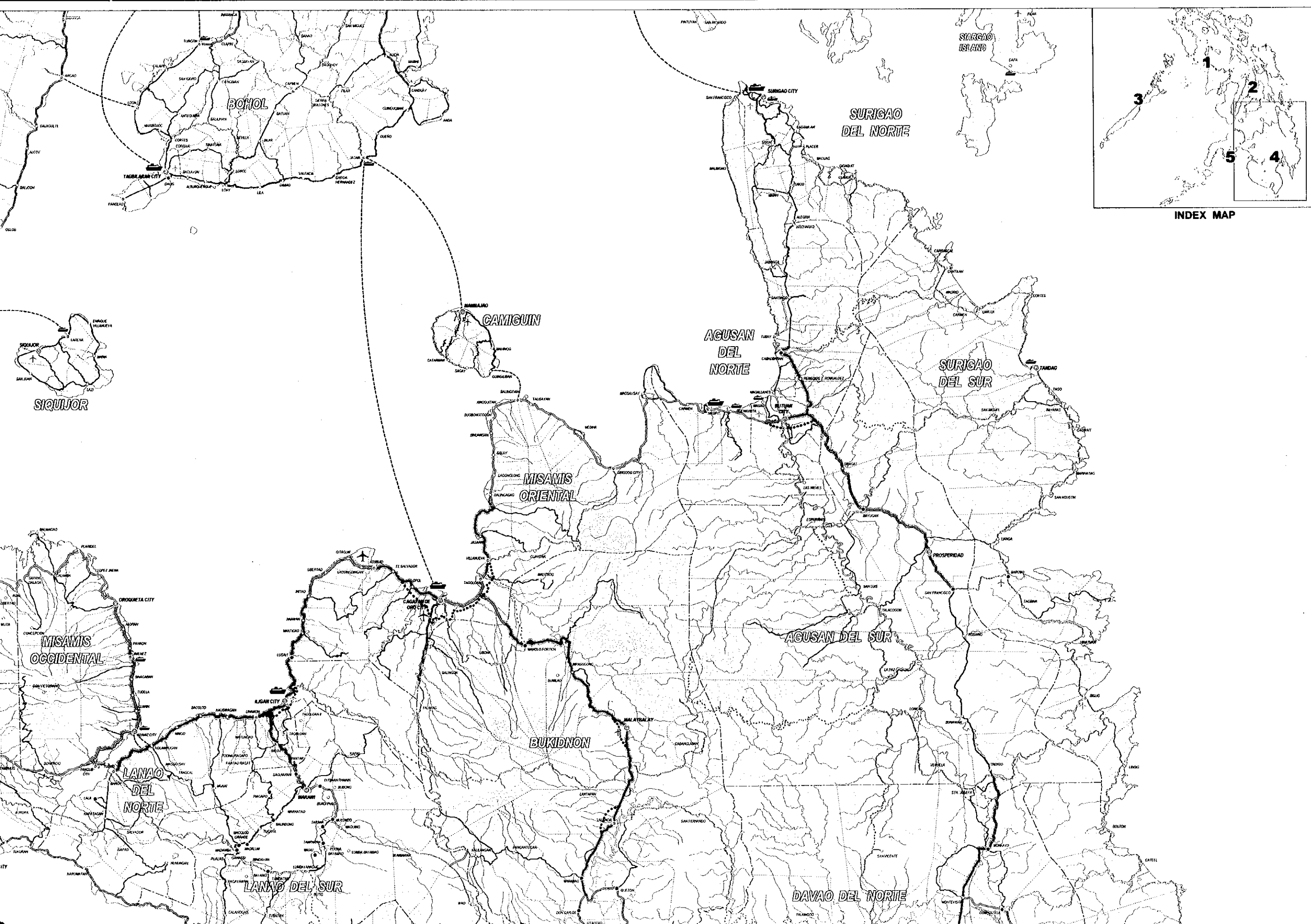


INDEX MAP



INDEX MAP



N

0 5 10 20 40
Kilometers

SCALE 1: 500,000

LEGEND :

A. TYPE OF WORK

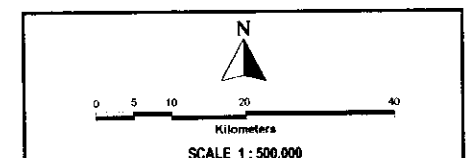
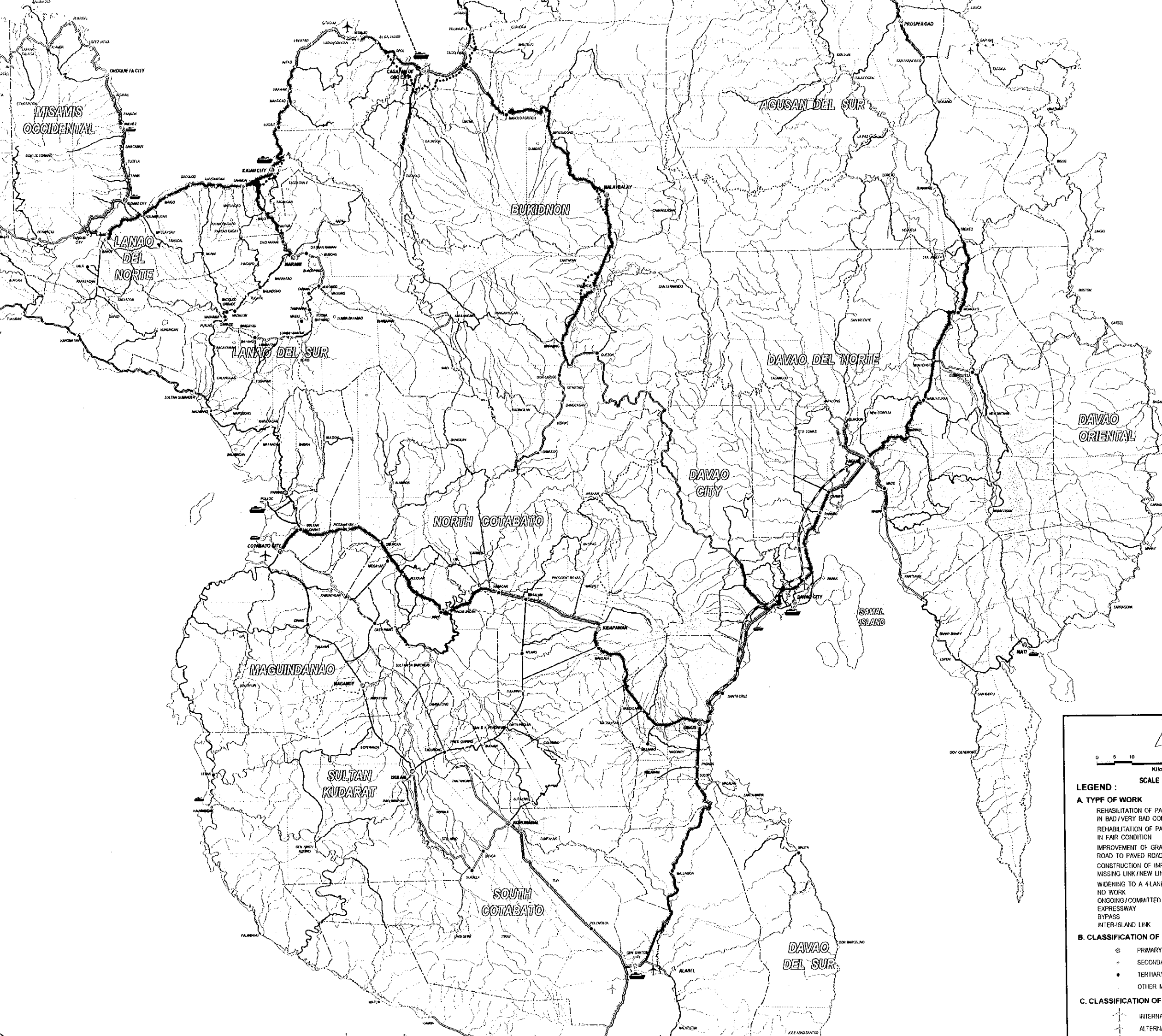
- REHABILITATION OF PAVED ROAD IN BAD /VERY BAD CONDITION
- REHABILITATION OF PAVED ROAD IN FAIR CONDITION
- IMPROVEMENT OF GRAVEL /EARTH ROAD TO PAVED ROAD
- CONSTRUCTION OF IMPASSABLE / MISSING LINK /NEW LINK
- WIDENING TO A 4-LANE ROAD
- NO WORK
- ONGOING / COMMITTED
- EXPRESSWAY
- BYPASS
- INTER-ISLAND LINK

B. CLASSIFICATION OF URBAN CENTERS

- PRIMARY CENTER
- SECONDARY CENTER
- TERTIARY CENTER
- OTHER MUNICIPAL TOWN

C. CLASSIFICATION OF AIRPORT

- INTERNATIONAL AIRPORT
- AIR TERMINAL INTERNATIONAL AIRPORT



LEGEND :

A. TYPE OF WORK

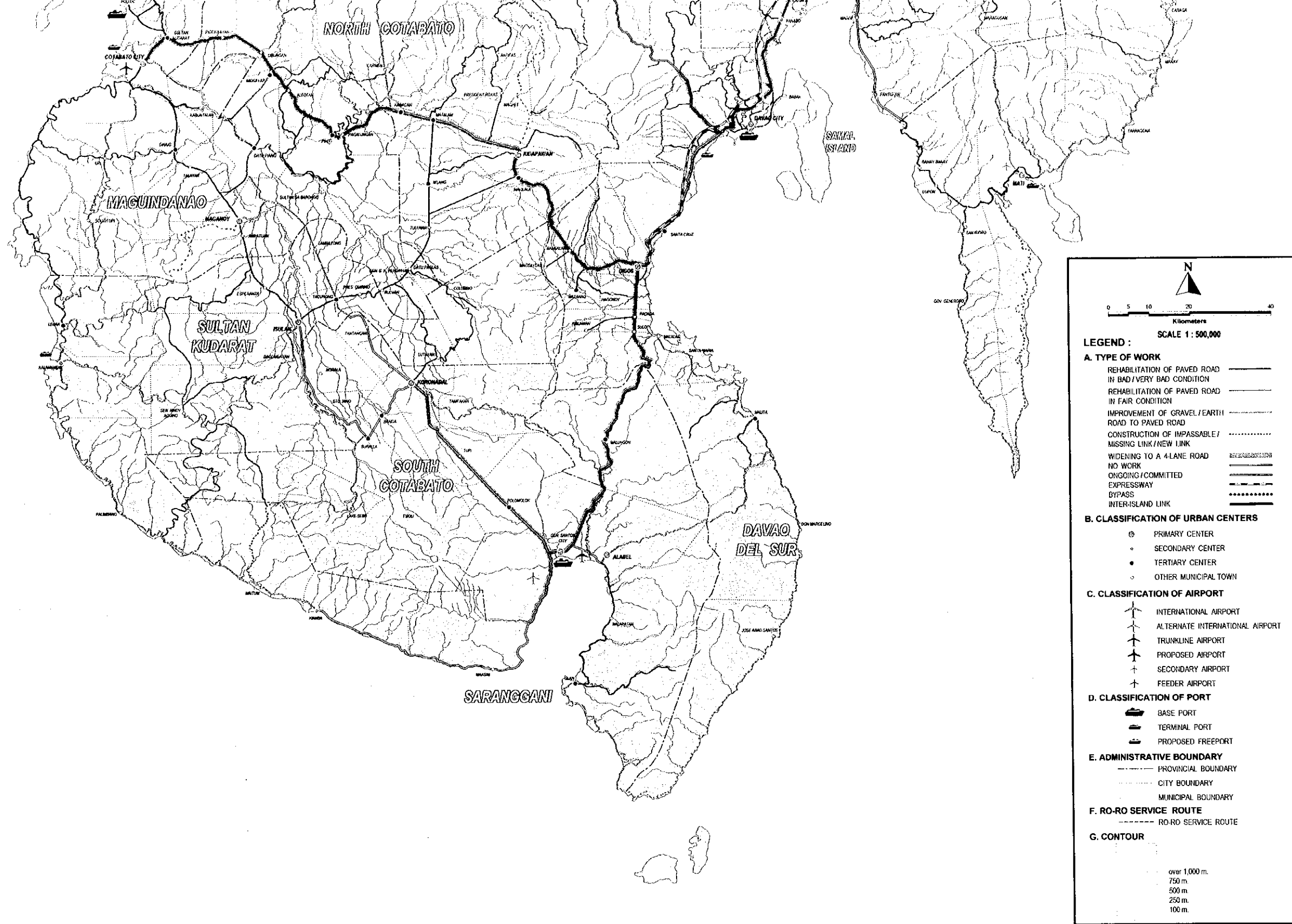
- REHABILITATION OF PAVED ROAD IN BAD / VERY BAD CONDITION
- REHABILITATION OF PAVED ROAD IN FAIR CONDITION
- IMPROVEMENT OF GRAVEL / EARTH ROAD TO PAVED ROAD
- CONSTRUCTION OF IMPASSABLE / MISSING LINK / NEW LINK
- WIDENING TO A 4 LANE ROAD
- NO WORK
- ONGOING / COMMITTED
- EXPRESSWAY
- BYPASS
- INTER-ISLAND LINK

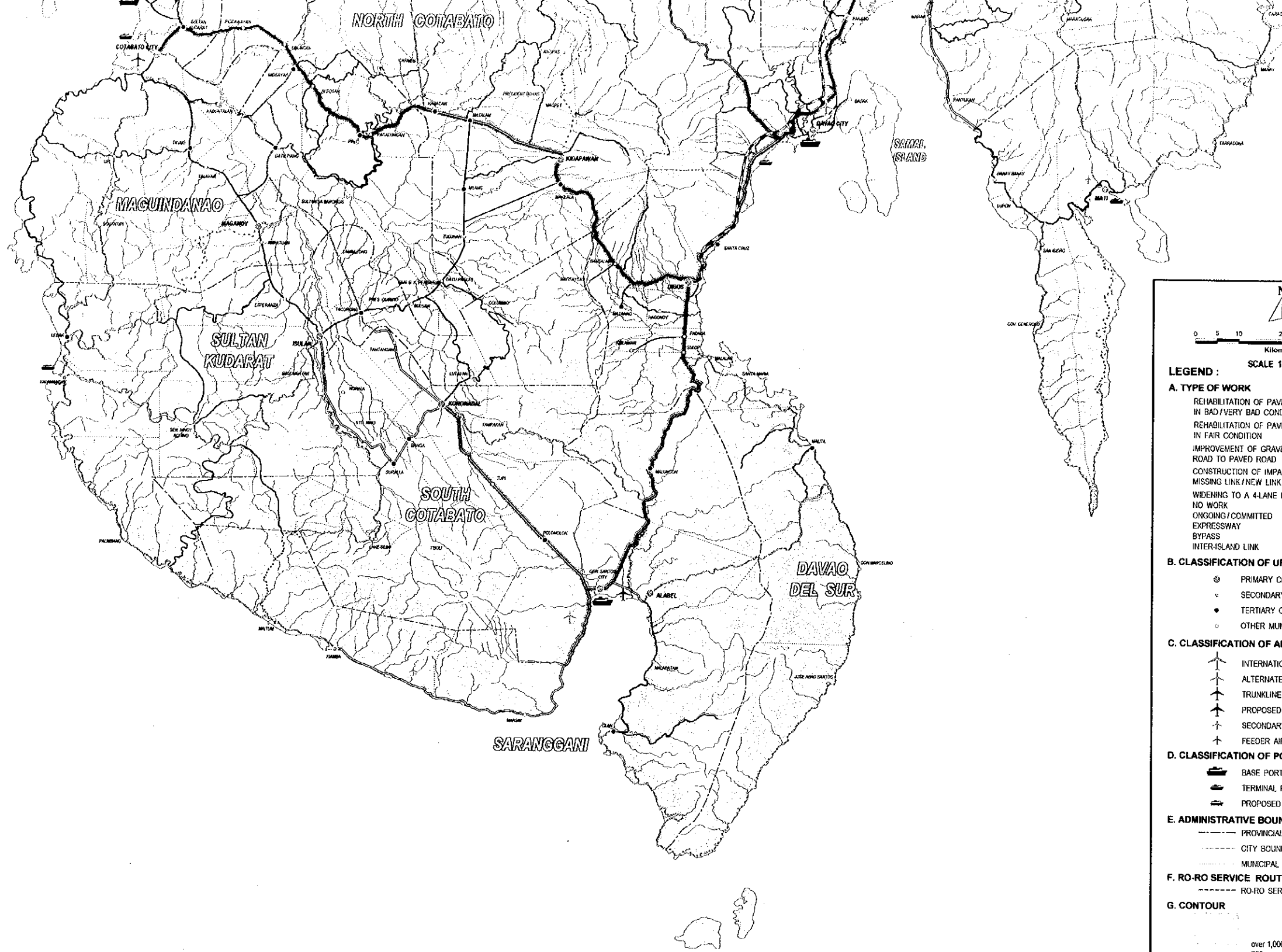
B. CLASSIFICATION OF URBAN CENTERS

- PRIMARY CENTER
- SECONDARY CENTER
- TERTIARY CENTER
- OTHER MUNICIPAL TOWN

C. CLASSIFICATION OF AIRPORT

- INTERNATIONAL AIRPORT
- ALTERNATE INTERNATIONAL AIRPORT





N

0 5 10 20 40
Kilometers

SCALE 1 : 500,000

LEGEND :

A. TYPE OF WORK

- REHABILITATION OF PAVED ROAD IN BAD/VERY BAD CONDITION
- REHABILITATION OF PAVED ROAD IN FAIR CONDITION
- IMPROVEMENT OF GRAVEL/EARTH ROAD TO PAVED ROAD
- CONSTRUCTION OF IMPASSABLE/MISSING LINK/NEW LINK
- WIDENING TO A 4-LANE ROAD
- NO WORK
- ONGOING/COMMITTED EXPRESSWAY
- BYPASS
- INTER-ISLAND LINK

B. CLASSIFICATION OF URBAN CENTERS

- PRIMARY CENTER
- SECONDARY CENTER
- TERTIARY CENTER
- OTHER MUNICIPAL TOWN

C. CLASSIFICATION OF AIRPORT

- INTERNATIONAL AIRPORT
- ALTERNATE INTERNATIONAL AIRPORT
- TRUNKLINE AIRPORT
- PROPOSED AIRPORT
- SECONDARY AIRPORT
- FEEDER AIRPORT

D. CLASSIFICATION OF PORT

- BASE PORT
- TERMINAL PORT
- PROPOSED FREEPORT

E. ADMINISTRATIVE BOUNDARY

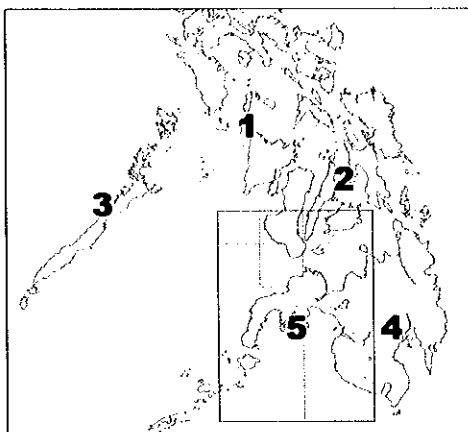
- PROVINCIAL BOUNDARY
- CITY BOUNDARY
- MUNICIPAL BOUNDARY

F. RO-RO SERVICE ROUTE

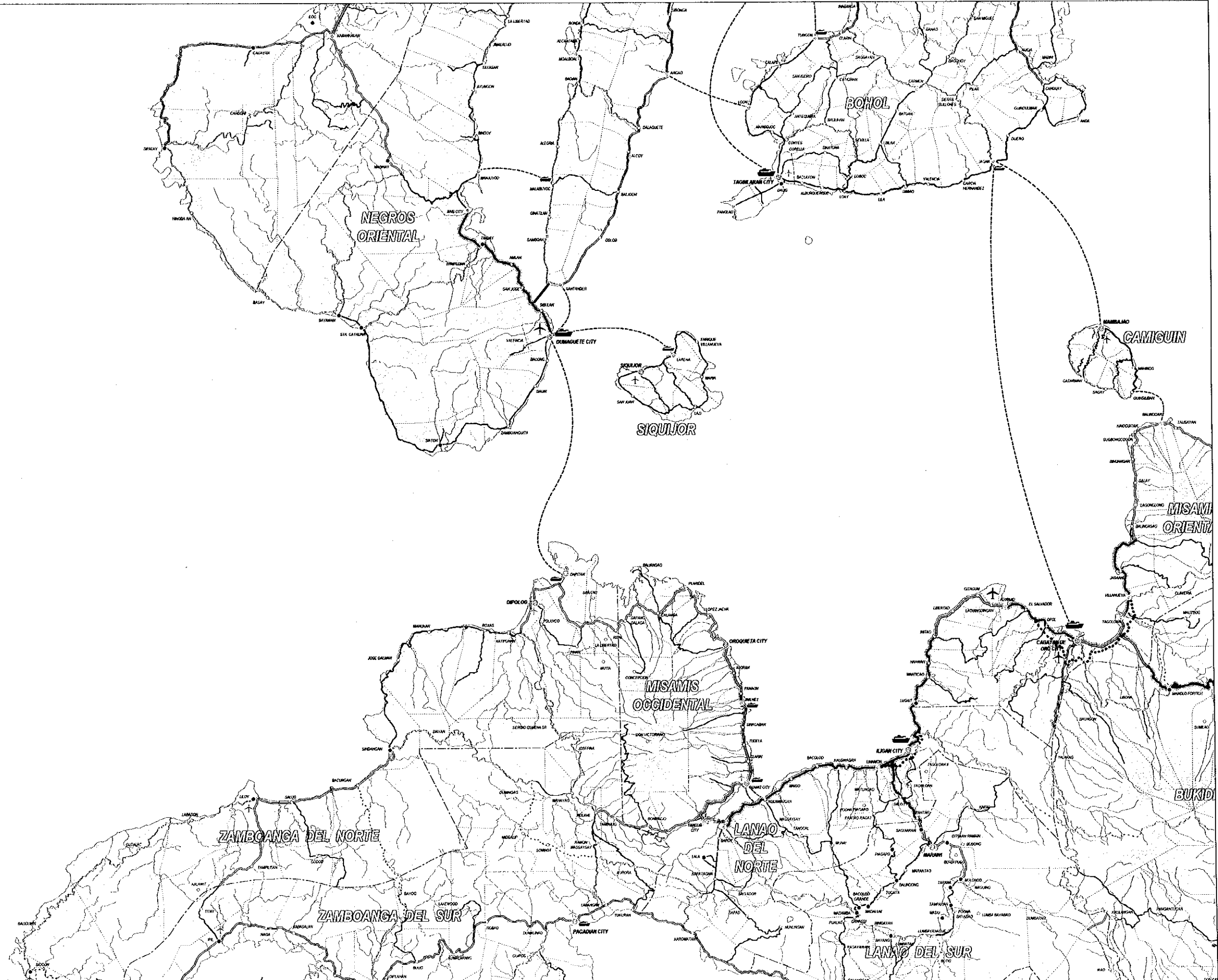
- RO-RO SERVICE ROUTE

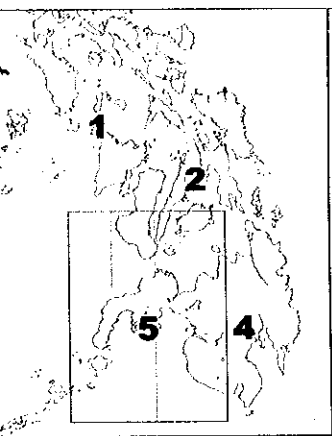
G. CONTOUR

- over 1,000 m
- 750 m
- 500 m
- 250 m
- 100 m

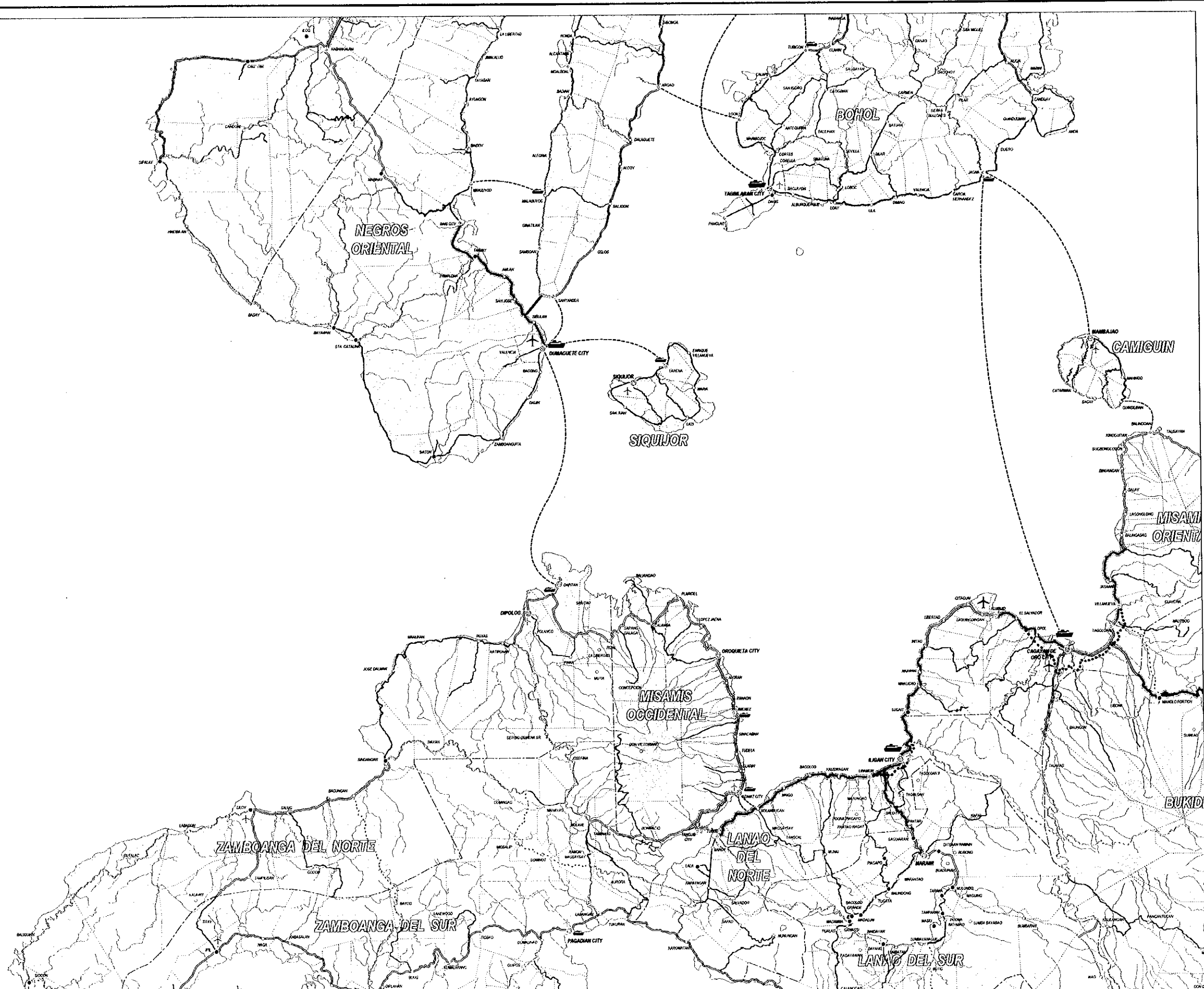


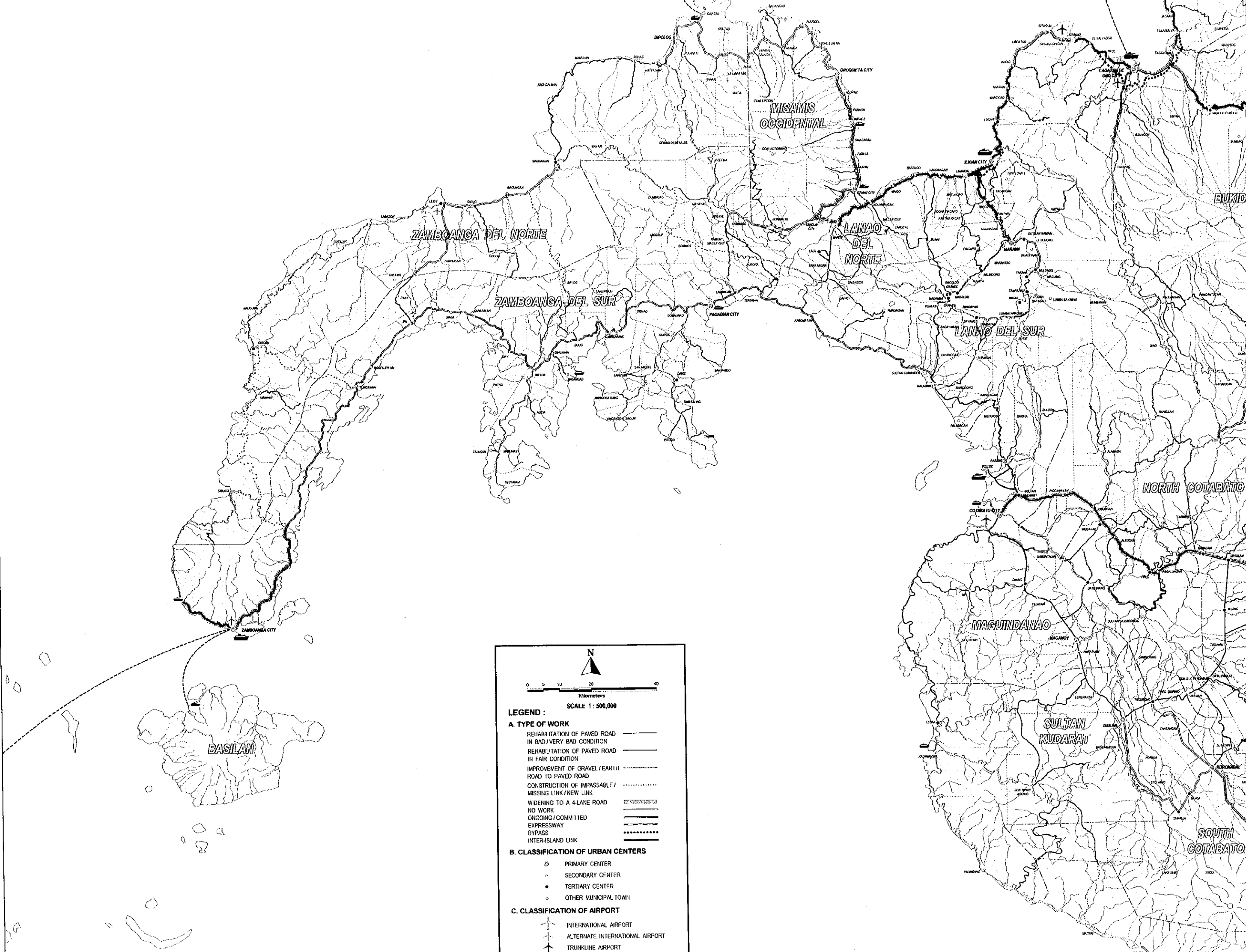
INDEX MAP






INDEX MAP





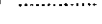
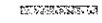












 0 5 10 20 40
 Kilometers
 SCALE 1 : 500,000

LEGEND :





A. TYPE OF WORK

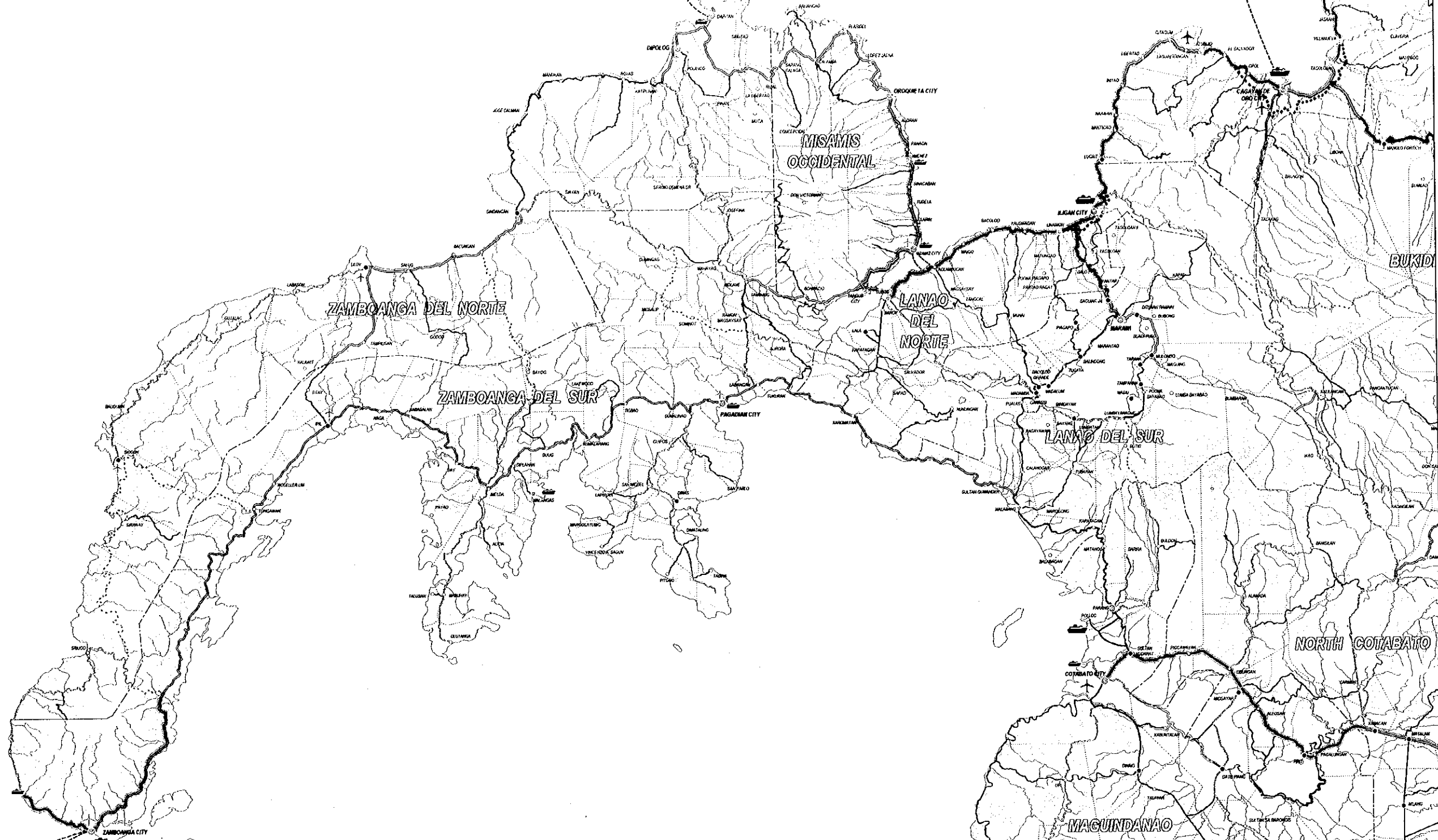
- REHABILITATION OF PAVED ROAD IN BAD / VERY BAD CONDITION 
- REHABILITATION OF PAVED ROAD IN FAIR CONDITION 
- IMPROVEMENT OF GRAVEL / EARTH ROAD TO PAVED ROAD 
- CONSTRUCTION OF IMPASSABLE / MISSING LINK / NEW LINK 
- WIDENING TO A 4-LANE ROAD 
- NO WORK 
- ONGOING / COMMITTED EXPRESSWAY 
- BYPASS 
- INTER-ISLAND LINK 

B. CLASSIFICATION OF URBAN CENTERS

- PRIMARY CENTER 
- SECONDARY CENTER 
- TERTIARY CENTER 
- OTHER MUNICIPAL TOWN 

C. CLASSIFICATION OF AIRPORT

- INTERNATIONAL AIRPORT 
- ALTERNATE INTERNATIONAL AIRPORT 
- TRUNKLINE AIRPORT 
- PROPOSED AIRPORT 



N

0 5 10 20 40
Kilometers

SCALE 1 : 500,000

LEGEND :

A. TYPE OF WORK

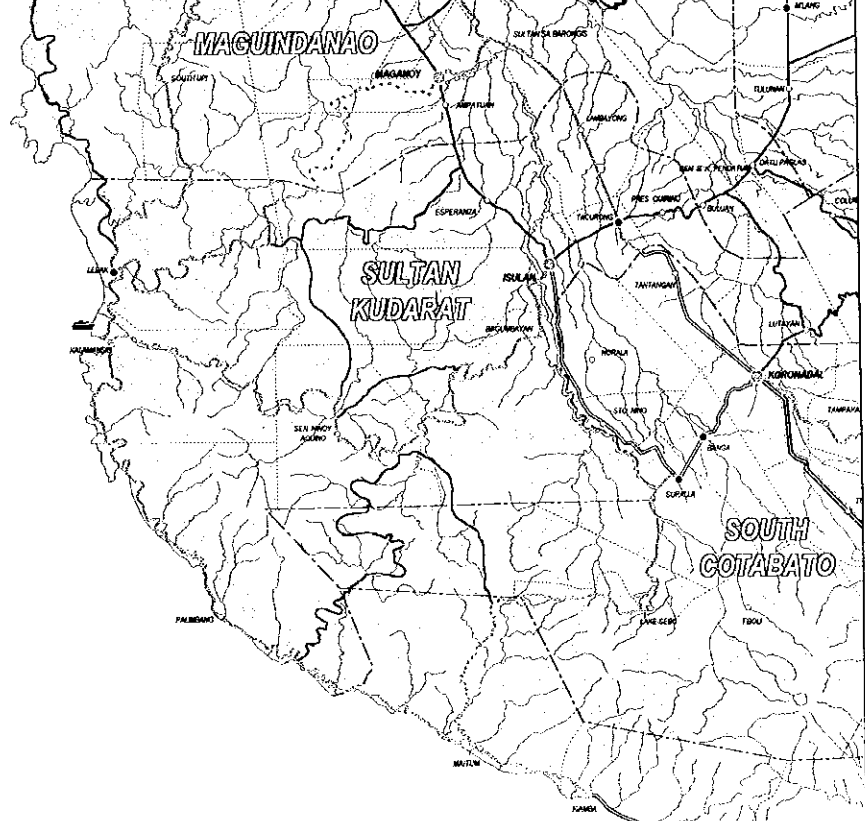
- REHABILITATION OF PAVED ROAD IN BAD / VERY BAD CONDITION
- REHABILITATION OF PAVED ROAD IN FAIR CONDITION
- IMPROVEMENT OF GRAVEL / EARTH ROAD TO PAVED ROAD
- CONSTRUCTION OF IMPASSABLE / MISSING LINK / NEW LINK
- WIDENING TO A 4-LANE ROAD
- NO WORK
- ONGOING / COMMITTED EXPRESSWAY
- BYPASS
- INTER-ISLAND LINK

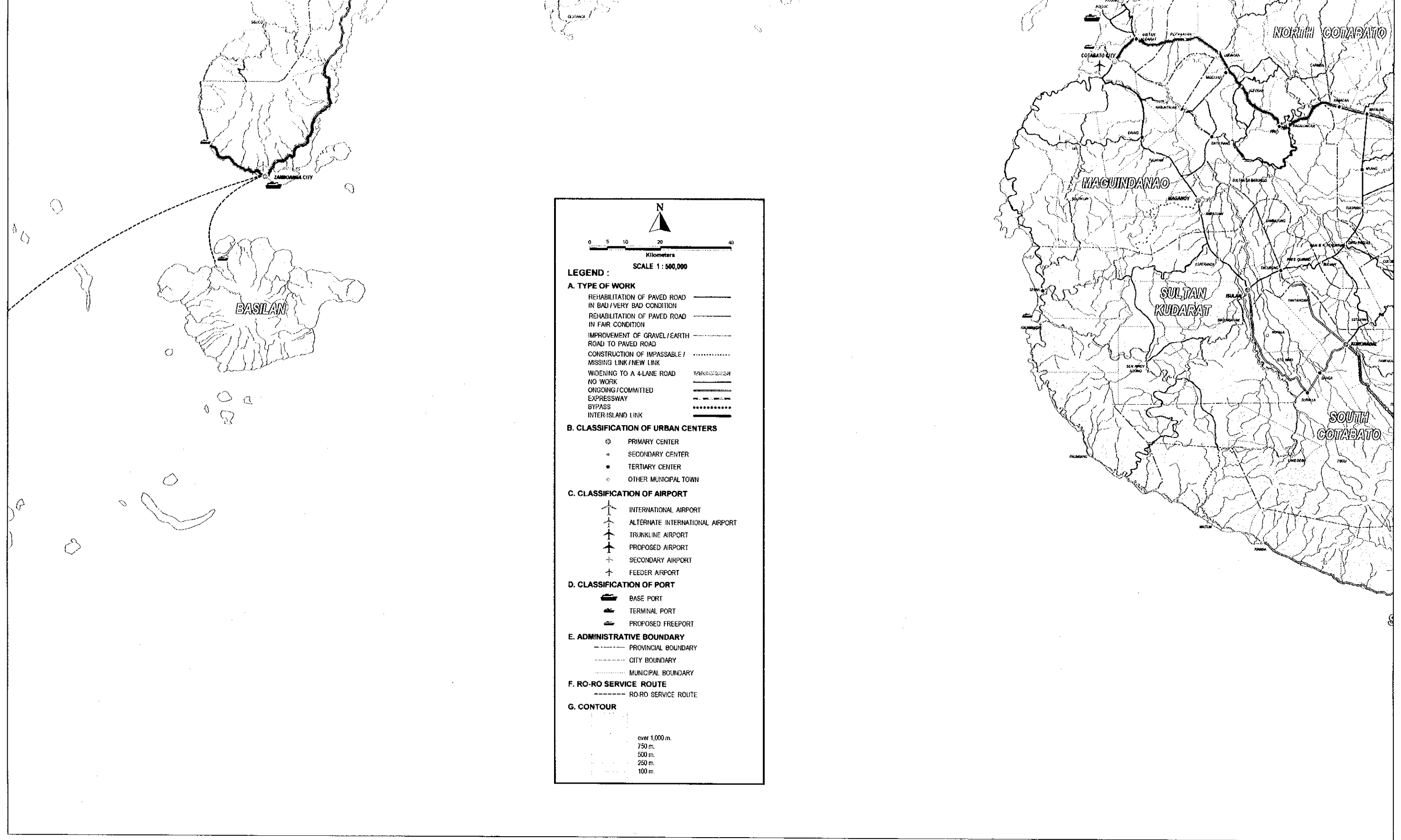
B. CLASSIFICATION OF URBAN CENTERS

- ⊙ PRIMARY CENTER
- SECONDARY CENTER
- TERTIARY CENTER
- △ OTHER MUNICIPAL TOWN

C. CLASSIFICATION OF AIRPORT

- ✈ INTERNATIONAL AIRPORT
- ✈ ALTERNATE INTERNATIONAL AIRPORT
- ✈ TRUNKLINE AIRPORT
- ✈ PROPOSED AIRPORT





JICA JAPAN INTERNATIONAL COOPERATION AGENCY
 Republic of the Philippines
 DEPARTMENT OF PUBLIC WORKS AND HIGHWAYS

MASTER PLAN STUDY ON VISAYAS AND MINDANAO
 ISLANDS STRATEGIC ROAD DEVELOPMENT PROJECT
NETWORK DEVELOPMENT PLAN - 5

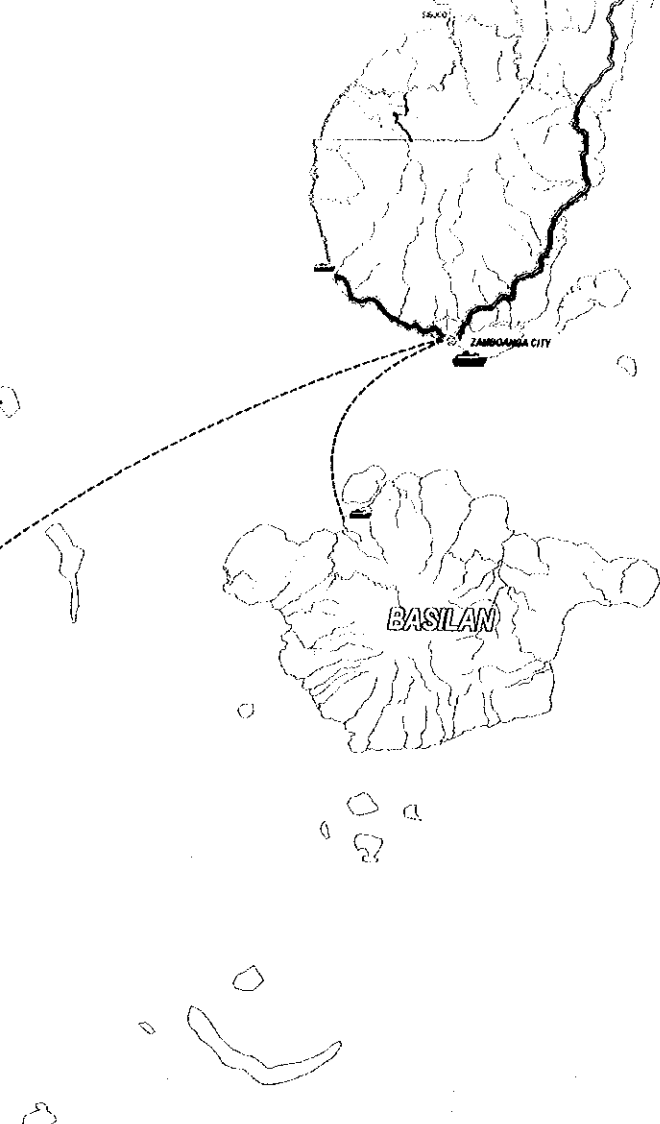


KATAHIRA & ENGINEERS INTERNATIONAL
 YACHIYO ENGINEERING CO., LTD.

Sheet No.

10/12

FEBRUARY 1999



N

0 5 10 20 40
Kilometers

SCALE 1 : 500,000

LEGEND :

A. TYPE OF WORK

- REHABILITATION OF PAVED ROAD IN BAD/VERY BAD CONDITION
- REHABILITATION OF PAVED ROAD IN FAIR CONDITION
- IMPROVEMENT OF GRAVEL/EARTH ROAD TO PAVED ROAD
- CONSTRUCTION OF IMPASSABLE/MISSING LINK/NEW LINK
- WIDENING TO A 4-LANE ROAD
- NO WORK
- ONGOING/COMMITTED
- EXPRESSWAY
- BYPASS
- INTER-ISLAND LINK

B. CLASSIFICATION OF URBAN CENTERS

- PRIMARY CENTER
- SECONDARY CENTER
- TERTIARY CENTER
- ◌ OTHER MUNICIPAL TOWN

C. CLASSIFICATION OF AIRPORT

- INTERNATIONAL AIRPORT
- ALTERNATE INTERNATIONAL AIRPORT
- TRUNKLINE AIRPORT
- PROPOSED AIRPORT
- SECONDARY AIRPORT
- FEEDER AIRPORT

D. CLASSIFICATION OF PORT

- BASE PORT
- TERMINAL PORT
- PROPOSED FREEPORT

E. ADMINISTRATIVE BOUNDARY

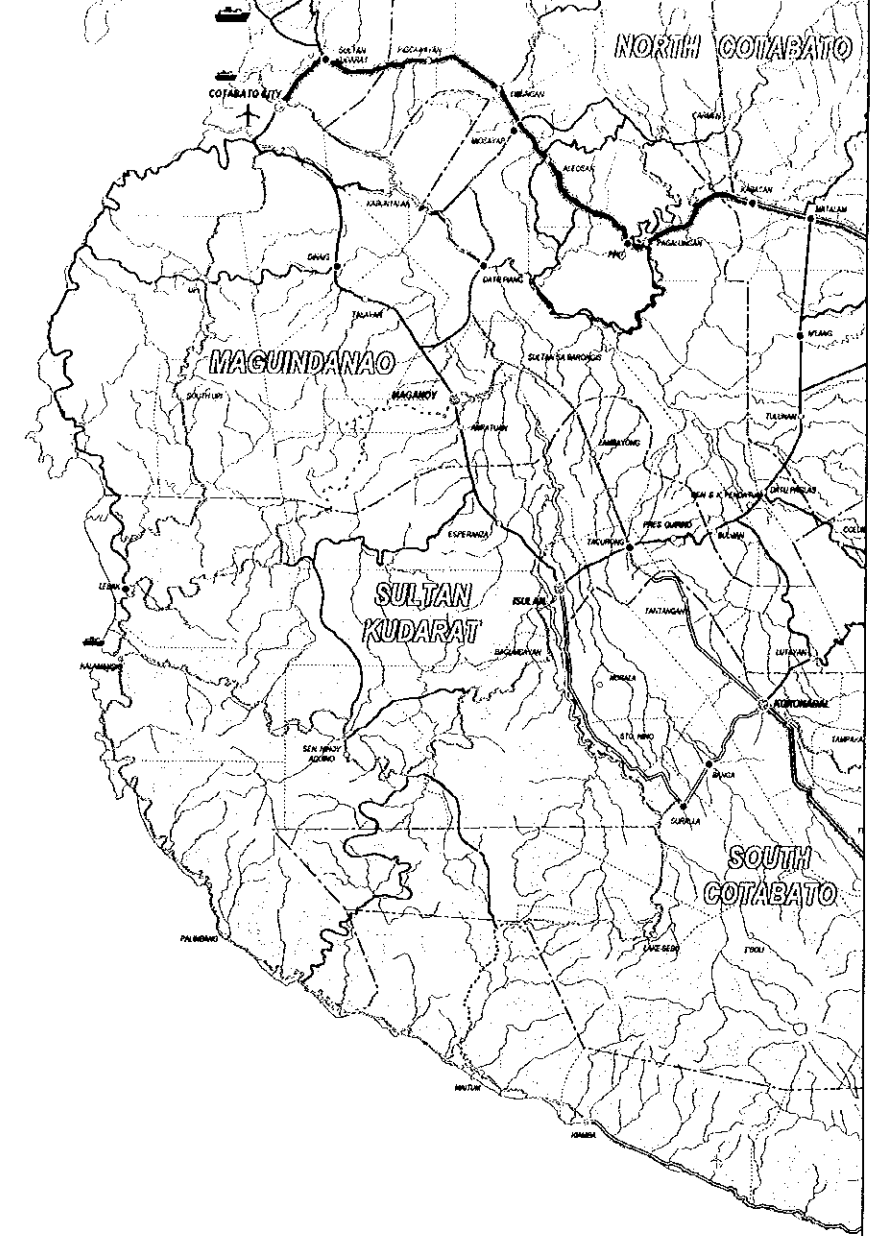
- PROVINCIAL BOUNDARY
- CITY BOUNDARY
- MUNICIPAL BOUNDARY

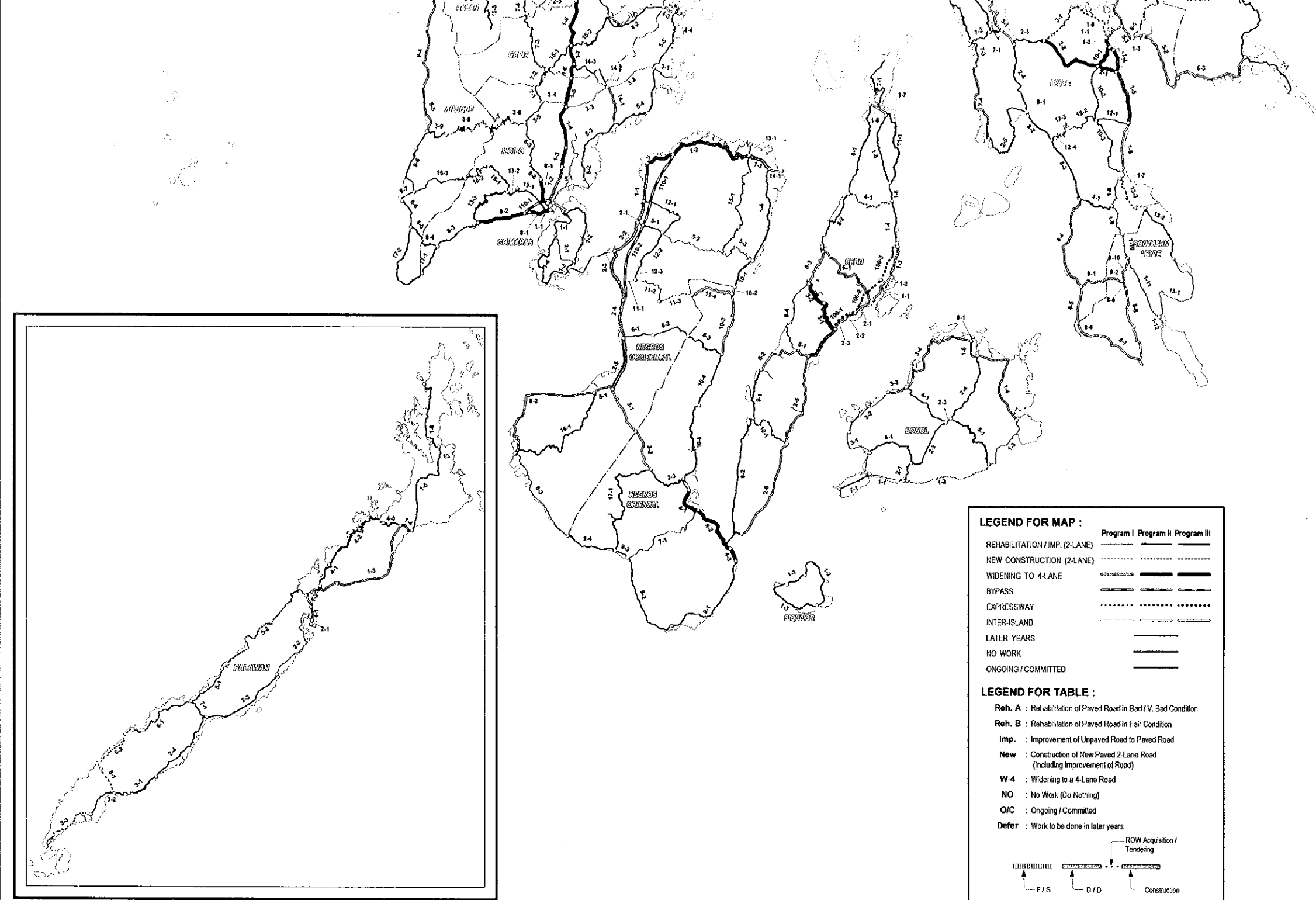
F. RO-RO SERVICE ROUTE

- RO-RO SERVICE ROUTE

G. CONTOUR

- over 1,000 m.
- 750 m.
- 500 m.
- 250 m.
- 100 m.





Project Name	Program	Start	End	Remarks
Cebu - Espinosa Road	Program I	2011	2013	
Masawa East Coast Road	Program I	2011	2013	
Iloilo - Roxas Road	Program I	2011	2013	
Kalibo - Roxas Road	Program I	2011	2013	
Panay East West Link Road	Program I	2011	2013	
Roxas - Valencia Road	Program I	2011	2013	
Panay East Coast Road	Program I	2011	2013	
Iloilo - Cabatuan - Lumban Road	Program I	2011	2013	
Cebu - Zamboanga - Atarac Road	Program I	2011	2013	
Iloilo - Antique Road	Program I	2011	2013	
Antique Coastal Road	Program I	2011	2013	
Antique Coastal Road	Program I	2011	2013	
Nabes - Alabon Road	Program I	2011	2013	
Nabes - Cebu - Pandan Road	Program I	2011	2013	
Alabon - Panay Road	Program I	2011	2013	
Davao - Leon - Magan Road	Program I	2011	2013	
Bacolod - San Rafael - Dumaguete Road	Program I	2011	2013	
Tapas - Quinsay - Potensol Road	Program I	2011	2013	
Leon - Subaan Cross Mountain Road	Program I	2011	2013	
Tolosa - Dao - Assieman Road	Program I	2011	2013	
Iloilo Circumferential Road	Program I	2011	2013	
Iloilo - Olaneta Link	Program I	2011	2013	
Dumaguete Circumferential Road	Program I	2011	2013	
Dumaguete Cross Island Road	Program I	2011	2013	
Bacolod - San Carlos Overst Road	Program I	2011	2013	
Bacolod - Nabalan Road	Program I	2011	2013	
Kibaran - Bala Road	Program I	2011	2013	
Davao - Quinsay Road	Program I	2011	2013	
Bacolod - D. S. Benedicto - San Carlos Road	Program I	2011	2013	

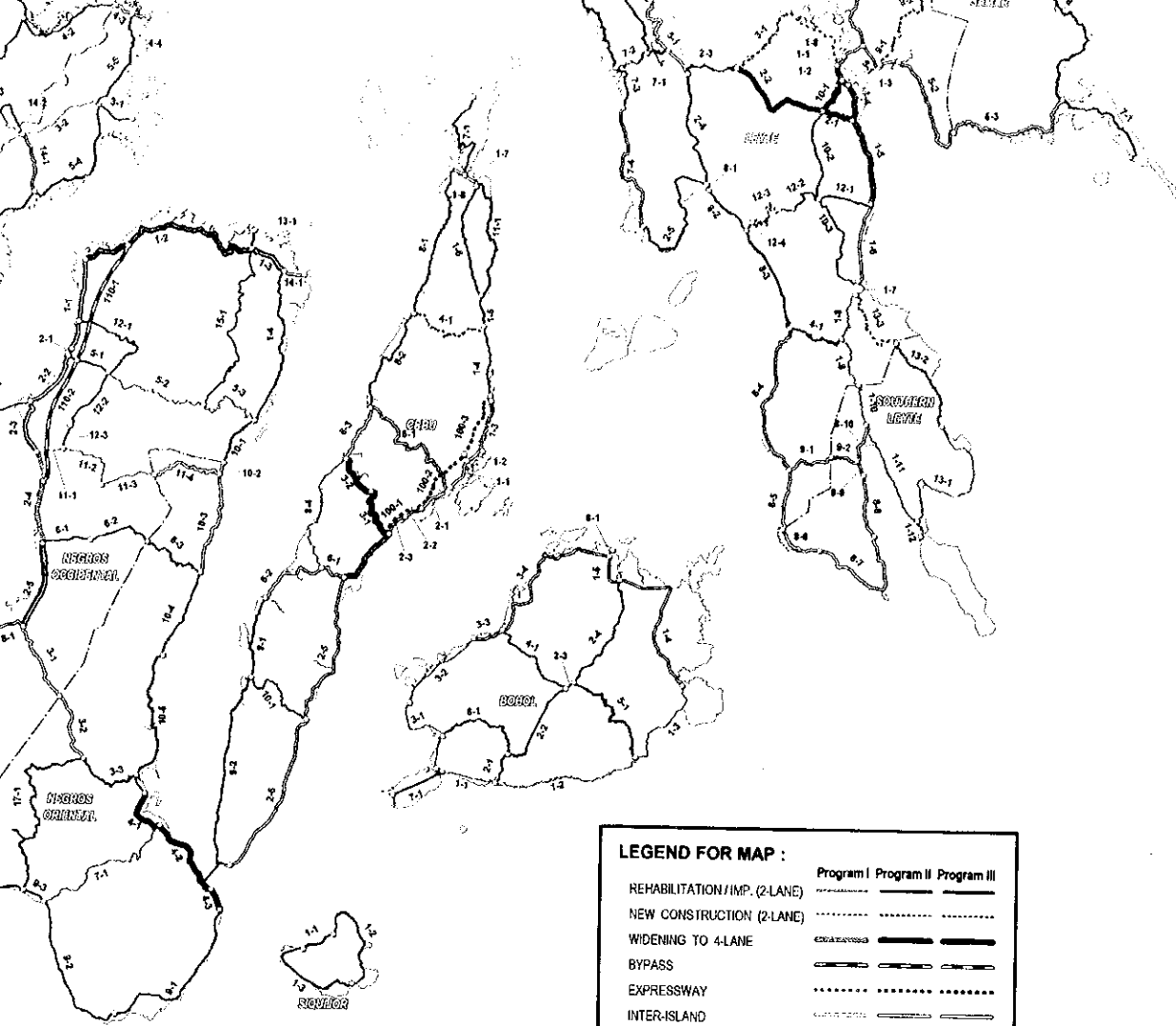
LEGEND FOR MAP :

- REHABILITATION / IMP. (2-LANE) [Symbol]
- NEW CONSTRUCTION (2-LANE) [Symbol]
- WIDENING TO 4-LANE [Symbol]
- BYPASS [Symbol]
- EXPRESSWAY [Symbol]
- INTER-ISLAND [Symbol]
- LATER YEARS [Symbol]
- NO WORK [Symbol]
- ONGOING / COMMITTED [Symbol]

LEGEND FOR TABLE :

- Reh. A : Rehabilitation of Paved Road in Bad / V. Bad Condition
- Reh. B : Rehabilitation of Paved Road in Fair Condition
- Imp. : Improvement of Unpaved Road to Paved Road
- New : Construction of New Paved 2-Lane Road (Including Improvement of Road)
- W-4 : Widening to a 4-Lane Road
- NO : No Work (Do Nothing)
- OIC : Ongoing / Committed
- Defer : Work to be done in later years

F/S D/D Construction



LEGEND FOR MAP :

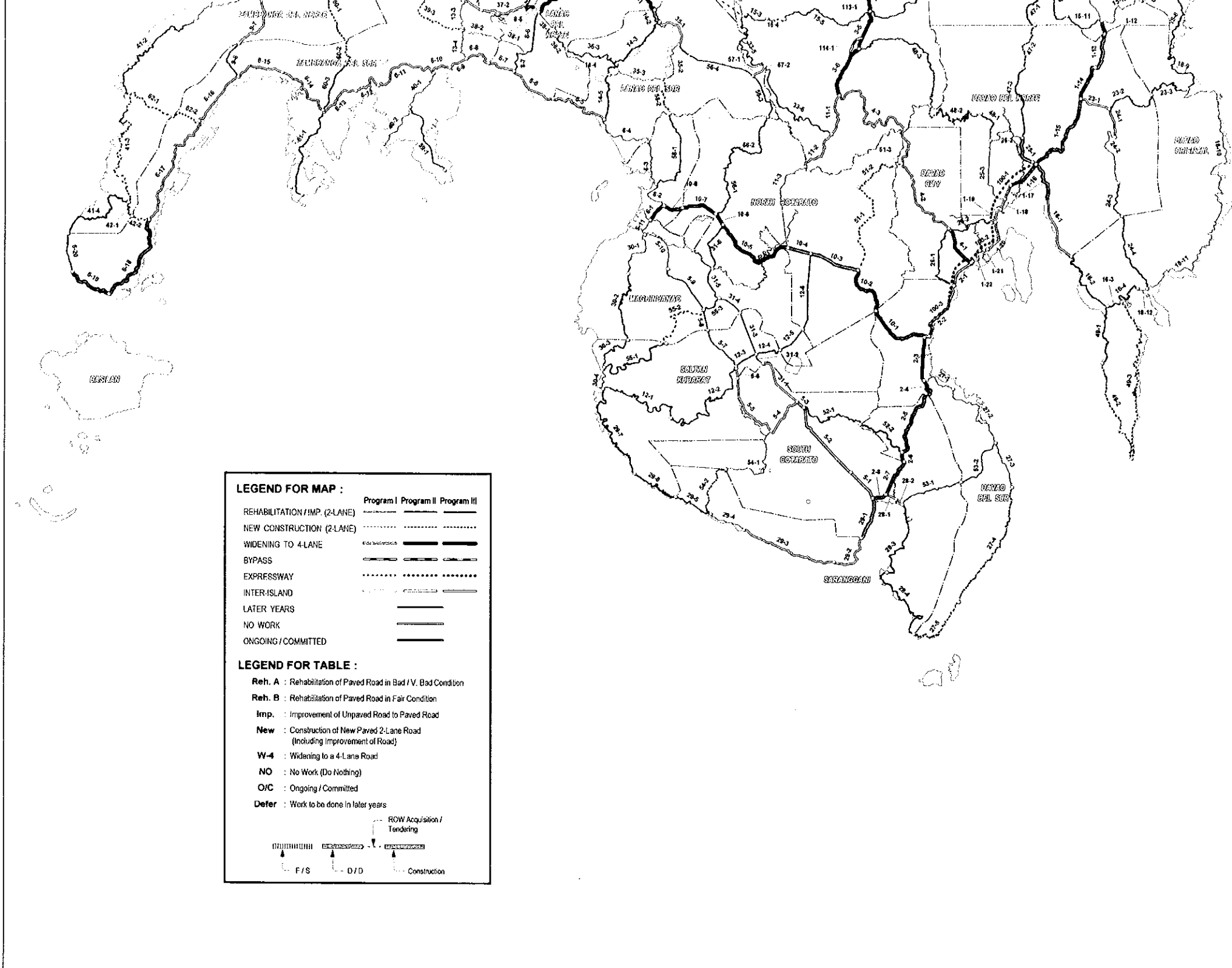
REHABILITATION/IMP. (2-LANE)	Program I	Program II	Program III
NEW CONSTRUCTION (2-LANE)	-----	-----	-----
WIDENING TO 4-LANE	=====	=====	=====
BYPASS	-----	-----	-----
EXPRESSWAY	-----	-----	-----
INTER-ISLAND	-----	-----	-----
LATER YEARS	-----	-----	-----
NO WORK	-----	-----	-----
ONGOING / COMMITTED	-----	-----	-----

LEGEND FOR TABLE :

Reh. A : Rehabilitation of Paved Road in Bad / V. Bad Condition
 Reh. B : Rehabilitation of Paved Road in Fair Condition
 Imp. : Improvement of Unpaved Road to Paved Road
 New : Construction of New Paved 2-Lane Road (Including Improvement of Road)
 W-4 : Widening to a 4-Lane Road
 NO : No Work (Do Nothing)
 O/C : Ongoing / Committed
 Defer : Work to be done in later years

Project Name	Agency	Start	End	Phase	Remarks
Cebu-Angeles Expressway	DPWH	2010	2012	O/C	
Misamis Occidental Road	DPWH	2010	2012	O/C	
Bolo - Roxas Road	DPWH	2010	2012	O/C	
Kalibo - Roxas Road	DPWH	2010	2012	O/C	
Panay East West Link Road	DPWH	2010	2012	O/C	
Rosario - Estancia Road	DPWH	2010	2012	O/C	
Panay East Coast Road	DPWH	2010	2012	O/C	
Davao - Cabatuan - Lumbayan Road	DPWH	2010	2012	O/C	
Catagan - Zamboanga - Alvarado Road	DPWH	2010	2012	O/C	
Davao - Ateneo Road	DPWH	2010	2012	O/C	
Ateneo Coastal Road	DPWH	2010	2012	O/C	
Ateneo Coastal Road	DPWH	2010	2012	O/C	
Nabes - Cocoran - Panay Road	DPWH	2010	2012	O/C	
Alban Panay Road	DPWH	2010	2012	O/C	
Bolo - Leon - Ilog Road	DPWH	2010	2012	O/C	
Marikina - San Rafael - Dumaguete Road	DPWH	2010	2012	O/C	
Tapan - Cuyayan - Panay Road	DPWH	2010	2012	O/C	
Leon - Sibulan Cross Mountain Road	DPWH	2010	2012	O/C	
Tales - Oza - Assumption Road	DPWH	2010	2012	O/C	
Bolo - Cotabato Road	DPWH	2010	2012	O/C	
Bolo - Cotabato Link	DPWH	2010	2012	O/C	
Guimaras Circumferential Road	DPWH	2010	2012	O/C	
Guimaras Cross Island Road	DPWH	2010	2012	O/C	
Marikina - San Carlos Coastal Road	DPWH	2010	2012	O/C	
Barotac - Zamboanga Road	DPWH	2010	2012	O/C	
Kabataan - Bala Road	DPWH	2010	2012	O/C	
Bala - Dumaguete Road	DPWH	2010	2012	O/C	
Marikina - D.D. Benavides - San Carlos Road	DPWH	2010	2012	O/C	

Project Name	Agency	Start	End	Phase	Remarks
Bond Circular Road (A)	DPWH	2010	2012	O/C	
Leyte Harbor Road	DPWH	2010	2012	O/C	
Bond Circular Road (B)	DPWH	2010	2012	O/C	
Orani - Carian Road	DPWH	2010	2012	O/C	
Carian - Jagna Road	DPWH	2010	2012	O/C	
Carian - San Carlos Road	DPWH	2010	2012	O/C	
Talibon - Alvarado Road	DPWH	2010	2012	O/C	
Southern Circumferential Road	DPWH	2010	2012	O/C	
Pan Philippine Highway (Visayas)	DPWH	2010	2012	O/C	
Tachibana - Orani - Road Road	DPWH	2010	2012	O/C	
Leyte Northern Coastal Road	DPWH	2010	2012	O/C	
Mulapog - Baybay Road	DPWH	2010	2012	O/C	
Leyte - Bisanan Road	DPWH	2010	2012	O/C	
Bisanan Circumferential Road	DPWH	2010	2012	O/C	
North West Leyte Road	DPWH	2010	2012	O/C	
West Leyte Road	DPWH	2010	2012	O/C	
Bato - Sogod Road	DPWH	2010	2012	O/C	
North West Leyte Island Road	DPWH	2010	2012	O/C	
Catagan - Jubay - San Isidro Road	DPWH	2010	2012	O/C	
Dung - Alibon Road	DPWH	2010	2012	O/C	
Southern Leyte Pacific Coast Road	DPWH	2010	2012	O/C	
Pan Philippine Highway (Mindanao)	DPWH	2010	2012	O/C	
North Samar Coastal Road	DPWH	2010	2012	O/C	
Catagan - Catagan Road	DPWH	2010	2012	O/C	
Wright - Tala Road	DPWH	2010	2012	O/C	
South Samar Coastal Road	DPWH	2010	2012	O/C	
Samar Pacific Coast Road	DPWH	2010	2012	O/C	
Buayan - Guimaras Road	DPWH	2010	2012	O/C	
Samar Central Road	DPWH	2010	2012	O/C	
Balay - Borongan Road	DPWH	2010	2012	O/C	



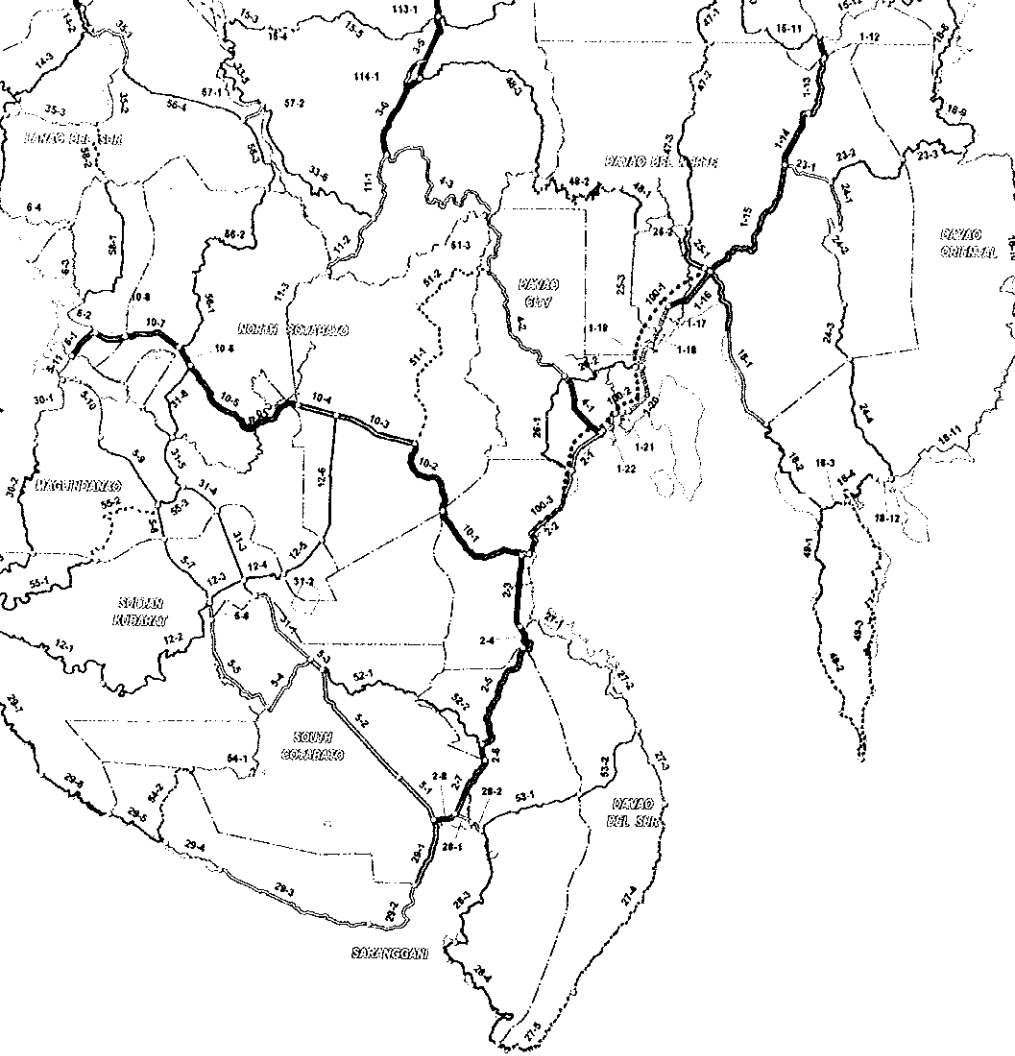
LEGEND FOR MAP :

	Program I	Program II	Program III
REHABILITATION / IMP. (2-LANE)	-----	-----	-----
NEW CONSTRUCTION (2-LANE)	-----	-----	-----
WIDENING TO 4-LANE	-----	-----	-----
BYPASS	-----	-----	-----
EXPRESSWAY	-----	-----	-----
INTER-ISLAND	-----	-----	-----
LATER YEARS	-----	-----	-----
NO WORK	-----	-----	-----
ONGOING / COMMITTED	-----	-----	-----

LEGEND FOR TABLE :

Reh. A : Rehabilitation of Paved Road in Bad / V. Bad Condition
 Reh. B : Rehabilitation of Paved Road in Fair Condition
 Imp. : Improvement of Unpaved Road to Paved Road
 New : Construction of New Paved 2-Lane Road (Including Improvement of Road)
 W-4 : Widening to a 4-Lane Road
 NO : No Work (Do Nothing)
 O/C : Ongoing / Committed
 Defer : Work to be done in later years

Project Name	Province	Item No.	Activity	Start	End	Remarks
Butuan - Cagayan de Oro - Iligan - Tubod Road	NS	M17-17	GC	1978.00		
		M17-18	GC	1978.00		
		M17-19	GC	1978.00		
		M17-20	GC	1978.00		
		M17-21	GC	1978.00		
		M17-22	GC	1978.00		
		M17-23	GC	1978.00		
		M17-24	GC	1978.00		
		M17-25	GC	1978.00		
		M17-26	GC	1978.00		
Dapitan - Oroquieta - Tangub - Tubod - S.N. Demaporo Road	NS	M17-27	GC	1978.00		
		M17-28	GC	1978.00		
		M17-29	GC	1978.00		
		M17-30	GC	1978.00		
		M17-31	GC	1978.00		
		M17-32	GC	1978.00		
		M17-33	GC	1978.00		
		M17-34	GC	1978.00		
		M17-35	GC	1978.00		
		M17-36	GC	1978.00		
Dapitan - Dipolog - Liloy - Ipi Road	NS	M17-37	GC	1978.00		
		M17-38	GC	1978.00		
		M17-39	GC	1978.00		
		M17-40	GC	1978.00		
		M17-41	GC	1978.00		
		M17-42	GC	1978.00		
		M17-43	GC	1978.00		
		M17-44	GC	1978.00		
		M17-45	GC	1978.00		
		M17-46	GC	1978.00		
Cotabato - Digos Road	EW	M17-47	GC	1978.00		
		M17-48	GC	1978.00		
		M17-49	GC	1978.00		
		M17-50	GC	1978.00		
		M17-51	GC	1978.00		
		M17-52	GC	1978.00		
		M17-53	GC	1978.00		
		M17-54	GC	1978.00		
		M17-55	GC	1978.00		
		M17-56	GC	1978.00		
Marawi - Kibawe - Kabacan Road	STA	M17-57	GC	1978.00		
		M17-58	GC	1978.00		
		M17-59	GC	1978.00		
		M17-60	GC	1978.00		
		M17-61	GC	1978.00		
		M17-62	GC	1978.00		
		M17-63	GC	1978.00		
		M17-64	GC	1978.00		
		M17-65	GC	1978.00		
		M17-66	GC	1978.00		
Kalamansig - Isulan - Matalam Road	EW	M17-67	GC	1978.00		
		M17-68	GC	1978.00		
		M17-69	GC	1978.00		
		M17-70	GC	1978.00		
		M17-71	GC	1978.00		
		M17-72	GC	1978.00		
		M17-73	GC	1978.00		
		M17-74	GC	1978.00		
		M17-75	GC	1978.00		
		M17-76	GC	1978.00		
Kilpanan - S. Demera - Molave - Labangan Road	EW	M17-77	GC	1978.00		
		M17-78	GC	1978.00		
		M17-79	GC	1978.00		
		M17-80	GC	1978.00		
		M17-81	GC	1978.00		
		M17-82	GC	1978.00		
		M17-83	GC	1978.00		
		M17-84	GC	1978.00		
		M17-85	GC	1978.00		
		M17-86	GC	1978.00		
Iligan - Marawi - Malabang Road	EW	M17-87	GC	1978.00		
		M17-88	GC	1978.00		
		M17-89	GC	1978.00		
		M17-90	GC	1978.00		
		M17-91	GC	1978.00		
		M17-92	GC	1978.00		
		M17-93	GC	1978.00		
		M17-94	GC	1978.00		
		M17-95	GC	1978.00		
		M17-96	GC	1978.00		
Mindanao East-West Lateral Road	EW	M17-97	GC	1978.00		
		M17-98	GC	1978.00		
		M17-99	GC	1978.00		
		M18-00	GC	1978.00		
		M18-01	GC	1978.00		
		M18-02	GC	1978.00		
		M18-03	GC	1978.00		
		M18-04	GC	1978.00		
		M18-05	GC	1978.00		
		M18-06	GC	1978.00		
Taguig - Mati Road	EW	M18-07	GC	1978.00		
		M18-08	GC	1978.00		
		M18-09	GC	1978.00		
		M18-10	GC	1978.00		
		M18-11	GC	1978.00		
		M18-12	GC	1978.00		
		M18-13	GC	1978.00		
		M18-14	GC	1978.00		
		M18-15	GC	1978.00		
		M18-16	GC	1978.00		
Bayugan - Tandag Road	EW	M18-17	GC	1978.00		
		M18-18	GC	1978.00		
		M18-19	GC	1978.00		
		M18-20	GC	1978.00		
		M18-21	GC	1978.00		
		M18-22	GC	1978.00		
		M18-23	GC	1978.00		
		M18-24	GC	1978.00		
		M18-25	GC	1978.00		
		M18-26	GC	1978.00		
Surigao - Ombao Coastal Road	STA	M18-27	GC	1978.00		
		M18-28	GC	1978.00		
		M18-29	GC	1978.00		
		M18-30	GC	1978.00		
		M18-31	GC	1978.00		
		M18-32	GC	1978.00		
		M18-33	GC	1978.00		
		M18-34	GC	1978.00		
		M18-35	GC	1978.00		
		M18-36	GC	1978.00		



Project Name	Category	Item No.	Phase	Start Year	End Year	Remarks
Butuan - Cagayan de Oro - Iligan - Tubod Road	NS	M18-18.1	OC	1992	1992	
		M18-18.2	OC	1992	1992	
		M18-18.3	OC	1992	1992	
		M18-18.4	OC	1992	1992	
		M18-18.5	OC	1992	1992	
		M18-18.6	OC	1992	1992	
		M18-18.7	OC	1992	1992	
		M18-18.8	OC	1992	1992	
		M18-18.9	OC	1992	1992	
		M18-18.10	OC	1992	1992	
Dapitan - Oroquieta - Tangub - Tubod - S.M. Omaporo Road	NS	M19-19.1	OC	1992	1992	
		M19-19.2	OC	1992	1992	
		M19-19.3	OC	1992	1992	
		M19-19.4	OC	1992	1992	
		M19-19.5	OC	1992	1992	
		M19-19.6	OC	1992	1992	
		M19-19.7	OC	1992	1992	
		M19-19.8	OC	1992	1992	
		M19-19.9	OC	1992	1992	
		M19-19.10	OC	1992	1992	
Dapitan - Dipolog - Liloj - Ili Road	NS	M20-20.1	OC	1992	1992	
		M20-20.2	OC	1992	1992	
		M20-20.3	OC	1992	1992	
		M20-20.4	OC	1992	1992	
		M20-20.5	OC	1992	1992	
		M20-20.6	OC	1992	1992	
		M20-20.7	OC	1992	1992	
		M20-20.8	OC	1992	1992	
		M20-20.9	OC	1992	1992	
		M20-20.10	OC	1992	1992	
Cotabato - Digos Road	EW	M21-21.1	OC	1992	1992	
		M21-21.2	OC	1992	1992	
		M21-21.3	OC	1992	1992	
		M21-21.4	OC	1992	1992	
		M21-21.5	OC	1992	1992	
		M21-21.6	OC	1992	1992	
		M21-21.7	OC	1992	1992	
		M21-21.8	OC	1992	1992	
		M21-21.9	OC	1992	1992	
		M21-21.10	OC	1992	1992	
Maranag - Kibawe - Kabacan Road	ETA	M22-22.1	OC	1992	1992	
		M22-22.2	OC	1992	1992	
		M22-22.3	OC	1992	1992	
		M22-22.4	OC	1992	1992	
		M22-22.5	OC	1992	1992	
		M22-22.6	OC	1992	1992	
		M22-22.7	OC	1992	1992	
		M22-22.8	OC	1992	1992	
		M22-22.9	OC	1992	1992	
		M22-22.10	OC	1992	1992	
Katanduan - Isulan - Mataram Road	EW	M23-23.1	OC	1992	1992	
		M23-23.2	OC	1992	1992	
		M23-23.3	OC	1992	1992	
		M23-23.4	OC	1992	1992	
		M23-23.5	OC	1992	1992	
		M23-23.6	OC	1992	1992	
		M23-23.7	OC	1992	1992	
		M23-23.8	OC	1992	1992	
		M23-23.9	OC	1992	1992	
		M23-23.10	OC	1992	1992	
Katipunan - S. Demena - Molave - Labangan Road	EW	M24-24.1	OC	1992	1992	
		M24-24.2	OC	1992	1992	
		M24-24.3	OC	1992	1992	
		M24-24.4	OC	1992	1992	
		M24-24.5	OC	1992	1992	
		M24-24.6	OC	1992	1992	
		M24-24.7	OC	1992	1992	
		M24-24.8	OC	1992	1992	
		M24-24.9	OC	1992	1992	
		M24-24.10	OC	1992	1992	
Iligan - Marawi - Malabang Road	EW	M25-25.1	OC	1992	1992	
		M25-25.2	OC	1992	1992	
		M25-25.3	OC	1992	1992	
		M25-25.4	OC	1992	1992	
		M25-25.5	OC	1992	1992	
		M25-25.6	OC	1992	1992	
		M25-25.7	OC	1992	1992	
		M25-25.8	OC	1992	1992	
		M25-25.9	OC	1992	1992	
		M25-25.10	OC	1992	1992	
Mindanao East-West Lateral Road	EW	M26-26.1	OC	1992	1992	
		M26-26.2	OC	1992	1992	
		M26-26.3	OC	1992	1992	
		M26-26.4	OC	1992	1992	
		M26-26.5	OC	1992	1992	
		M26-26.6	OC	1992	1992	
		M26-26.7	OC	1992	1992	
		M26-26.8	OC	1992	1992	
		M26-26.9	OC	1992	1992	
		M26-26.10	OC	1992	1992	
Tagum - Mati Road	EW	M27-27.1	OC	1992	1992	
		M27-27.2	OC	1992	1992	
		M27-27.3	OC	1992	1992	
		M27-27.4	OC	1992	1992	
		M27-27.5	OC	1992	1992	
		M27-27.6	OC	1992	1992	
		M27-27.7	OC	1992	1992	
		M27-27.8	OC	1992	1992	
		M27-27.9	OC	1992	1992	
		M27-27.10	OC	1992	1992	
Bayugan - Tandag Road	EW	M28-28.1	OC	1992	1992	
		M28-28.2	OC	1992	1992	
		M28-28.3	OC	1992	1992	
		M28-28.4	OC	1992	1992	
		M28-28.5	OC	1992	1992	
		M28-28.6	OC	1992	1992	
		M28-28.7	OC	1992	1992	
		M28-28.8	OC	1992	1992	
		M28-28.9	OC	1992	1992	
		M28-28.10	OC	1992	1992	
Surigao - Davao Coastal Road	ETA	M29-29.1	OC	1992	1992	
		M29-29.2	OC	1992	1992	
		M29-29.3	OC	1992	1992	
		M29-29.4	OC	1992	1992	
		M29-29.5	OC	1992	1992	
		M29-29.6	OC	1992	1992	
		M29-29.7	OC	1992	1992	
		M29-29.8	OC	1992	1992	
		M29-29.9	OC	1992	1992	
		M29-29.10	OC	1992	1992	

Project Name	Category	Item No.	Phase	Start Year	End Year	Remarks
Cagayan de Oro - Manobo Fortich Road	ETA	M30-30.1	OC	1992	1992	
Lake Lanao Circumferential Road	ETA	M31-31.1	OC	1992	1992	
Tubod - Madamba Road	ETA	M32-32.1	OC	1992	1992	
Molave - Tangub Road	ETA	M33-33.1	OC	1992	1992	
Kapatagan - R. Magaysay Road	ETA	M34-34.1	OC	1992	1992	
Silangan - R. Magaysay Road	ETA	M35-35.1	OC	1992	1992	
Dumatinao - V.A. Sagun Road	ETA	M36-36.1	OC	1992	1992	
Liloj - Siocan - Zamboanga Road	ETA	M37-37.1	OC	1992	1992	
Sibaco - Zamboanga Road	ETA	M38-38.1	OC	1992	1992	
Surigao West Coast Road	ETA	M39-39.1	OC	1992	1992	
Cabadbaran - Medford Road	ETA	M40-40.1	OC	1992	1992	
Butuan - Tandag Road	ETA	M41-41.1	OC	1992	1992	
Esperanza - Bukidnon Road	ETA	M42-42.1	OC	1992	1992	
Sta. Josefa - Tagum Road	ETA	M43-43.1	OC	1992	1992	
Tagum - Bukidnon Road	ETA	M44-44.1	OC	1992	1992	
Perimada Coastal Road	ETA	M45-45.1	OC	1992	1992	
Manobo Fortich - Misor Road	ETA	M46-46.1	OC	1992	1992	
Kilapawan - Arakan - Davao Road	ETA	M47-47.1	OC	1992	1992	
Malungon - Tampakan Road	ETA	M48-48.1	OC	1992	1992	
Lala - Alabel Road	ETA	M49-49.1	OC	1992	1992	
Suralih - Lake Sebu - Maltun Road	ETA	M50-50.1	OC	1992	1992	
Letak - Maganoy - S.S. Barongia Road	ETA	M51-51.1	OC	1992	1992	
Lituyan - Baciltan - Wao - Marand Road	ETA	M52-52.1	OC	1992	1992	
Wao - Kallangan Road	ETA	M53-53.1	OC	1992	1992	
Parang - Lumbayanag Road	ETA	M54-54.1	OC	1992	1992	
San Miguel - Tabina Road	ETA	M55-55.1	OC	1992	1992	
Bacungan - Bayog Road	ETA	M56-56.1	OC	1992	1992	
Inelda - Ontanga Road	ETA	M57-57.1	OC	1992	1992	
Siocan - Tugunan Road	ETA	M58-58.1	OC	1992	1992	
Davao City Expressway	EXP	M59-59.1	OC	1992	1992	
Davao City Expressway Access Roads	EXP	M60-60.1	OC	1992	1992	
Cagayan de Oro Bypass	BYP	M61-61.1	OC	1992	1992	
Iligan City Bypass	BYP	M62-62.1	OC	1992	1992	
Butuan City Bypass	BYP	M63-63.1	OC	1992	1992	
Malaybalay Bypass	BYP	M64-64.1	OC	1992	1992	
Valencia Bypass	BYP	M65-65.1	OC	1992	1992	

ON AGENCY
ND HIGHWAYS

MASTER PLAN STUDY ON VISAYAS AND MINDANAO ISLANDS STRATEGIC ROAD DEVELOPMENT PROJECT IMPLEMENTATION SCHEDULE - 2

KATAHIRA & ENGINEERS INTERNATIONAL
YACHIYO ENGINEERING CO., LTD.

Sheet No.
12/12
FEBRUARY 1999