

社会開発調査部報告書

**MASTER PLAN STUDY
ON
VISAYAS AND MINDANAO ISLANDS STRATEGIC ROAD
NETWORK DEVELOPMENT PROJECT**

FINAL REPORT

APPENDIX

JICA LIBRARY



J 1149900 (1)

MARCH 1999

**KATAHIRA & ENGINEERS INTERNATIONAL
YACHIYO ENGINEERING CO., LTD.**

S S F

J R

99-045

JAPAN INTERNATIONAL COOPERATION AGENCY (JICA)

DEPARTMENT OF PUBLIC WORKS AND HIGHWAYS

REPUBLIC OF THE PHILIPPINES

MASTER PLAN STUDY
ON
VISAYAS AND MINDANAO ISLANDS STRATEGIC ROAD
NETWORK DEVELOPMENT PROJECT

FINAL REPORT

APPENDIX

MARCH 1999

KATAHIRA & ENGINEERS INTERNATIONAL
YACHIYO ENGINEERING CO., LTD.



1149900 [1]

APPENDIX

- TABLE OF CONTENTS -

Chapter 2	Page
2.1-1 Population Projection	A2-1
2.1-2 Urban Population Projection	A2-20
2.1-3 Distribution of Urban and Rural Population in 1980 and 1990	A2-39
2.1-4 Projected Household Population 15 Year and Over, Labor Force	A2-40
2.1-5 Population Trend by Region	A2-41
2.1-6 Population and Density by Province.....	A2-42
2.2-1 Gross National Product.....	A2-43
2.2-2 Gross Regional Domestic Product	A2-44
2.2-3 Trend of Gross Regional Domestic Product.....	A2-46
2.2-4 Gross Regional Domestic Products by Sector.....	A2-47
2.2-5 Public Sector Infrastructure Budget and Sectoral Distribution of of Public Resource Budget	A2-48
2.2-6 Total Number of Families, Average Income and Expenditure.....	A2-49
2.3-1 Palay Production	A2-50
2.3-2 Palay Area Harvested.....	A2-51
2.3-3 Corn Production	A2-52
2.3-4 Corn Area Harvested	A2-53
2.3-5 Coconut Production	A2-54
2.3-6 Coconut Area Harvested	A2-55
2.3-7 Sugarcane Production	A2-56
2.3-8 Sugarcane Area Harvested.....	A2-57
2.3-9 Crop Production	A2-58
2.3-10 Crop Area Harvested 1995	A2-62
2.3-11 Crop Area Harvested 1990	A2-63
2.3-12 Crop Average Yield 1995	A2-64
2.3-13 Crop Production Value 1995	A2-65
2.3-14 Livestock and Poultry Inventory 1995	A2-66
2.3-15 Fishery Production 1995	A2-67
2.3-16 Roundwood Production	A2-68
2.3-17 Mineral Production 1992 and 1993.....	A2-69
2.3-18 Floor Area of Private Construction 1995.....	A2-72
2.3-19 Mineral Production 1992 and 1993.....	A2-72
2.4-1 Present Land Use	A2-73
2.4-2 Present Land Use by Province	A2-74
2.4-3 "Forest" Land and "Alienable & Disposable" Land	A2-75
2.4-4 Forestry Land Use	A2-76

APPENDIX

	<u>Page</u>
Chapter 3	
3.3-1 Road Condition Survey Manual.....	A3-1
3.4-1 Present Road/Bridge Condition Data.....	A3-35
3.5-1 Road Density of National Road	A3-58
3.5-2 Road Density by Administrative Classification.....	A3-61
3.5-3 Classification of Activity Centers	A3-64
Chapter 4	
4.2-1 Summary of Answers from DEOs and Regional Offices Regarding Road Maintenance	A4-1
Chapter 5	
5.1-1 List of Traffic Survey Stations.....	A5-1
5.1-2 Survey Form for Roadside OD Survey.....	A5-3
5.1-3 Survey Form for Traffic Count Survey	A5-4
5.2-1 Inter-Regional Sea Passenger Movements	A5-5
5.2-2 Inter-Regional Sea Cargo Movements	A5-6
5.3-1 Air Passenger OD between Airports	A5-8
Chapter 6	
6.2-1 Protected Area in the Study Area	A6-1
Chapter 9	
9.3-1 Link – Node Map.....	A9-1
9.3-2 Existing and Future Traffic Volume	A9-17
Chapter 10	
10.4-1 Fund Allocation Based on DPWH Formula	A10-1
Chapter 13	
13.2-1 Group 1 Projects Identified Projects by Segment	A13-1
13.2-2 Proposed Rough Alignment of Expressways and Bypasses	A13-16
13.2-3 General Plan of Inter-Island Link Projects.....	A13-24
Chapter 16	
16.3-1 Initial Impact Assessment.....	A16-1
Chapter 17	
17.2-1 DI Value of Each Road Segment	A17-1
17.2-2 Economic Evaluation Result	A17-5
17.2-3 Priority Ranking of Road Projects	A17-24
17.3-1 Implementation Timing of Group 2 Projects (Widening to a 4-Lane Road)	A17-60

APPENDICES

FOR

CHAPTER 2

APPENDIX 2.1 – 1 POPULATION PROJECTION

APPENDIX 2.1-1 POPULATION PROJECTION (1/19)

	1995	1997	2000	2004	2005	2010	2015	2018	2020
PHILIPPINES	66,611,332	71,538,597	76,320,141	82,838,723	84,214,778	91,851,291	99,007,597	100,268,915	105,503,166
REGION 1	3,803,890	3,931,261	4,140,531	4,413,589	4,481,820	4,802,027	5,086,176	5,133,705	5,328,297
ILOCOS SUR	545,385	566,419	600,862	640,619	658,148	714,084	766,752	776,192	815,101
ILOCOS NORTE	482,651	498,024	523,281	566,383	584,597	603,852	638,608	644,302	687,567
LA UNION	597,442	621,073	659,889	710,740	723,594	785,052	841,752	851,573	891,987
PANGASINAN	2,178,412	2,245,745	2,355,399	2,499,877	2,535,481	2,699,039	2,839,086	2,861,638	2,953,842
REGION 2	2,539,035	2,640,554	2,812,569	3,031,999	3,088,812	3,341,083	3,560,659	3,596,051	3,741,170
CAGAYAN	895,050	925,789	970,294	1,040,286	1,055,998	1,128,751	1,189,745	1,189,223	1,237,847
ISABELA	1,160,721	1,211,077	1,293,924	1,399,072	1,425,411	1,548,463	1,650,498	1,667,139	1,735,333
QUIRINO	131,119	139,013	152,131	169,545	174,048	195,389	215,042	216,446	232,597
NUEVA VIZCAYA	334,965	350,008	374,772	406,596	414,600	452,476	480,333	492,027	515,463
BATANES	14,180	14,687	15,488	16,500	16,754	18,004	19,041	19,216	19,930
REGION 3	8,932,570	7,218,913	7,688,845	8,278,712	8,428,578	9,101,473	9,687,697	9,786,860	10,193,769
NUEVA ECIJA	1,505,827	1,542,866	1,601,805	1,712,669	1,740,075	1,864,351	1,971,013	1,988,170	2,063,427
PAMPANGA	1,635,787	1,774,189	2,006,177	2,169,530	2,210,515	2,397,401	2,561,300	2,589,472	2,705,225
TARLAC	945,810	983,821	992,514	1,050,703	1,084,865	1,127,791	1,179,153	1,187,464	1,221,261
ZAMBALES	589,266	584,887	609,758	654,251	685,304	715,479	758,139	765,120	793,669
BULACAN	1,784,441	1,841,978	1,933,782	2,098,119	2,138,960	2,325,335	2,490,357	2,518,066	2,631,957
BATAAN	491,459	511,172	542,799	595,440	608,859	671,116	727,735	737,598	778,230
CAR	1,254,838	1,309,811	1,400,490	1,522,654	1,553,173	1,701,558	1,836,951	1,860,808	1,858,321
ABRA	195,984	203,957	217,113	235,135	239,611	261,837	282,363	286,042	301,148
KALINGA APAYAO	237,805	249,684	269,306	265,933	302,863	335,059	364,608	369,809	391,352
MT. PROVINCE	130,755	134,072	139,580	146,984	148,752	157,372	164,745	165,963	170,919
BENGUET	540,716	566,291	608,482	664,876	678,782	747,459	810,622	821,601	866,993
IFUGAO	149,598	155,807	166,029	179,916	183,365	199,829	214,593	217,193	227,909
NCR	9,454,040	9,814,977	10,405,479	11,112,887	11,289,368	12,020,405	12,590,106	12,675,924	13,025,085
CALOOCAN CITY	1,023,159	1,053,186	1,100,863	1,153,599	1,185,939	1,210,941	1,242,638	1,244,478	1,250,494
MANILA	1,654,761	1,608,875	1,686,861	1,699,788	1,701,248	1,691,489	1,670,361	1,661,765	1,626,036
PASAY CITY	408,810	419,684	437,288	458,390	480,817	476,497	487,074	487,468	488,511
QUEZON CITY	1,989,419	2,058,876	2,170,019	2,298,239	2,328,515	2,443,010	2,531,344	2,539,340	2,568,786
LAS PINAS	413,066	462,689	548,960	670,244	703,812	887,421	1,035,274	1,084,309	1,187,519
MAKATI	484,176	494,276	510,327	528,789	530,437	541,790	547,855	547,272	544,353
MALABON	347,484	356,868	371,782	387,955	391,702	404,953	413,872	414,194	415,031
MANDALUYONG	286,870	293,468	303,997	315,025	317,516	325,723	330,630	330,488	329,605
MARIKINA	357,231	374,122	401,359	433,891	441,971	475,334	503,012	508,445	519,843
MUNTINLUPA	399,845	430,729	482,055	548,422	565,809	644,280	664,408	685,169	774,062
NAVOTAS	229,039	236,191	247,582	260,277	263,278	274,449	282,548	283,126	285,135
PARANAQUE	391,296	415,052	453,881	502,000	514,396	507,873	614,541	621,175	647,727
PASIG	471,075	495,681	535,544	583,914	598,058	647,197	690,669	696,395	718,994
PATEROS	55,288	57,491	61,023	65,127	66,127	70,108	73,255	73,594	74,882
SAN JUAN	124,187	125,521	127,673	129,440	129,751	129,890	129,042	128,510	126,271
TAGUIG	361,350	400,601	431,738	469,315	478,715	518,038	551,192	555,477	572,324
VALENZUELA	437,185	473,565	534,447	614,202	635,277	731,614	822,391	836,709	895,532
REGION IV	9,840,722	10,463,047	11,301,272	12,608,472	12,810,064	14,441,165	16,233,025	16,582,194	18,055,608
MARINDUQUE	199,910	208,154	221,204	240,080	244,676	269,460	296,336	301,544	323,307
BOAC (Capital)	44,809	46,274	48,898	52,711	53,626	58,608	64,019	65,067	69,436
BUENAVISTA	17,358	18,103	19,284	20,991	21,407	23,651	26,083	26,554	28,520
GASAN	26,944	28,101	29,935	32,584	33,231	36,713	40,488	41,218	44,279
MOGPOG	28,201	29,412	31,333	34,108	34,784	38,434	42,387	43,153	46,358
SANTA CRUZ	58,991	59,313	62,066	68,304	69,594	76,585	84,126	85,592	91,711
TORRIJOS	25,807	26,951	28,788	31,391	32,034	35,489	39,233	39,659	42,986

APPENDIX 2.1-1 POPULATION PROJECTION (2/19)

	1995	1997	2000	2004	2005	2010	2015	2016	2020
OCCIDENTAL MINDORO	337,231	353,228	378,881	418,238	425,518	475,928	531,039	542,851	589,092
ABRA DE ILOG	15,253	16,043	17,308	19,140	19,598	22,059	24,768	25,300	27,552
CALINTAAN	21,687	23,128	25,409	28,870	29,744	34,423	39,608	40,631	45,003
MAGSAYSAY	28,947	28,342	30,578	33,812	34,819	38,988	43,752	44,698	48,675
MAMBURAO (Capital)	25,627	26,954	29,080	32,156	32,924	37,081	41,811	42,507	46,292
PALUAN	8,890	9,318	10,053	11,117	11,383	12,813	14,385	14,698	16,003
RIZAL	27,112	28,684	31,221	34,893	35,622	40,808	46,298	47,381	51,976
SABLAYAN	55,573	58,320	62,710	69,066	70,843	79,161	88,525	90,371	98,147
SAN JOSE	101,411	106,661	115,074	127,249	130,288	148,657	164,658	168,207	183,181
SANTA CRUZ	21,911	22,670	23,863	26,618	26,033	28,351	30,918	31,423	33,537
SUB-TOTAL	304,381	320,118	345,356	381,919	391,050	440,299	494,517	505,212	550,306
OTHERS	32,850	33,108	33,505	34,317	34,468	35,629	37,122	37,439	38,729
OCCIDENTAL MINDORO	608,616	640,488	681,874	768,206	784,852	885,721	997,703	1,020,055	1,114,805
ORIENTAL MINDORO	608,616	640,488	681,874	768,206	784,852	885,721	997,703	1,020,055	1,114,805
BACO	25,915	27,375	29,728	33,147	34,010	38,658	43,813	44,842	49,204
BANSUD	31,901	33,348	35,643	38,998	39,821	44,310	49,291	50,285	54,467
BONGABONG	57,403	58,890	63,835	69,601	71,011	78,716	87,269	88,978	96,152
BULALAKAO (SAN PEDRO)	24,047	25,666	28,279	32,104	33,088	38,372	44,267	45,448	50,481
CALAPAN (Capital)	98,508	101,521	109,580	121,254	124,173	139,981	157,466	160,959	175,714
GLORIA	35,771	37,503	40,268	44,296	45,293	50,704	56,708	57,863	62,949
MANSALAY	29,785	31,530	34,384	38,535	39,587	45,252	51,545	52,800	58,137
NAUJAN	75,726	79,355	85,146	93,581	95,887	108,898	119,557	122,004	132,625
PINAMALAYAN	65,903	69,328	74,817	82,803	84,797	95,578	107,532	109,916	119,993
POLA	29,156	30,928	33,793	37,965	39,025	44,729	51,071	52,337	57,722
PUERTO GALERA	19,485	20,835	23,042	26,266	27,098	31,569	36,565	37,584	41,843
ROXAS	34,045	35,814	38,649	42,775	43,804	49,375	55,549	56,780	61,986
SAN TEODORO	12,983	13,802	15,134	17,073	17,567	20,228	23,190	23,782	26,302
SOCORRO	34,182	38,109	39,214	43,728	44,886	50,998	57,804	59,163	64,919
VICTORIA	35,828	37,508	40,184	44,082	45,045	50,277	56,078	57,236	62,111
PALAWAN	640,486	677,581	737,508	823,873	845,703	961,874	1,089,382	1,114,478	1,220,802
ABORLAN	21,650	22,388	23,540	25,211	25,808	27,784	30,129	30,595	32,526
BATARAHA	33,303	35,210	38,283	42,683	43,792	49,660	56,084	57,320	62,627
BROOKE'S POINT	41,924	44,473	48,598	54,511	56,011	63,946	72,622	74,324	81,541
DUMARAN	13,880	14,705	15,867	17,528	17,941	20,135	22,525	22,994	24,966
EL NIDO (BACUIT)	21,948	23,203	25,230	28,130	28,861	32,728	36,949	37,778	41,274
NARRA	48,339	50,811	54,770	60,429	61,837	69,309	77,446	79,040	85,746
PUERTO PRINCESA CITY (Capital)	129,577	136,994	148,955	169,073	170,386	193,221	218,137	223,020	243,671
QUEZON	36,856	39,044	42,581	47,647	48,928	55,710	63,118	64,572	70,723
ROXAS	44,370	46,910	51,005	56,866	58,343	66,162	74,894	76,367	83,437
SAN VICENTE	19,449	21,070	23,762	27,686	28,720	34,214	40,340	41,555	46,788
TAYTAY	47,095	50,476	56,017	64,018	66,084	77,033	89,107	91,485	101,652
RIZAL (MARCOS)	21,878	23,175	25,274	28,281	29,041	33,060	37,463	38,326	41,978
SOFRONIO ESPANOLA	22,988	24,383	26,644	29,886	30,708	35,060	39,818	40,750	44,706
SUB-TOTAL	603,353	632,840	680,526	748,947	766,260	858,008	958,412	978,125	1,061,635
OTHERS	137,153	144,741	156,982	174,928	179,443	203,866	230,970	236,353	259,187
ROMBLON	244,654	252,740	265,431	283,711	288,026	311,228	336,045	340,779	360,377
ALCANTARA	12,246	12,853	13,293	14,211	14,429	15,694	16,842	17,079	18,062
CAJIDIOCAN	17,511	18,124	19,088	20,472	20,801	22,580	24,437	24,794	26,278
CALATRAVA	7,734	8,017	8,464	9,103	9,256	10,069	10,937	11,104	11,790
LOOC	19,196	19,810	20,774	22,164	22,491	24,250	26,133	26,493	27,978
MAGDIWANG	11,447	11,898	12,610	13,629	13,874	15,177	16,565	16,828	17,929
ODIONGAN	35,527	36,579	38,223	40,607	41,162	44,171	47,403	48,020	50,555

APPENDIX 2.1-1 POPULATION PROJECTION (3/19)

	1995	1997	2000	2004	2005	2010	2015	2018	2020
ROMBLON (Capital)	34,290	35,388	37,110	39,593	40,175	43,319	46,882	47,322	49,976
SAN AGUSTIN	20,160	20,897	21,819	23,278	23,620	25,468	27,446	27,824	29,383
SAN ANDRES	13,204	13,628	14,290	15,246	15,470	16,681	17,975	18,223	19,245
SAN FERNANDO	18,551	19,129	20,034	21,339	21,645	23,298	25,068	25,405	26,800
SANTA FE	12,685	13,083	13,739	14,682	14,904	16,100	17,378	17,623	18,631
FERROL	5,772	6,052	6,498	7,133	7,291	8,118	8,997	9,186	9,870
SANTA MARIA (IMELDA)	7,785	8,034	8,424	8,989	9,121	9,835	10,599	10,744	11,346
SUB-TOTAL	216,088	223,202	234,388	260,446	264,239	274,640	298,463	300,625	317,853
OTHERS	28,566	29,538	31,095	33,265	33,787	36,588	39,582	40,154	42,524
OTHERS(6)	7,909,825	8,330,846	9,006,594	9,978,357	10,221,289	11,536,854	12,981,920	13,262,687	14,447,425
REGION V	4,325,307	4,488,088	4,755,820	5,083,404	5,165,243	5,560,622	5,920,227	5,981,033	6,230,565
MASBATE	653,852	678,882	714,836	780,700	772,111	828,754	878,184	884,625	919,243
ARORAY	55,110	57,021	60,165	63,941	64,678	69,344	73,357	74,037	76,827
BALENO	18,105	18,734	19,766	21,007	21,313	22,781	24,099	24,324	25,239
BALUD	27,933	28,901	30,494	32,409	32,882	35,147	37,182	37,528	38,940
CATAINGAN	42,085	43,087	44,776	46,724	47,191	49,420	51,348	51,665	52,949
CAWAYAN	45,834	47,759	50,927	54,817	55,796	60,493	64,802	65,545	68,607
DIMASALANG	20,586	20,899	21,484	22,081	22,223	22,905	23,466	23,556	23,908
ESPERANZA	17,023	17,720	18,870	20,277	20,631	22,325	23,875	24,143	25,241
MANDAON	28,716	30,150	32,520	35,489	36,248	39,908	43,333	43,934	46,420
MASBATE (Capital)	66,049	68,678	73,004	78,283	79,607	85,942	91,720	92,713	96,793
MILAGROS	38,925	40,800	43,358	46,755	47,613	51,724	55,506	56,161	58,857
MOBO	25,049	25,716	26,815	28,098	28,408	29,888	31,180	31,394	32,264
PALANAS	23,560	24,120	25,016	26,041	26,286	27,455	28,458	28,621	29,284
PIO V. CORPUZ (LIMBUHAN)	20,649	21,365	22,542	23,957	24,309	25,983	27,488	27,741	28,786
PLACER	40,394	42,385	45,673	49,788	50,838	55,902	60,632	61,461	64,889
USON	39,251	40,467	42,489	44,842	45,425	48,202	50,868	51,083	52,774
SUB-TOTAL	509,249	527,602	557,659	594,509	603,848	647,419	687,114	693,904	721,778
OTHER	144,803	149,280	156,977	166,191	168,483	179,335	189,070	190,721	197,485
OTHERS(5)	3,671,455	3,811,186	4,040,984	4,322,704	4,393,132	4,733,868	5,044,043	5,096,408	5,311,322
REGION VI	5,778,938	5,983,075	6,324,098	6,772,424	6,884,429	7,421,267	7,905,882	7,988,687	8,328,251
AKLAN	410,539	425,409	449,818	482,917	491,185	532,443	571,377	578,381	607,163
ALTAVAS	21,475	22,246	23,510	25,224	25,851	27,783	29,793	30,153	31,836
BALETE	19,972	20,646	21,750	23,247	23,619	25,473	27,213	27,526	28,803
BANGA	30,071	31,184	33,011	35,487	36,105	39,182	42,107	42,631	44,787
BATAN	28,415	27,323	28,813	30,830	31,333	33,837	36,168	36,610	38,341
BURUANGA	12,665	13,105	13,826	14,805	15,049	16,264	17,407	17,611	18,452
IBAJAY	36,184	37,483	39,614	42,501	43,221	46,814	50,199	50,808	53,305
KALIBO (Capital)	58,085	60,149	63,569	68,203	69,359	75,125	80,556	81,532	85,542
LEZO	11,536	12,150	13,166	14,557	14,915	16,707	18,452	18,772	20,103
LIBACAO	22,812	23,631	24,974	26,795	27,248	29,514	31,847	32,031	33,605
MADALAG	16,859	17,257	18,238	19,568	19,898	21,593	23,112	23,392	24,542
MAKATO	21,955	22,810	24,215	26,121	26,509	28,983	31,244	31,852	33,330
MALAY	19,408	20,102	21,245	22,792	23,179	25,100	26,921	27,248	28,588
MALINAO	21,509	22,244	23,448	25,080	25,487	27,511	29,411	29,752	31,150
NABAS	21,391	22,141	23,372	25,038	25,453	27,523	29,471	29,821	31,256
NEW WASHINGTON	31,896	33,183	35,296	38,183	38,885	42,484	45,904	46,521	49,088
NUMANCIA	22,356	23,199	24,581	26,456	26,926	29,286	31,478	31,878	33,516
TANGALAN	16,172	16,556	17,188	18,050	18,258	19,308	20,274	20,445	21,139
ANTIQUE	431,713	449,130	477,746	516,586	526,378	574,540	619,779	627,892	661,336
ANINI-Y	18,657	19,428	20,687	22,398	22,831	24,952	26,944	27,301	28,774

APPENDIX 2.1-1 POPULATION PROJECTION (4/19)

	1995	1997	2000	2004	2005	2010	2015	2018	2020
BARBAZA	17,313	17,924	18,927	20,285	20,624	22,283	23,822	24,096	25,219
BELISON	11,174	11,834	12,391	13,415	13,674	14,944	16,138	16,351	17,234
BUGASONG	28,721	28,122	30,434	33,597	34,410	38,431	42,300	43,003	45,928
CULASI	30,431	31,489	33,172	35,478	36,048	38,856	41,454	41,914	43,806
TOBIAS FORNIER (DAO)	28,155	27,037	28,481	30,436	30,921	33,306	35,505	35,866	37,497
HAMTIC	38,167	37,782	40,438	44,044	44,959	46,487	53,733	54,500	57,874
LAUA-AN	21,069	21,938	23,362	25,294	25,782	28,179	30,428	30,833	32,495
LIBERTAD	13,274	13,768	14,578	15,675	15,949	17,296	18,550	18,774	19,692
PANDAN	24,978	26,007	27,698	29,988	30,567	33,407	36,074	36,552	38,524
PATNONGON	29,235	30,057	31,408	33,237	33,684	35,888	37,889	38,244	39,684
SAN JOSE (Capital)	42,927	44,896	47,589	51,538	52,529	57,410	61,695	62,817	66,206
SAN REMIGIO	22,899	23,811	25,358	27,456	27,985	30,585	33,028	33,468	35,271
SEBASTE	12,438	12,950	13,792	14,933	15,221	16,635	17,984	18,202	19,184
SIBALOM	46,143	47,957	50,981	55,016	56,036	61,045	65,732	66,570	70,022
TIBIAO	19,628	20,437	21,764	23,564	24,019	26,252	28,347	28,724	30,273
VALDERAMA	15,433	16,068	17,113	18,529	18,885	20,641	22,289	22,585	23,803
SUB-TOTAL	414,812	431,093	458,161	494,879	504,124	549,575	592,192	599,828	631,284
CALUYA	17,101	18,037	19,585	21,707	22,254	24,965	27,587	28,064	30,052
CAPIZ	624,489	650,253	692,608	749,380	763,708	833,783	899,945	911,932	961,368
CUARTERO	26,477	27,376	28,847	30,810	31,287	33,875	35,881	36,276	37,905
DAO	29,268	30,532	32,012	35,404	36,110	39,567	42,842	43,435	45,888
DUMALAG	28,348	28,552	31,529	34,180	34,851	38,128	41,229	41,791	44,108
DUMARAO	38,037	39,034	42,258	45,773	46,660	51,001	55,102	55,846	58,911
IVISAN	22,720	23,874	25,241	27,340	27,871	30,484	32,913	33,357	35,189
JAMINDAN	34,022	35,302	37,402	40,208	40,910	44,338	47,548	48,127	50,507
MA-AYON	30,333	31,685	33,910	36,896	37,653	41,368	44,891	45,531	48,178
MAMBUSAO	35,632	37,159	39,668	43,034	43,884	48,049	51,980	52,705	55,658
PANAY	39,124	40,877	43,758	47,630	48,612	53,425	57,998	58,829	62,264
PANITAN	33,268	34,665	36,960	40,035	40,811	44,608	48,196	48,846	51,528
PILAR	36,464	37,727	39,798	42,580	43,246	46,599	49,715	50,276	52,575
PONTEVEDRA	38,223	39,902	42,661	46,365	47,303	51,697	56,258	57,047	60,316
PRESIDENT ROXAS	24,895	25,401	26,582	28,107	28,486	30,334	32,028	32,331	33,569
ROXAS CITY (Capital)	118,715	123,700	131,885	142,850	145,828	159,178	171,977	174,297	183,863
SAPI-AN	22,534	23,480	25,034	27,117	27,642	30,214	32,644	33,084	34,900
SIGMA	26,801	26,800	28,439	30,631	31,181	33,897	36,387	36,842	38,714
TAPAZ	40,809	42,788	46,048	50,441	51,563	57,073	62,348	63,310	67,298
GUIMARAS	126,470	130,881	138,113	147,704	150,087	161,662	172,083	173,836	181,005
BUENAVISTA	37,881	38,914	40,934	43,809	44,289	47,477	50,345	50,825	52,781
JORDAN	25,321	26,270	27,827	29,894	30,410	32,822	35,169	35,584	37,165
NUEVA VALENCIA	27,158	28,116	29,886	31,768	32,286	34,801	37,087	37,449	39,009
SAN LORENZO	18,537	19,142	20,138	21,451	21,777	23,355	24,768	25,002	25,965
SIBUNAG	17,773	18,439	19,530	20,992	21,345	23,107	24,706	24,976	26,085
ILOILO	1,749,561	1,807,675	1,903,178	2,028,943	2,061,373	2,214,193	2,351,567	2,374,637	2,468,942
AJUY	38,416	40,428	43,754	48,237	49,389	55,035	60,382	61,284	65,157
ALIMODIAN	29,179	30,003	31,358	33,148	33,585	36,708	37,578	37,885	39,136
ANILAO	20,711	21,388	22,409	23,988	24,332	26,095	27,671	27,934	29,010
BADIANGAN	22,795	23,186	23,843	24,716	24,920	25,922	26,760	26,888	27,410
BALASAN	22,949	23,760	25,091	26,856	27,296	29,427	31,350	31,674	32,998
BANATE	24,976	25,793	27,132	28,904	29,342	31,488	33,370	33,688	34,954
BAROTAC NUEVO	40,988	42,147	44,082	46,540	47,265	50,304	52,682	53,424	55,222
BAROTAC VIEJO	33,652	35,705	38,115	43,759	44,969	50,839	56,684	57,704	61,958

APPENDIX 2.1-1 POPULATION PROJECTION (5/19)

	1995	1997	2000	2004	2005	2010	2015	2018	2020
BATAD	15,345	15,847	18,088	17,758	18,027	19,333	20,501	20,697	21,493
BINGAWAN	11,494	11,870	12,486	13,302	13,504	14,481	15,357	15,503	16,100
CABATUAN	42,284	43,382	45,169	47,557	48,135	50,949	53,403	53,804	55,428
CALINOG	45,452	48,093	49,442	52,725	53,537	57,481	61,014	61,600	64,020
CARLES	46,218	47,821	50,452	53,937	54,802	59,005	62,786	63,422	66,022
CONCEPCION	30,111	31,481	33,736	36,752	37,518	41,255	44,719	45,318	47,784
DINGLE	35,639	36,840	38,812	41,424	42,071	45,212	48,029	48,501	50,431
DUEÑAS	28,854	29,899	31,452	33,508	34,015	36,480	38,884	39,052	40,556
DUMANGAS	51,092	52,514	54,853	57,944	58,697	62,358	65,572	66,102	68,250
ESTANCIA	30,673	31,675	33,319	35,496	36,034	38,646	40,980	41,371	42,983
GUIMBAL	26,318	27,098	28,375	30,087	30,482	32,498	34,277	34,572	35,772
IGBARAS	25,980	26,522	27,451	28,682	28,975	30,407	31,833	31,829	32,619
ILOILO CITY (Capital)	334,539	344,200	380,078	381,059	386,180	411,108	433,098	438,729	451,487
JANUAY	50,086	51,703	54,386	57,941	58,818	63,080	66,891	67,528	70,128
LAMBUNAO	58,792	60,713	63,855	68,039	69,071	74,075	78,550	79,289	82,350
LEGANES	19,235	19,864	20,894	22,280	22,597	24,235	25,698	25,944	26,842
LEMERY	20,893	21,629	23,421	25,551	26,093	28,738	31,197	31,622	33,377
LEON	41,043	42,305	44,378	47,119	47,793	51,085	53,972	54,455	56,422
MAASIN	29,384	30,427	32,171	34,485	35,081	37,863	40,394	40,821	42,571
MIAGAO	52,278	54,249	57,485	61,785	62,860	68,084	72,827	73,631	76,927
MINA	18,419	18,871	19,614	18,596	18,836	19,997	21,017	21,185	21,866
NEW LUCENA	18,873	17,405	18,260	19,437	19,723	21,106	22,339	22,544	23,381
OTON	56,821	58,919	62,382	66,931	68,072	73,612	78,632	79,481	82,959
PASSI	59,539	61,568	64,892	69,298	70,391	75,695	80,458	81,257	84,523
PAVIA	28,758	27,630	28,065	30,904	31,434	33,713	35,749	36,089	37,478
POTOTAN	58,340	57,873	60,659	64,207	65,075	69,291	73,013	73,627	76,127
SAN DIONISIO	25,263	26,089	27,443	29,238	29,680	31,831	33,753	34,075	35,388
SAN ENRIQUE	25,578	26,742	28,650	31,225	31,876	35,054	38,002	38,512	40,611
SAN JOAQUIN	44,368	45,774	48,081	51,134	51,887	55,539	58,794	59,336	61,547
SAN MIGUEL	18,819	19,526	20,885	22,228	22,612	24,481	26,180	26,488	27,846
SAN RAFAEL	12,000	12,653	13,733	15,192	15,568	17,416	19,167	19,474	20,751
SANTA BARBARA	39,087	40,856	42,807	45,388	46,022	49,095	51,819	52,270	54,107
SARA	38,852	39,987	42,177	45,080	45,801	49,298	52,445	52,973	55,136
TIGBAUAN	47,158	48,911	51,788	55,605	56,559	61,193	65,392	66,104	69,016
TUBUNGAN	18,450	19,054	20,043	21,352	21,878	23,245	24,650	24,886	25,843
ZARRAGA	17,519	18,129	19,127	20,453	20,782	22,380	23,818	24,059	25,046
NEGROS OCCIDENTAL	2,434,188	2,520,327	2,882,835	2,845,884	2,891,698	3,104,646	3,291,231	3,322,609	3,448,437
BACOLOD CITY (Capital)	402,345	417,681	442,782	474,988	482,990	520,060	552,233	557,507	579,024
BAGO CITY	132,338	138,633	148,727	161,971	165,332	181,062	195,156	197,530	207,282
BINALAGAN	54,684	56,791	60,280	64,753	65,872	71,042	75,544	76,288	79,397
CADIZ CITY	125,943	128,158	131,888	138,448	137,510	142,228	145,776	146,289	148,240
CALATRAVA	89,902	70,982	72,758	74,961	75,482	77,680	79,281	79,493	80,329
CANDONI	17,004	17,031	17,112	17,206	17,216	17,249	17,187	17,161	17,059
CAUAYAN	84,159	87,464	92,888	99,845	101,585	109,638	116,662	117,818	122,539
ENRIQUE B. MAGALONA (SARAVIA)	54,421	56,419	59,699	63,889	64,930	69,731	73,876	74,551	77,306
ESCALANTE	79,928	83,618	89,991	97,599	99,568	108,908	117,258	118,683	124,428
HIMAMAYLAN	83,288	86,202	91,173	97,439	98,994	106,153	112,314	113,315	117,393
HINIGARAN	71,519	73,547	78,881	81,079	82,099	88,740	90,580	91,181	93,611
HINOBA-AN (ASIA)	40,819	45,782	54,511	67,270	70,845	80,237	108,829	112,536	128,053
ILOG	43,905	45,517	48,184	51,542	52,382	56,256	59,801	60,145	62,368
ISABELA	49,019	50,547	53,056	56,231	57,009	60,586	63,558	64,033	65,961

APPENDIX 2.1-1 POPULATION PROJECTION (6/19)

	1995	1997	2000	2004	2005	2010	2015	2018	2020
KABANKALAN	139,282	143,300	149,604	158,228	160,250	169,471	177,128	178,327	183,189
LA CARLOTA CITY	59,414	58,778	62,861	67,683	68,921	74,788	79,915	80,770	84,269
LA CASTELLANA	59,820	61,610	65,403	69,991	71,133	78,393	80,934	81,875	84,692
MANAPLA	44,301	45,929	48,598	52,008	52,855	58,784	60,138	60,888	62,031
MOISES PADILLA (MAGALLON)	31,350	32,300	33,860	35,830	36,313	38,511	40,352	40,842	41,822
MURCIA	55,128	57,355	61,012	65,712	66,880	72,351	77,138	77,927	81,158
PONTEVEDRA	42,443	44,002	46,559	49,827	50,639	54,384	57,617	58,144	60,292
PULUPANDAN	24,932	25,732	27,046	28,711	29,122	30,985	32,576	32,830	33,857
SAGAY	128,374	133,089	140,825	150,706	153,163	164,490	174,268	175,861	182,358
SAN CARLOS CITY	101,429	102,868	105,573	108,771	109,500	112,716	115,040	115,347	116,561
SAN ENRIQUE	20,649	21,181	22,060	23,160	23,426	24,826	25,603	25,754	26,361
SILAY CITY	122,748	128,879	133,656	142,209	144,394	154,143	162,444	163,782	169,212
SIPALAY	83,980	87,010	92,032	98,567	100,227	108,010	115,003	116,183	121,037
TALISAY	68,401	71,148	75,858	81,451	82,903	89,628	95,515	96,488	100,460
TOBOSO	38,623	40,041	42,389	45,341	46,081	49,488	52,430	52,910	54,865
VALLADOLID	31,380	32,463	34,240	36,500	37,080	39,628	41,823	42,178	43,623
VICTORIAS	75,283	80,147	83,225	87,089	87,888	92,134	95,459	95,961	97,984
SALVADOR BENEDICTO	17,635	17,903	18,358	18,913	19,039	19,597	20,001	20,054	20,288
REGION VII	5,014,588	5,214,527	5,539,177	5,982,484	6,088,238	6,566,845	7,018,122	7,095,581	7,414,083
BOHOL	994,440	1,030,901	1,089,841	1,167,905	1,187,233	1,278,907	1,360,355	1,373,799	1,428,755
ALBUQUERQUE	7,709	8,008	8,494	9,135	9,295	10,051	10,724	10,836	11,291
ALICIA	19,402	20,124	21,289	22,828	23,208	25,012	26,608	26,871	27,944
ANDA	16,108	16,489	17,103	17,911	18,103	19,000	19,747	19,882	20,324
ANTEQUERA	12,072	12,445	13,047	13,839	14,031	14,936	15,720	15,845	16,358
BACLAYON	12,808	13,135	13,659	14,346	14,511	15,281	15,929	16,031	16,438
BALILIHAN	14,400	14,851	15,060	15,599	15,723	16,300	16,759	16,824	17,089
BATUAN	11,888	12,320	13,001	13,689	14,120	15,164	16,084	16,235	16,849
BILAR	16,029	16,532	17,341	18,405	18,685	19,884	20,941	21,111	21,802
BUENAVISTA	24,215	25,314	27,095	29,468	30,067	32,917	35,509	35,947	37,746
CALAPE	26,051	26,858	28,157	29,868	30,281	32,238	33,929	34,201	35,305
CANDIAY	25,729	26,784	28,489	30,751	31,315	33,895	36,401	36,801	38,443
CARMEN	36,797	38,891	41,778	45,919	46,973	52,036	56,722	57,525	60,838
CATIGBIAN	17,596	18,067	18,827	19,824	20,063	21,186	22,138	22,288	22,892
CLARIN	15,961	16,527	17,440	18,644	18,941	20,342	21,577	21,778	22,602
CORELLA	5,526	5,715	6,020	6,421	6,518	6,984	7,391	7,458	7,727
CORTES	11,133	11,476	12,029	12,756	12,932	13,765	14,483	14,598	15,067
DAGOHYO	13,943	14,598	15,662	17,082	17,440	18,153	20,719	20,984	22,078
DANAO	14,042	14,661	15,664	16,999	17,333	18,930	20,378	20,620	21,619
DAVIS	24,041	24,735	25,854	27,323	27,677	29,346	30,776	31,004	31,926
DIMIAO	12,372	12,611	13,518	14,452	14,682	15,788	16,724	16,881	17,519
DUERO	14,299	14,807	15,624	16,702	16,999	18,224	19,331	19,512	20,250
GARCIA HERNANDEZ	21,323	22,080	23,289	24,907	25,304	27,178	28,625	29,098	30,195
GUINDULMAN	29,945	27,901	29,442	31,475	31,975	34,342	36,425	36,766	38,158
INABANGA	40,015	41,119	42,895	45,228	45,789	48,424	50,668	51,022	52,455
JAGNA	29,354	30,433	32,175	34,475	35,044	37,733	40,112	40,503	42,101
JETAFFE	23,927	24,761	26,106	27,879	28,314	30,374	32,183	32,479	33,683
LILA	9,014	9,297	9,753	10,353	10,498	11,187	11,783	11,878	12,268
LOAY	12,450	12,710	13,129	13,880	13,808	14,412	14,806	14,979	15,277
LOBOC	13,335	13,775	14,482	15,413	15,642	16,710	17,654	17,806	18,424
LOON	32,716	33,688	35,246	37,296	37,793	40,129	42,136	42,458	43,756
MABINI	23,370	24,421	26,128	28,395	28,967	31,689	34,162	34,580	36,293

APPENDIX 2.1-1 POPULATION PROJECTION (7/19)

	1995	1997	2000	2004	2005	2010	2015	2016	2020
MARIBOJOC	14,664	15,038	15,638	18,427	18,814	17,498	18,241	18,357	18,828
PANGLAO	18,095	18,754	19,818	21,218	21,584	23,201	24,848	24,885	25,853
PILAR	21,141	21,943	23,238	24,849	25,373	27,382	29,165	29,480	30,863
SAKBAYAN (BORJA)	18,488	18,983	17,728	18,730	18,973	20,112	21,089	21,244	21,872
SAN ISIDRO	7,548	7,706	7,980	8,294	8,372	8,738	9,038	9,082	9,282
SAN MIGUEL	17,979	18,817	19,845	21,002	21,338	22,918	24,304	24,532	25,460
SEVILLA	8,871	8,877	9,472	10,124	10,284	11,043	11,711	11,820	12,285
SIERRA BULLONES	20,787	21,874	23,845	26,023	26,830	29,544	32,245	32,709	34,826
SIKATUNA	8,030	8,240	8,581	7,029	7,140	7,882	8,121	8,198	8,500
TAGBILARAN CITY (Capital)	88,883	89,413	73,827	79,678	81,139	88,073	94,283	95,330	99,677
TALIBON	44,854	47,075	50,887	55,523	56,749	62,029	68,038	69,960	72,767
TRINIDAD	20,893	21,927	23,810	25,882	26,433	29,171	31,883	32,123	33,895
TUBIGON	34,578	35,798	37,788	40,380	40,998	44,015	48,870	47,104	48,874
UBAY	50,745	52,545	55,447	59,278	60,220	64,676	68,599	69,241	71,859
VALENCIA	22,423	23,018	23,974	25,232	25,532	26,946	28,143	28,331	29,089
BIEN UNIDO	19,185	20,135	21,880	23,748	24,273	26,788	29,102	29,498	31,124
SUB-TOTAL	975,344	1,010,955	1,088,518	1,144,745	1,183,611	1,253,088	1,332,540	1,345,649	1,399,226
PRES. CARLOS P.	19,086	19,946	21,325	23,180	23,822	25,819	27,815	28,150	29,529
CEBU	2,921,145	3,036,843	3,230,294	3,479,005	3,541,282	3,834,680	4,162,352	4,149,166	4,342,077
ALCANTARA	10,224	10,597	11,199	11,989	12,159	13,039	13,821	13,958	14,503
ALCOY	11,539	11,980	12,840	13,508	13,722	14,715	15,599	15,750	16,368
ALEGRIA	18,403	18,986	19,925	21,117	21,408	22,744	23,909	24,107	24,911
ALOGUINSAN	21,472	22,256	23,522	25,140	25,538	27,389	29,033	29,318	30,467
ARGAO	54,447	55,999	58,498	61,848	62,404	65,887	68,879	69,382	71,421
ASTURIAS	33,355	33,977	34,984	36,235	36,521	37,820	38,889	39,038	39,713
BADIAN	29,200	30,181	31,759	33,770	34,280	36,534	38,529	38,869	40,254
BALAMBAN	49,983	51,275	53,354	55,987	56,588	59,437	61,852	62,255	63,883
BARILI	52,080	53,864	56,770	60,477	61,385	65,596	69,306	69,941	72,525
BOGO	57,509	58,568	60,280	62,406	62,891	65,093	68,899	67,154	68,295
BOLJOON	12,318	12,738	13,415	14,279	14,490	15,469	16,330	16,477	17,078
BORBON	28,020	28,459	27,171	28,053	28,253	29,155	29,871	29,984	30,438
CARCAR	78,726	81,800	88,234	92,183	93,823	100,408	106,423	107,457	111,675
CARMEN	32,357	33,529	35,420	37,836	38,430	41,192	43,839	44,060	45,773
CATMON	21,847	22,197	23,081	24,193	24,457	25,865	26,886	26,858	27,543
CEBU CITY (Capital)	682,289	692,917	742,605	807,172	823,421	899,909	969,831	982,074	1,032,432
COMPOSTELA	28,499	27,466	28,028	31,021	31,512	33,786	35,821	36,170	37,589
CONSOLACION	49,205	51,853	55,835	60,840	62,160	68,396	74,153	75,168	79,349
CORDOBA	28,813	27,872	29,383	31,583	32,128	34,877	36,963	37,359	38,977
DAANBANTAYAN	64,845	68,787	69,911	73,884	74,819	79,218	83,025	83,686	86,274
DALAGUETE	48,778	49,929	51,782	54,102	54,848	57,145	59,236	59,581	60,973
DANAO CITY	79,932	82,489	88,804	91,828	93,088	98,968	104,086	104,856	108,480
DUMANJUG	35,279	36,092	37,403	39,042	39,427	41,185	42,852	42,894	43,888
GINATILAN	11,924	12,360	13,062	13,980	14,181	15,207	16,120	16,277	16,915
LAPU-LAPU CITY (OPON)	173,744	181,737	194,704	211,548	215,785	235,722	253,939	267,125	270,237
LILUAN	50,973	52,782	55,647	59,327	60,230	64,418	68,116	68,748	71,328
MALABUYOC	17,090	17,892	18,983	19,901	20,204	21,814	22,859	23,072	23,941
MANDAUE CITY	194,745	211,090	238,566	278,489	288,589	336,483	388,293	395,476	434,370
MEDELLIN	41,796	42,553	43,780	45,301	45,849	47,223	48,487	48,890	49,502
MINGLANILLA	62,523	64,858	68,826	73,452	74,841	80,183	85,112	85,960	89,424
MOALBOAL	22,021	22,581	23,482	24,813	24,882	26,112	27,152	27,328	28,025
NAGA	89,010	71,967	78,752	82,836	84,482	91,724	98,282	99,423	104,103

APPENDIX 2.1-1 POPULATION PROJECTION (8/19)

	1995	1997	2000	2004	2005	2010	2015	2018	2020
OSLOB	21,888	22,477	23,754	25,387	25,780	27,657	29,315	29,800	30,762
PINAKUNGAN	44,000	45,870	48,360	51,788	52,835	58,585	60,104	60,710	63,189
RONDA	16,561	16,870	17,372	17,995	18,138	18,784	19,308	19,381	19,728
SAMBOAN	15,770	16,348	17,273	18,460	18,753	20,113	21,318	21,525	22,370
SAN FERNANDO	38,700	39,703	41,314	43,340	43,822	46,031	47,905	48,218	49,480
SAN REMIGIO	38,501	39,400	40,848	42,661	43,087	45,035	46,884	46,933	48,014
SANTANDER	12,382	12,787	13,388	14,172	14,302	15,241	16,004	16,134	16,659
SIBONGA	35,897	37,118	39,078	41,576	42,187	45,017	47,503	47,928	49,657
SOGOD	25,186	25,739	26,830	27,742	28,002	29,185	30,168	30,327	30,974
TABOGON	27,735	28,222	29,012	29,989	30,211	31,216	32,021	32,149	32,882
TABUELAN	16,936	17,359	18,039	18,893	19,095	20,021	20,803	20,932	21,457
TALISAY	120,292	126,434	138,440	149,543	152,872	168,834	183,233	185,810	198,450
TOLEDO CITY	121,489	128,474	134,570	145,004	147,602	159,751	170,698	172,594	180,373
TUBURAN	47,818	49,083	51,117	53,078	54,285	57,084	59,484	59,861	61,470
SUB-TOTAL	2,729,478	2,849,451	3,021,083	3,255,942	3,314,824	3,592,475	3,846,244	3,890,677	4,073,884
OTHERS	69,990	72,548	76,687	81,939	83,234	89,284	94,815	95,535	99,284
MADRIDEJOS	26,508	27,474	29,034	31,030	31,522	33,806	35,832	36,180	37,600
PILAR	11,191	11,589	12,259	13,102	13,308	14,273	15,128	15,275	15,874
SANTA FE	21,720	22,512	23,791	25,427	25,830	27,702	29,382	29,647	30,811
BANTAYAN	82,280	84,261	87,480	91,569	92,584	97,160	101,171	101,852	104,624
NEGROS ORIENTAL	1,025,247	1,068,169	1,137,811	1,228,245	1,250,880	1,357,168	1,452,798	1,468,897	1,535,007
AMLAN (AYUQUITAN)	16,573	17,216	18,253	19,588	19,917	21,455	22,815	23,040	23,961
AYUNGON	36,928	38,801	41,850	45,848	46,864	51,664	56,068	56,822	59,930
BACONG	19,177	19,840	20,910	22,278	22,812	24,163	25,512	25,732	26,829
BAIS CITY	63,355	66,021	70,335	75,918	77,307	83,820	89,640	90,815	94,606
BASAY	18,500	20,200	23,078	27,103	28,189	33,588	39,039	40,036	44,281
BAYAWAN (TULONG)	90,953	95,755	103,589	113,894	118,519	128,973	140,463	142,437	150,596
BINDOY (PAYABON)	29,472	30,816	32,993	35,825	36,538	39,883	42,808	43,418	45,516
CANLAON CITY	41,334	43,073	45,889	49,528	50,438	54,686	58,483	59,120	61,723
DAUIN	19,609	20,278	21,355	22,731	23,068	24,828	25,861	26,201	27,088
DUMAGUETE CITY (Capital)	92,837	96,536	102,845	111,003	113,039	122,562	131,071	132,497	138,334
GUIHULNGAN	80,680	83,201	87,291	92,493	93,756	99,583	104,584	105,391	108,660
JIMALUD	23,514	24,219	25,352	26,791	27,138	28,739	30,102	30,320	31,205
LA LIBERTAD	32,456	33,654	35,587	38,065	38,676	41,514	44,007	44,417	46,089
MASINAY	82,939	85,588	89,873	95,416	98,799	103,270	108,051	109,021	113,885
MANJUYOD	34,545	36,177	38,828	42,285	43,157	47,261	50,989	51,822	54,225
PAMPONA	29,235	30,098	31,489	33,252	33,877	35,833	37,296	37,563	38,837
SAN JOSE	14,952	15,670	16,835	18,355	18,739	20,549	22,197	22,477	23,630
SANTA CATALINA	82,528	85,033	89,081	94,303	95,600	101,852	107,022	107,916	111,572
SIATON	57,313	60,020	64,417	70,149	71,594	78,402	84,583	85,633	89,948
SIBULAN	31,206	32,881	35,843	39,289	40,195	44,594	48,665	49,387	52,288
TANJAY	65,634	68,093	72,059	77,151	78,407	84,251	89,389	90,237	93,696
TAYASAN	31,567	32,112	32,994	34,092	34,341	35,487	36,339	36,462	36,957
VALENCIA (LUZURRIAGA)	20,147	20,801	21,856	23,200	23,527	25,037	26,338	26,549	27,407
VALLEHERMOSO	31,110	32,419	34,538	37,277	37,882	41,180	44,018	44,497	46,459
ZAMBOANGUITA	18,905	19,657	20,870	22,435	22,823	24,634	26,240	26,507	27,598
SIOQUIJOR	73,766	76,614	81,231	87,328	88,843	98,090	102,617	103,719	108,224
ENRIQUE VILLANUEVA	4,888	5,085	5,383	5,804	5,909	6,410	6,884	6,942	7,256
LARENA	11,212	11,856	12,374	13,324	13,580	14,892	15,712	15,885	16,592
LAZI	16,339	16,935	17,897	19,184	19,476	20,971	22,308	22,531	23,446
MARIA	11,108	11,538	12,236	13,157	13,388	14,481	15,467	15,634	16,314

APPENDIX 2.1-1 POPULATION PROJECTION (9/19)

	1985	1997	2000	2004	2005	2010	2015	2016	2020
SAN JUAN	11,371	11,784	12,388	13,232	13,437	14,415	15,283	15,428	16,017
SIQUIJOR (Capital)	18,880	19,858	20,943	22,847	23,075	25,121	26,983	27,289	28,599
REGION VIII	3,368,617	3,511,714	3,743,855	4,055,410	4,133,242	4,523,782	4,898,176	4,965,662	5,245,032
BILIRAN	132,209	138,128	147,568	180,189	183,330	179,067	193,977	196,824	207,534
ALMERIA	13,420	14,040	15,032	16,359	16,690	18,350	19,925	20,206	21,363
BILIRAN (Capital)	13,775	14,446	15,520	18,981	17,323	19,134	20,893	21,172	22,448
CABUCGAYAN	18,498	17,183	18,272	19,723	20,081	21,877	23,566	23,884	25,089
CAIBIRAN	18,582	19,354	20,580	22,214	22,617	24,839	26,541	26,877	28,257
CULABA	12,703	13,230	14,069	15,187	15,482	16,843	18,145	18,374	19,317
KAWAYAN	16,424	17,236	18,538	20,288	20,728	22,931	25,037	25,414	26,970
NAVAL	32,954	34,458	36,859	40,069	40,670	44,879	48,884	49,359	52,147
SUB-TOTAL	124,356	129,947	138,870	150,801	153,771	168,653	182,761	185,268	195,591
MARIPIP	7,853	8,178	8,698	9,388	9,559	10,414	11,216	11,358	11,943
EASTERN SAMAR	362,324	381,829	413,596	455,804	466,528	519,928	572,140	581,734	621,625
ARTECHE	12,538	13,303	14,546	18,211	18,639	18,770	20,870	21,257	22,873
BALANGIGA	11,100	11,704	12,076	13,968	14,296	15,923	17,507	17,797	19,003
BALANGKAYAN	8,849	9,374	10,226	11,365	11,856	13,107	14,534	14,796	15,889
BORONGAN (Capital)	48,638	51,282	55,545	61,207	62,644	69,773	76,716	77,868	83,268
CAN-AVID	15,759	16,566	17,868	19,588	20,021	22,172	24,253	24,633	26,210
DOLORES	34,272	38,136	39,139	43,130	44,141	48,165	54,058	54,953	58,874
GENERAL MACARTHUR	10,041	10,587	11,467	12,635	12,932	14,404	15,837	16,100	17,190
GIPOLOS	10,050	10,596	11,477	12,648	12,944	14,416	15,851	16,115	17,206
GUIUAN	35,447	37,133	38,828	43,378	44,265	48,861	52,890	53,659	56,837
HERNANI	8,055	8,493	9,199	10,135	10,374	11,555	12,704	12,915	13,790
JIPAPAD	6,222	6,472	6,888	7,387	7,513	8,143	8,740	8,850	9,283
LAWAAN	9,725	9,849	10,043	10,293	10,344	10,824	10,878	10,924	11,101
LLORENTE	18,071	18,945	18,353	20,224	20,889	23,055	25,348	25,799	27,514
MASLOG	3,834	3,748	3,927	4,158	4,214	4,489	4,748	4,791	4,980
MAYDOLONG	12,201	12,865	13,933	15,354	15,715	17,503	19,244	19,583	20,889
MERCEDES	5,473	5,875	6,536	7,441	7,876	8,865	10,064	10,289	11,230
ORAS	31,533	33,543	36,816	41,223	42,359	46,030	53,647	54,688	59,027
QUINAPONDAN	12,844	13,332	14,439	15,911	16,285	18,138	19,942	20,273	21,647
SALCEDO	18,026	18,819	18,091	19,769	20,190	22,279	24,294	24,662	26,182
SAN JULIAN	11,856	12,543	13,852	15,131	15,508	17,386	19,224	19,563	20,970
SAN POLICARPO	11,565	12,500	14,052	16,185	16,761	19,830	22,559	23,108	25,441
SULAT	14,010	14,553	15,416	16,538	16,813	18,172	19,481	19,692	20,846
TAFT	16,613	17,709	19,498	21,815	22,540	25,667	28,775	29,351	31,764
LEYTE	1,511,251	1,572,957	1,671,233	1,802,493	1,834,933	1,997,933	2,151,744	2,178,993	2,290,993
ABUYOG	48,905	51,162	54,768	59,593	60,798	66,829	72,559	73,579	77,781
ALANGALANG	38,853	40,481	43,070	46,520	47,373	51,847	55,869	56,382	59,303
ALBUERA	33,939	35,393	37,706	40,798	41,561	45,394	49,009	49,650	52,281
BABATNGON	19,653	20,253	21,196	22,443	22,742	24,249	25,631	26,871	28,846
BARUGO	28,171	27,257	28,985	31,287	31,858	34,702	37,382	37,856	39,799
BATO	29,810	31,134	33,242	36,059	36,780	40,268	43,588	44,178	46,603
BAYBAY	88,179	89,757	95,445	103,022	104,895	114,272	123,092	124,851	131,051
BURAUEN	50,751	52,384	54,856	58,360	59,179	63,396	67,108	67,770	70,464
CALUBIAN	31,074	31,875	33,128	34,787	35,176	37,159	38,958	39,268	40,518
CAPOOCAN	26,384	27,480	29,221	31,541	32,114	34,986	37,667	38,164	40,122
CARIGARA	42,302	43,530	45,459	48,010	48,618	51,888	54,499	54,984	58,950
DAGAMI	27,039	27,875	29,455	31,415	31,890	34,281	36,485	36,863	38,461
DULAG	34,742	35,942	37,837	40,348	40,957	44,018	46,853	47,349	49,371

APPENDIX 2.1-1 POPULATION PROJECTION (10/19)

	1995	1997	2000	2004	2005	2010	2015	2016	2020
HILONGOS	50,744	53,274	57,331	62,789	64,152	71,021	77,595	78,770	83,632
HINDANG	18,567	17,328	18,545	20,171	20,577	22,610	24,541	24,884	28,289
INOPACAN	18,884	19,633	20,855	22,482	22,863	24,884	28,780	27,114	28,480
ISABEL	38,134	37,330	39,215	41,712	42,315	45,346	48,147	48,836	50,625
JARO	32,728	33,739	35,335	37,445	37,951	40,503	42,846	43,253	44,908
JAVIER (BUGHO)	21,539	22,433	23,655	25,749	26,217	28,561	30,768	31,155	32,755
JULITA	11,671	11,974	12,448	13,078	13,224	13,978	14,859	14,776	15,251
KANANGA	39,795	41,781	44,912	49,142	50,208	55,531	60,625	61,536	65,298
LA PAZ	16,368	16,917	17,786	18,941	19,270	20,623	21,921	22,147	23,069
LEYTE	34,126	35,543	37,796	40,796	41,537	45,251	48,743	49,362	51,896
MACARTHUR	19,645	17,331	18,424	19,879	20,239	22,037	23,728	24,028	25,254
MAHAPLAG	24,009	25,288	27,347	30,122	30,826	34,352	37,750	38,380	40,892
MATAG-OB	17,333	18,887	21,493	25,177	26,165	31,234	36,471	37,452	41,638
MATALOM	28,232	29,283	30,947	33,155	33,695	36,404	38,928	39,371	41,163
MAYORGA	11,073	11,658	12,596	13,880	14,181	15,787	17,331	17,810	18,758
MERIDA	23,822	24,707	26,108	27,668	28,424	30,704	32,829	33,201	34,727
ORMOC CITY	144,003	149,982	159,489	172,148	175,277	190,947	205,685	208,290	218,985
PALO	43,085	45,501	48,382	54,633	55,969	62,676	69,171	70,343	75,207
PALOMPON	50,319	52,541	56,083	60,813	61,988	67,876	73,444	74,432	78,498
PASTRANA	14,442	15,041	15,995	17,284	17,578	19,150	20,627	20,889	21,961
SAN ISIDRO	33,204	33,917	35,033	36,512	36,851	38,805	40,177	40,443	41,520
SAN MIGUEL	14,504	15,108	16,084	17,340	17,654	19,232	20,716	20,979	22,056
SANTA FE	13,695	14,392	15,511	17,014	17,394	19,284	21,116	21,443	22,793
TABANGO	31,837	33,386	35,868	39,197	40,033	44,218	48,214	48,927	51,873
TABONTABON	7,547	7,880	8,359	9,022	9,187	10,008	10,781	10,917	11,477
TACLOBAN CITY (Capital)	167,310	174,256	185,301	200,010	203,645	221,851	238,974	242,091	254,427
TANAUAN	40,718	41,863	43,685	46,047	46,813	49,476	52,089	52,541	54,370
TOLOSA	13,927	14,506	15,425	16,650	16,952	18,487	19,893	20,144	21,180
TUNGA	6,530	6,801	7,232	7,805	7,948	8,658	9,327	9,446	9,931
VILLABA	34,674	36,098	38,380	41,372	42,115	45,840	49,340	49,958	52,494
NORTHERN SAMAR	454,195	481,170	525,045	584,156	599,337	675,429	751,385	765,689	825,545
ALLEN	17,972	18,759	20,012	21,658	22,084	24,090	26,049	26,412	27,913
BOBON	15,809	16,742	18,268	20,314	20,837	23,454	26,047	26,534	28,595
CATARMAN (Capital)	61,705	66,045	73,164	82,857	85,382	98,074	110,894	113,316	123,515
CATUBIG	25,190	26,353	28,211	30,659	31,288	34,298	37,238	37,785	40,046
GAMAY	19,457	20,924	23,347	26,869	27,541	31,940	36,423	37,273	40,868
LAOANG	47,438	50,459	55,378	62,010	63,720	72,275	80,820	82,428	89,157
LAPING	9,813	10,308	11,103	12,156	12,422	13,738	15,025	15,268	16,260
LAS NAVAS	25,031	25,832	27,093	28,726	29,117	31,073	32,932	33,276	34,682
LAZAREZ	20,492	21,713	23,693	26,347	27,027	30,418	33,783	34,414	37,049
MAPANAS	9,377	9,572	9,875	10,286	10,354	10,809	11,238	11,317	11,837
MONDRAGON	25,504	27,023	29,488	32,792	33,637	37,859	42,046	42,831	46,111
PALAPAG	24,947	26,434	28,845	32,076	32,902	37,031	41,128	41,896	45,103
PAMBUJAN	22,152	24,077	27,292	31,778	32,974	39,068	45,399	46,811	51,778
ROSARIO	8,626	9,306	10,433	11,968	12,399	14,474	16,600	17,004	18,719
SAN ISIDRO	22,991	24,314	26,455	29,316	30,045	33,685	37,284	37,957	40,768
SAN JOSE	12,556	13,304	14,517	16,144	16,580	18,638	20,700	21,087	22,700
SAN ROQUE	18,094	19,061	20,820	22,892	23,215	25,826	28,389	28,868	30,858
SILVINO LOBOS	11,028	11,482	12,204	13,148	13,382	14,540	15,853	15,859	16,711
VICTORIA	11,291	11,925	12,948	14,314	14,661	16,391	18,098	18,417	19,747
LOPE DE VEGA	11,947	12,788	14,167	16,044	16,532	18,988	21,471	21,941	23,815

APPENDIX 2.1-1 POPULATION PROJECTION (11/19)

	1995	1997	2000	2004	2005	2010	2015	2018	2020
SUB-TOTAL	421,411	448,422	487,113	541,952	559,039	626,070	697,215	710,492	766,100
SAN VICENTE	5,970	6,326	6,803	7,677	7,876	8,862	9,842	10,025	10,764
OTHER	28,814	28,422	31,029	34,527	35,423	39,897	44,338	45,172	48,851
SAMAR (WESTERN SAMAR)	589,373	601,588	620,752	646,453	652,359	681,501	705,559	709,201	723,855
BASEY	40,114	40,894	42,110	43,733	44,101	45,911	47,372	47,587	48,447
CALBAYOG CITY	129,218	131,726	135,639	140,866	142,048	147,874	152,575	153,270	156,037
CALBIGA	18,070	17,898	17,901	17,827	17,790	17,678	17,503	17,459	17,274
CATBALOGAN (Capital)	78,324	77,898	80,352	83,826	84,373	88,041	91,031	91,478	93,285
GANDARA	27,283	27,957	29,043	30,484	30,822	32,470	33,854	34,070	34,937
HINABANGAN	12,151	12,116	12,070	12,044	12,025	11,974	11,879	11,854	11,746
JIABONG	15,484	15,905	16,584	17,440	17,647	18,854	19,508	19,642	20,185
MARABUT	10,355	10,728	11,318	12,104	12,285	13,224	14,044	14,178	14,724
MATUGUINAO	5,205	5,319	5,497	5,734	5,788	6,054	6,273	6,308	6,440
MOTIONG	13,177	13,449	13,873	14,438	14,587	15,201	15,717	15,783	16,102
PAGSANJAN	7,350	7,703	8,287	9,025	9,214	10,144	10,994	11,138	11,732
PARANAS(WRIGHT)	24,235	24,972	26,132	27,872	28,040	29,831	31,374	31,622	32,621
PINABACDAO	11,590	11,829	12,201	12,699	12,812	13,370	13,824	13,891	14,163
SAN JORGE	11,935	12,042	12,211	12,448	12,494	12,740	12,908	12,926	12,994
SAN JOSE DE BUAN	5,471	5,873	6,534	7,450	7,690	8,888	10,055	10,282	11,137
SAN SEBASTIAN	6,381	6,491	6,664	6,897	6,949	7,205	7,408	7,437	7,554
SANTA MARGARITA	19,146	19,523	20,111	20,897	21,074	21,950	22,859	22,764	23,183
SANTA RITA	28,930	29,526	30,456	31,697	31,980	33,371	34,504	34,872	35,351
TALALORA	6,565	6,849	6,780	6,959	6,997	7,189	7,332	7,351	7,425
TARANGNAN	18,791	19,393	20,342	21,601	21,904	23,377	24,655	24,860	25,696
VILLAREAL	22,390	22,803	23,447	24,308	24,502	25,457	26,222	26,333	26,778
SUB-TOTAL	510,143	520,794	537,512	559,948	565,112	590,599	611,891	614,895	627,790
ZUMARRAGA	14,505	14,803	15,270	15,893	16,034	16,731	17,301	17,384	17,725
TAGAPULAN	7,949	8,146	8,457	8,867	8,964	9,432	9,826	9,887	10,131
OTHER	56,778	57,845	59,513	61,745	62,249	64,739	66,741	67,035	68,209
SOUTHERN LEYTE	317,565	335,944	365,701	406,351	416,754	468,903	523,381	533,421	575,480
ANAHAWAN	6,471	6,841	7,441	8,258	8,467	9,533	10,804	10,805	11,645
BONTOC	24,047	25,673	28,333	32,005	32,880	37,847	42,832	43,775	47,748
HINUNANGAN	22,170	23,639	26,039	29,346	30,203	34,593	39,080	39,905	43,459
HINDAYAN	10,817	11,177	12,078	13,301	13,610	15,192	16,788	17,063	18,282
LIBAGON	10,754	11,421	12,506	13,993	14,375	16,332	18,310	18,884	20,248
LILUAN	17,160	18,194	19,871	22,187	22,756	25,787	28,805	29,378	31,789
MAASIN (Capital)	63,748	67,398	73,303	81,357	83,414	93,910	104,458	106,439	114,716
MACROHON	20,093	21,153	22,858	25,172	25,758	28,750	31,731	32,291	34,618
MALITBOG	17,978	18,006	20,671	22,941	23,522	26,483	29,456	30,015	32,348
PADRE BURGOS	7,593	8,081	8,875	9,968	10,248	11,691	13,154	13,431	14,591
SAINT BERNARD	21,363	22,336	23,891	25,988	26,511	29,186	31,826	32,319	34,358
SAN JUAN (CABALIAN)	11,392	12,000	12,981	14,313	14,851	16,375	18,096	18,419	19,762
SILAGO	9,785	10,346	11,251	12,468	12,804	14,416	16,034	16,338	17,609
SOGOD	31,092	32,841	35,718	39,844	40,646	45,784	50,900	51,865	55,898
TOMAS OPPUS	12,809	13,332	14,500	16,092	16,500	18,578	20,682	21,055	22,692
SUB-TOTAL	286,838	303,438	330,318	367,031	376,425	424,423	472,696	481,780	519,753
PINTUYAN	8,388	8,842	9,573	10,587	10,820	12,106	13,395	13,635	14,641
SAN FRANCISCO	9,543	10,049	10,880	11,963	12,243	13,869	15,090	15,357	16,467
SAN RICARDO	7,869	8,422	9,329	10,585	10,913	12,594	14,314	14,641	16,019
LIMASAWA	4,927	5,193	5,623	6,205	6,353	7,111	7,888	8,008	8,600
REGION IX	2,784,859	2,930,283	3,152,069	3,448,619	3,522,722	3,883,081	4,216,134	4,274,814	4,517,814

APPENDIX 2.1-1 POPULATION PROJECTION (12/19)

	1995	1997	2000	2004	2005	2010	2015	2016	2020
ZAMBOANGA DEL NORTE	770,697	805,040	883,280	939,581	958,443	1,050,979	1,136,237	1,151,366	1,213,890
DAPITAN CITY	62,897	65,915	70,843	78,895	78,438	85,855	92,828	94,038	99,034
DIPOLOG CITY (Capital)	90,777	95,801	104,274	115,485	118,325	132,214	145,251	147,586	157,278
KATIPUNAN	37,918	38,855	40,358	42,300	42,742	44,906	48,728	47,038	48,279
LA LIBERTAD	7,702	7,869	8,137	8,483	8,581	8,941	9,254	9,307	9,518
LABASON	28,515	30,337	33,337	37,399	38,437	43,588	48,468	49,353	53,054
LILOY	32,417	33,919	38,351	39,569	40,382	44,231	47,768	48,380	50,861
MANUKAN	29,881	31,058	33,284	38,228	38,955	40,498	43,735	44,306	46,659
MUTIA	8,915	9,230	9,738	10,398	10,553	11,320	11,995	12,112	12,590
PINAN (NEW PINAN)	19,447	19,808	20,385	21,134	21,297	22,103	22,753	22,861	23,291
POLANCO	31,700	32,924	34,895	37,478	38,103	41,134	43,842	44,314	46,243
PRES. MANUEL A. ROXAS	31,662	32,701	34,372	36,547	37,082	39,585	41,752	42,129	43,695
RIZAL	14,383	14,414	14,511	14,848	14,863	14,771	14,813	14,818	14,826
SALUG	28,411	29,699	31,785	34,541	35,218	38,522	41,532	42,063	44,246
SERGIO OSMEÑA SR.	28,014	27,067	28,848	31,145	31,704	34,430	38,885	37,318	39,081
SIAYAN	27,890	30,114	33,723	38,708	40,909	48,519	52,931	54,109	59,081
SIBUCO	23,243	24,083	25,434	27,198	27,821	29,876	31,485	31,811	33,190
SIBUTAD	18,295	17,050	18,273	19,890	20,289	22,233	24,010	24,324	25,816
SINDANGAN	72,098	76,079	82,580	91,275	93,462	104,189	114,227	118,021	123,488
SIOCON	28,196	29,502	31,818	34,416	35,106	38,471	41,546	42,089	44,324
SIRAWAY	22,093	22,815	23,978	25,491	25,849	27,588	29,108	29,370	30,438
GUTALAC	25,022	28,180	28,058	30,541	31,153	34,140	36,868	37,350	39,333
JOSE DALMAN (PONOT)	21,745	22,752	24,383	26,541	27,073	29,608	32,841	32,460	34,183
TAMPILISAN	17,732	18,318	19,254	20,478	20,786	22,175	23,404	23,818	24,480
BALIGUAN	12,871	13,258	14,208	15,487	15,777	17,290	18,871	18,915	19,921
GODOD	15,053	15,735	16,841	18,301	18,659	20,409	22,004	22,285	23,441
BACUNGAN (Leon T. Postigo)	20,728	21,872	23,741	26,241	26,870	29,954	32,839	33,358	35,496
KALAWIT	17,352	18,461	20,287	22,758	23,391	26,511	29,493	30,033	32,285
ZAMBOANGA DEL SUR	1,728,397	1,813,530	1,853,148	2,140,432	2,187,402	2,414,720	2,624,952	2,661,798	2,814,549
ALICIA	27,959	30,533	34,891	41,028	42,885	50,888	59,144	60,868	67,156
AURORA	40,157	42,434	48,157	51,137	52,393	58,468	64,078	65,085	69,153
BAYOG	25,231	26,134	27,588	29,481	29,934	32,084	33,937	34,250	35,519
BUUG	34,175	35,383	37,327	39,857	40,482	43,339	45,797	46,212	47,900
DIMATALING	23,116	25,440	29,410	35,070	36,598	44,342	52,255	53,731	60,050
DINAS	28,364	29,007	30,041	31,372	31,871	33,085	34,214	34,394	35,116
DUMALINAO	23,985	24,937	28,473	28,483	28,969	31,288	33,313	33,659	35,067
DUMINGAG	38,155	39,508	41,843	44,809	45,522	48,907	51,842	52,338	54,355
IPIIL	43,991	46,283	50,014	54,976	56,215	62,178	67,819	68,588	72,486
KABASAHAN	34,483	37,208	41,781	48,049	49,897	57,850	65,811	67,257	73,351
KUMALARANG	24,448	25,723	27,808	30,573	31,264	34,191	37,832	38,163	40,353
LABANGAN	32,264	33,561	35,853	38,393	39,058	42,223	45,000	45,473	47,403
LAPUYAN	23,512	24,863	28,533	29,009	29,622	32,570	35,232	35,885	37,597
MABUHAY	19,512	18,480	17,058	15,513	15,130	13,546	12,237	12,017	11,180
MAHAYAG	40,808	42,914	48,346	50,904	52,042	57,517	62,504	63,374	68,960
MALANGAS	28,916	30,188	32,191	34,851	35,499	38,805	41,380	41,834	43,768
MARGOSATUBIG	29,597	31,052	33,414	36,541	37,317	41,044	44,413	44,997	47,403
MIDSALIP	25,258	26,581	28,883	31,489	32,202	35,585	38,864	39,201	41,418
MOLAVE	40,423	43,278	48,003	54,452	56,120	64,299	72,129	73,535	79,423
NAGA	31,421	32,258	33,800	35,332	35,732	37,818	39,194	39,417	40,434
OLUTANGA	17,068	17,794	18,903	20,489	20,874	22,662	24,243	24,515	25,623
PAGADIAN CITY (Capital)	125,182	132,395	144,198	160,003	163,997	183,327	201,234	204,389	217,464

APPENDIX 2.1-1 POPULATION PROJECTION (13/19)

	1995	1997	2000	2004	2005	2010	2015	2018	2020
RAMON MAGSAYSAY (LIARGO)	22,785	23,882	25,918	28,488	29,128	32,218	35,038	35,530	37,559
SAN MIGUEL	14,054	14,694	15,730	17,085	17,432	19,041	20,478	20,725	21,740
SAN PABLO	23,147	24,353	26,316	28,926	29,578	32,716	35,579	36,079	38,140
SIAY	29,303	30,349	32,022	34,208	34,727	37,205	39,340	39,998	41,157
TABINA	20,210	21,263	22,978	25,258	25,828	28,565	31,068	31,501	33,301
TAMBULIG	29,147	30,665	33,138	36,425	37,246	41,187	44,802	45,431	48,027
TITAY	35,085	36,892	39,888	43,820	44,807	49,561	53,899	54,855	57,778
TUKURAN	30,506	32,124	34,758	38,284	39,143	43,371	47,238	47,914	50,708
TUNGAWAN	28,552	29,537	31,119	33,179	33,669	35,994	37,985	38,320	39,678
ZAMBOANGA CITY	511,139	537,925	581,544	639,557	654,058	723,882	787,637	798,768	844,705
IMELDA	22,760	21,857	20,605	19,223	18,866	17,377	16,091	15,873	15,014
JOSEFINA	9,024	9,443	10,121	11,019	11,239	12,297	13,247	13,411	14,082
LAKEWOOD	14,601	15,789	17,712	20,405	21,111	24,809	28,030	28,852	31,275
PAYAO	25,013	26,828	29,839	33,981	35,030	40,284	45,339	46,248	50,085
TALUSAN	15,012	15,747	16,941	18,521	18,914	20,798	22,496	22,791	24,006
PITOGO	19,870	21,282	23,648	26,869	27,703	31,796	35,724	36,430	39,391
DIFLAHAN	25,818	26,132	26,643	27,307	27,437	28,070	28,499	28,559	28,788
SOMINOT (DON MARIANO MARCOS)	13,344	14,033	15,152	16,840	17,011	18,798	20,427	20,711	21,880
VINCENZO A. SAGUN	17,410	18,266	19,654	21,494	21,950	24,142	26,124	26,468	27,884
ROSELLER LIM	31,281	32,921	35,575	39,101	39,984	44,228	48,697	48,771	51,559
GUIPOS	18,399	17,145	16,354	19,948	20,339	22,214	23,892	24,181	25,367
TIGBAO	15,915	16,547	17,566	18,899	19,221	20,758	22,104	22,332	23,288
OTHER (BASILAN)	295,585	310,783	335,571	368,826	376,877	417,362	454,945	461,850	489,375
REGION X	3,954,698	4,139,703	4,441,739	4,852,841	4,955,545	5,465,272	5,951,777	6,038,780	6,399,898
AGUSAN DEL NORTE	514,485	538,154	578,499	628,532	641,412	705,343	766,402	777,401	822,791
BUENAVISTA	45,011	47,060	50,374	54,856	55,962	61,435	66,834	67,588	71,409
BUTUAN CITY (Capital)	247,074	258,328	278,514	301,117	307,185	337,231	385,771	370,893	391,983
CABADBARAN	51,905	53,928	57,176	61,553	62,614	67,803	72,782	73,858	77,241
CARMEN	15,987	16,688	17,852	19,427	19,817	21,738	23,562	23,889	25,237
JABONGA	20,198	21,116	22,603	24,613	25,110	27,566	29,889	30,318	32,042
KITCHARAO	14,679	15,242	16,146	17,383	17,657	19,114	20,478	20,719	21,711
LAS NIEVES	22,988	24,064	25,844	28,258	28,853	31,816	34,642	35,152	37,251
MAGALLANES	17,523	18,108	19,780	21,590	22,805	24,796	26,168	26,181	27,499
NASIPIT	34,255	35,815	38,337	41,747	42,589	46,754	50,711	51,421	54,345
SANTIAGO	15,816	16,285	17,312	18,723	19,068	20,772	22,377	22,664	23,841
TUBAY	16,872	17,431	18,658	20,320	20,728	22,756	24,882	25,027	26,450
REMEDIOS T. ROMUALDEZ	12,621	13,113	13,803	14,987	15,226	16,502	17,698	17,911	18,782
AGUSAN DEL SUR	514,738	543,684	591,095	658,353	672,926	754,554	832,804	846,905	905,628
BAYUGAN	88,989	94,933	102,970	113,941	116,703	130,217	142,996	145,281	154,740
BUNAWAN	24,615	25,964	28,163	31,163	31,918	35,815	39,110	39,735	42,323
ESPERANZA	42,118	43,188	44,899	47,206	47,737	50,311	52,543	52,921	54,443
LA PAZ	23,044	24,307	26,365	28,173	28,881	33,341	36,814	37,199	39,621
LORETO	24,022	25,063	26,741	29,008	29,564	32,265	34,748	35,184	36,972
PROSPERIDAD (Capital)	61,804	65,191	70,712	78,245	80,141	89,423	98,199	99,767	106,262
ROSARIO	29,839	28,437	31,058	34,651	35,585	40,053	44,343	45,115	48,324
SAN FRANCISCO	50,844	54,708	61,136	70,124	72,472	84,178	95,771	97,899	108,859
SAN LUIS	21,910	22,523	23,505	24,826	25,135	26,825	27,932	28,155	29,054
SANTA JOSEFA	21,190	22,794	25,482	29,191	30,186	35,019	39,824	40,705	44,415
TALACOGON	27,517	29,073	31,615	35,090	35,967	40,287	44,350	45,082	48,118
TRENTO	38,946	38,971	42,270	46,775	47,908	53,456	58,702	59,840	63,523
VERUELA	35,706	36,781	43,852	51,277	53,220	63,002	72,889	74,724	82,516

APPENDIX 2.1-1 POPULATION PROJECTION (14/19)

	1995	1997	2000	2004	2005	2010	2015	2018	2020
SIBAGAT	28,185	28,731	32,247	35,883	36,549	40,781	44,783	45,498	46,460
SURIGAO DEL NORTE	442,203	480,604	490,832	531,487	541,611	591,588	638,978	647,407	682,715
ALEGRIA	11,784	12,124	12,701	13,393	13,553	14,262	14,813	14,894	15,223
BACUAG	12,309	12,550	12,038	13,382	13,477	13,878	14,143	14,174	14,296
CLAVER	14,300	14,435	14,658	14,888	14,925	15,083	15,078	15,085	15,009
GIGAQUIT	15,281	15,318	15,427	15,513	15,514	15,481	15,348	15,308	15,146
MAINIT	21,780	21,937	22,200	22,457	22,482	22,594	22,528	22,494	22,349
MALIMONO	14,191	14,583	15,180	15,885	16,025	16,720	17,238	17,308	17,598
PLACER	20,712	20,938	21,307	21,700	21,770	22,035	22,115	22,106	22,063
SAN FRANCISCO (ANAO-AON)	10,005	10,121	10,311	10,513	10,550	10,693	10,748	10,744	10,732
SISON	8,853	9,123	9,558	10,079	10,200	10,733	11,149	11,210	11,458
SURIGAO CITY (Capital)	104,809	107,988	112,893	118,719	120,087	125,989	130,532	131,188	133,852
TAGANA-AN	12,159	12,300	12,530	12,778	12,822	12,995	13,059	13,058	13,041
TUBOD	10,318	10,430	10,613	10,807	10,842	10,973	11,011	11,005	10,985
SUB-TOTAL	258,561	261,808	270,286	280,094	282,237	291,416	297,756	298,560	301,750
OTHERS	185,642	198,796	220,568	251,373	259,374	300,170	341,222	348,847	380,985
BUKIDNON	949,403	984,844	1,057,507	1,157,005	1,181,914	1,305,094	1,423,030	1,444,312	1,532,618
BALUNOG	22,617	23,836	25,823	28,526	28,204	32,542	35,728	36,301	38,678
DAMULOG	15,010	15,673	16,742	18,183	18,538	20,270	21,886	22,174	23,355
DANGCAGAN	16,680	16,825	16,595	16,612	16,592	16,584	16,507	16,494	16,434
DON CARLOS	51,083	50,622	50,000	49,390	49,180	48,381	47,598	47,454	46,870
IMPASUG-ONG	25,389	28,598	28,554	31,198	31,854	35,064	38,086	38,625	40,848
KADINGILAN	28,093	27,244	29,103	31,809	32,228	35,235	38,047	38,548	40,599
KALILANGAN	29,973	28,163	30,085	32,874	33,312	36,424	39,329	39,846	41,967
KIBAWI	30,783	31,500	32,648	34,101	34,541	36,264	37,780	38,040	39,085
KITAOTAO	38,404	41,158	45,719	52,055	53,898	61,893	70,009	71,501	77,771
LANTAPAN	36,943	38,573	41,208	44,754	45,626	49,888	53,868	54,578	57,481
LIBONA	31,897	33,716	36,887	40,743	41,788	48,819	51,673	52,550	58,184
MALAYBALAY (Capital)	112,277	117,233	125,230	138,014	138,884	151,619	163,714	165,865	174,696
MALITBOG	16,414	17,138	18,308	19,884	20,272	22,168	23,933	24,248	25,540
MANOLO FORTICH	67,400	71,819	78,544	88,054	90,484	102,505	114,180	116,317	125,186
MARAMAG	62,673	66,134	71,775	79,461	81,398	90,825	100,042	101,687	108,505
SUMILAO	15,640	16,453	17,773	19,566	20,014	22,215	24,307	24,684	26,238
PANGANTUCAN	38,418	40,061	42,711	46,280	47,153	51,423	55,398	58,101	58,994
SAN FERNANDO	34,299	37,101	41,789	48,385	50,123	58,867	67,697	69,339	76,289
QUEZON	74,141	76,996	81,587	87,754	89,245	98,526	103,230	104,413	109,245
TALAKAG	39,378	40,334	41,865	43,921	44,390	48,694	48,731	49,080	50,488
VALENCIA	128,623	136,998	150,776	169,759	174,629	198,778	222,374	228,681	244,670
CABANGLASAN	29,288	31,069	33,987	37,985	39,003	44,032	48,905	49,790	53,474
MISAMIS OCCIDENTAL	458,965	474,700	499,976	534,539	542,822	585,615	626,484	633,886	664,185
ALORAN	22,275	22,982	24,115	25,890	26,027	27,924	29,722	30,047	31,368
BALANGAO	13,139	13,464	13,985	14,899	14,863	15,729	16,540	16,886	17,275
BONIFACIO	27,517	28,447	29,939	31,974	32,460	34,968	37,350	37,782	39,541
CALAMBA	15,686	16,195	17,011	18,124	18,389	19,757	21,053	21,288	22,242
CLARIN	26,202	27,219	28,653	31,088	31,631	34,418	37,097	37,583	39,583
CONCEPCION	5,017	5,371	5,954	6,774	6,985	8,073	9,177	9,383	10,251
JIMENEZ	21,434	22,268	23,803	25,431	25,875	28,155	30,347	30,745	32,381
LOPEZ JAENA	20,444	21,066	22,052	23,421	23,741	25,405	26,978	27,282	28,416
OROQUIETA CITY (Capital)	56,012	57,907	60,944	65,086	65,074	71,178	76,030	76,906	80,488
OZAMIS CITY	101,944	105,392	110,920	118,457	120,256	129,544	138,378	139,970	148,469
PANAO	8,855	8,937	9,389	10,006	10,152	10,910	11,529	11,759	12,288

APPENDIX 2.1-1 POPULATION PROJECTION (15/19)

	1995	1997	2000	2004	2005	2010	2015	2018	2020
PLARIDEL	29,134	30,505	32,728	35,788	38,519	40,387	44,110	44,793	47,622
SAPANG DALAGA	21,084	21,827	23,021	24,848	25,939	27,049	28,988	29,313	30,731
SINACABAN	14,735	15,307	16,228	17,483	17,788	19,355	20,882	21,136	22,261
TANGUB CITY	48,004	48,980	48,542	50,704	51,100	53,784	56,221	56,655	58,408
TUDELA	22,805	23,690	25,113	27,058	27,530	29,958	32,288	32,712	34,452
DON VICTORIANO CHIONGBIAN(11)	8,878	7,145	7,573	8,180	8,303	9,035	9,738	9,888	10,391
MISAMIS ORIENTAL	1,015,885	1,088,617	1,154,971	1,271,617	1,301,002	1,446,298	1,584,631	1,608,988	1,710,136
ALUBIJID	21,785	22,712	24,243	26,287	26,783	29,185	31,408	31,789	33,350
BALINGASAG	46,018	48,022	51,258	55,538	56,585	61,704	66,404	67,210	70,512
BALINGOAN	7,548	7,877	7,884	8,185	8,214	8,505	8,748	8,781	8,927
BINJANGAN	5,374	5,481	5,651	5,875	5,924	6,188	6,373	6,405	6,533
CAGAYAN DE ORO CITY (Capital)	428,314	457,994	507,038	574,141	591,458	677,543	761,525	776,584	839,591
CLAVERIA	39,020	40,855	43,824	47,772	48,748	53,517	57,938	58,701	61,838
EL SALVADOR	31,590	32,685	34,814	37,140	37,748	40,717	43,399	43,852	45,701
GINGOGG CITY	87,530	90,683	95,692	102,296	103,875	111,581	118,499	119,683	124,394
GITAGUM	11,327	11,747	12,420	13,307	13,520	14,559	15,495	15,654	16,297
INITAO	23,340	23,937	24,889	26,133	26,418	27,814	29,022	29,218	30,605
JASAM	33,598	35,199	37,790	41,235	42,069	46,281	50,133	50,801	53,553
KINOGUITAN	10,406	10,438	10,498	10,588	10,595	10,888	10,899	10,898	10,890
LAGONGLONG	15,258	15,922	16,995	18,414	18,782	20,459	22,018	22,284	23,379
LAGUINDINGAN	18,521	17,090	18,003	19,200	19,486	20,878	22,122	22,330	23,177
LIBERTAD	9,258	9,500	9,888	10,390	10,506	11,075	11,587	11,846	11,988
LUGAIT	13,012	13,587	14,461	15,842	15,930	17,341	18,632	18,852	19,758
MAGSAYSAY (LINUGOS)	23,730	24,442	25,582	27,074	27,423	29,127	30,827	30,875	31,877
MANTICAO	22,830	23,275	24,308	25,855	25,969	27,500	28,842	29,062	29,949
MEDINA	23,318	24,335	25,974	28,143	28,874	31,268	33,850	34,058	35,730
NAAWAN	14,578	15,147	16,061	17,268	17,558	18,978	20,288	20,487	21,377
OPOL	23,958	25,054	26,828	29,181	29,780	32,594	35,211	35,662	37,512
SALAY	18,923	19,703	20,959	22,818	23,021	24,991	26,787	27,094	28,346
SUGBOGCOGON	8,957	7,178	7,532	7,996	8,104	8,837	9,109	9,188	9,505
TAGOLOAN	40,829	43,932	48,912	55,787	57,548	66,432	75,173	76,749	83,386
TALISAYAN	19,742	19,883	20,121	20,448	20,501	20,812	21,029	21,054	21,145
VILLAMJEVA	21,310	22,171	23,554	25,380	25,823	27,980	29,955	30,289	31,858
OTHER(CAMIGUIN)	68,039	69,120	70,859	73,328	73,856	76,782	79,448	79,883	81,625
REGION XI	5,075,421	5,331,644	5,749,821	6,315,215	6,456,484	7,148,889	7,787,983	7,901,888	8,374,403
DAVAO DEL NORTE	1,181,443	1,242,805	1,328,811	1,438,975	1,486,707	1,600,990	1,722,880	1,743,932	1,831,985
ASUNCION (SAUG)	57,072	58,939	61,932	65,835	66,751	71,083	74,749	75,359	77,826
CARMEN	59,260	59,277	64,188	70,751	72,390	80,283	87,477	88,734	93,931
COMPOSTELA	55,030	57,499	61,488	66,758	68,044	74,200	79,652	80,591	84,435
KAPALONG	62,183	65,637	71,270	78,818	80,708	89,842	98,209	99,878	105,753
MABINI (DOÑA ALICIA)	29,548	30,355	31,644	33,318	33,702	35,515	38,993	37,233	38,205
MACO	58,609	61,065	65,022	70,234	71,497	77,521	82,800	83,702	87,390
MAWAB	28,878	31,109	33,089	35,898	36,327	39,333	41,958	42,407	44,238
MONKAYO	66,550	69,338	73,832	79,752	81,186	88,025	94,020	95,044	99,231
MONTEVISTA	31,905	33,241	35,396	38,233	38,921	42,200	45,075	45,564	47,573
NABUNTURAN	58,576	58,828	61,922	66,235	67,262	72,135	76,309	77,012	79,871
NEW BATAAN	43,327	45,151	48,088	51,980	52,899	57,377	61,303	61,975	64,719
NEW CORELLA	41,615	41,578	41,569	41,822	41,575	41,421	41,069	40,987	40,846
PANABO	130,585	136,057	144,873	156,488	159,303	172,723	184,485	186,485	194,711
PANTUKAN	56,780	58,691	61,753	65,753	66,896	71,163	74,943	75,574	78,137
SANTO TOMAS	77,182	83,058	92,833	106,312	109,818	127,111	143,820	146,844	159,555

APPENDIX 2.1-1 POPULATION PROJECTION (16/19)

	1995	1997	2000	2004	2005	2010	2015	2016	2020
MARAGUSAN (SAN MARIANO)	40,834	45,430	53,377	84,930	88,091	84,322	101,271	104,478	118,313
SAN VICENTE	51,073	52,239	54,105	58,522	57,062	59,804	61,809	61,927	83,204
TAGUM (Capital)	150,588	184,038	178,098	192,090	196,027	214,886	231,749	234,665	248,849
TALAINGOD	12,853	13,568	14,731	16,291	16,682	18,569	20,298	20,801	21,857
SUB-TOTAL	1,114,448	1,184,894	1,247,208	1,357,594	1,384,941	1,517,323	1,637,780	1,658,888	1,748,241
OTHERS	76,995	77,011	78,403	81,381	81,768	83,637	84,890	85,004	85,744
DAVAO DEL SUR	1,683,909	1,771,616	1,914,952	2,108,361	2,150,824	2,395,888	2,820,070	2,859,848	2,825,068
BANSALAN	48,894	50,389	52,782	55,915	58,845	60,208	63,281	63,798	65,893
DAVAO CITY	1,008,840	1,088,140	1,183,114	1,284,072	1,327,137	1,489,955	1,843,381	1,870,875	1,784,051
DIGOS (Capital)	106,565	111,886	119,926	130,928	133,639	146,898	159,033	181,154	189,886
HAGONOY	41,752	43,212	45,554	48,632	49,381	52,918	55,043	58,574	58,738
JOSE ABAD SANTOS (TRINIDAD)	47,833	50,124	53,832	58,789	59,986	65,937	71,384	72,335	78,255
KIBLAWAN	38,375	38,482	38,714	37,853	37,083	37,338	37,420	37,416	37,394
MAGSAYSAY	41,979	42,807	44,132	45,866	46,244	48,115	49,630	49,874	50,847
MALALAG	30,733	32,204	34,586	37,759	38,541	42,384	45,864	46,476	48,993
MALITA	83,457	87,958	95,284	105,114	107,571	119,826	130,844	132,825	141,019
MATANAQ	43,455	45,216	48,052	51,799	52,703	57,117	61,087	61,748	64,534
PADADA	22,384	22,814	23,503	24,405	24,600	25,569	26,350	26,478	26,978
SANTA CRUZ	59,139	61,971	66,554	72,658	74,164	81,522	88,258	89,433	94,279
SANTA MARIA	41,919	43,845	46,958	51,094	52,109	57,087	61,577	62,384	65,593
SULOP	25,988	26,065	26,242	26,506	26,534	26,741	26,823	26,824	26,823
DON MARCELINO	29,968	31,843	34,919	39,094	40,156	45,398	50,381	51,273	54,986
SUB-TOTAL	1,667,261	1,752,746	1,892,152	2,079,685	2,128,473	2,356,771	2,571,334	2,608,245	2,766,267
OTHERS	16,648	18,870	22,800	28,898	30,351	30,117	48,736	50,803	58,801
DAVAO ORIENTAL	413,472	435,478	471,398	520,045	532,244	591,452	646,568	658,513	697,789
BAGANGA	39,750	42,357	46,647	52,518	54,019	61,362	68,358	69,832	74,957
BAHAYBANAY	33,082	35,763	40,248	48,509	48,152	56,318	64,371	65,884	72,175
BOSTON	10,424	10,983	11,891	13,118	13,422	14,901	16,267	16,513	17,530
CARAGA	31,817	33,419	36,363	40,344	41,348	48,209	50,744	51,583	54,955
CATEEL	27,211	29,138	32,328	36,724	37,858	43,435	48,814	49,800	53,935
GOVERNOR GENEROSO	41,433	43,109	45,806	49,391	50,258	54,403	58,086	58,736	61,398
LUPON	50,868	53,534	58,211	64,539	66,130	73,844	81,029	82,325	87,698
MANAY	35,428	38,787	39,000	41,824	42,827	45,985	48,949	49,472	51,604
MATI (Capital)	93,801	97,945	104,635	113,583	115,744	128,204	135,908	137,276	144,129
SAN ISIDRO	30,279	31,592	33,708	36,531	37,219	40,516	43,474	43,998	46,149
TARRAGONA	19,779	20,839	22,563	24,886	25,467	28,275	30,888	31,334	33,281
SOUTH COTABATO	948,328	987,287	1,076,928	1,184,984	1,211,937	1,342,895	1,483,511	1,484,835	1,573,012
BANGA	85,571	89,410	93,988	100,132	101,628	108,842	115,288	116,408	121,000
GENERAL SANTOS CITY (DADIANGAS)	327,173	346,357	377,724	420,518	431,331	484,098	533,464	542,265	578,821
KORONADAL (Capital)	118,231	124,328	134,231	147,840	150,978	167,172	182,037	184,880	195,491
NORALA	39,888	41,802	44,701	48,884	49,917	54,917	59,483	60,261	63,545
POLOMOLOK	96,274	101,920	111,149	123,742	126,924	142,450	156,978	159,567	170,323
SURALLAH	81,509	83,585	88,881	97,268	97,307	107,304	118,818	122,353	131,342
TAMPAKAN	28,258	29,282	30,928	33,127	33,954	38,180	38,385	38,763	40,305
TANTANGAN	30,044	31,677	34,333	37,947	38,851	43,260	47,317	48,038	51,022
T'BOLI	54,208	56,682	60,685	66,077	67,400	73,792	79,558	80,566	84,708
TUPI	46,658	49,198	53,339	58,962	60,372	67,223	73,584	74,888	79,340
SANTO NINO	32,103	33,472	35,878	38,843	39,365	42,843	45,953	46,492	48,705
LAKE SEBU	47,817	49,794	53,310	58,046	59,209	64,824	69,888	70,774	74,412
SARANGANI	387,008	388,108	422,659	469,894	481,835	540,223	594,993	604,777	645,464
ALABEL (Capital)	48,527	50,293	56,589	65,420	67,738	79,297	90,888	92,780	101,613

APPENDIX 2.1-1 POPULATION PROJECTION (17/19)

	1995	1997	2000	2004	2005	2010	2015	2018	2020
GLAN	73,768	77,488	83,527	91,593	93,721	103,549	112,543	114,127	120,881
KIAMBA	39,717	41,872	45,382	50,150	51,343	57,145	62,514	63,485	67,400
MAASIM	31,841	32,820	34,713	37,247	37,854	40,771	43,330	43,769	45,593
MAITUM	35,009	37,082	40,418	44,998	46,154	51,801	57,083	58,024	61,938
MALAPATAN	47,911	50,720	55,314	61,581	63,164	70,891	78,120	79,409	84,783
MALUNGON	92,433	97,854	108,716	118,807	121,881	138,769	150,715	153,203	163,528
SURIGAO DEL SUR	471,263	498,351	537,273	592,956	609,917	675,471	740,181	751,981	801,085
BAROBO	32,228	33,563	35,769	38,703	39,416	42,887	46,050	46,620	48,581
BAYABAS	6,423	6,751	7,284	8,006	8,185	8,062	9,879	10,029	10,644
BISLIG	103,686	109,999	120,372	134,561	138,183	155,804	172,857	175,970	188,946
CAGWAIT	17,001	17,707	19,085	20,818	21,245	23,328	25,250	25,598	27,033
CANTILAN	24,081	25,127	26,849	29,183	29,730	32,487	35,018	35,474	37,352
CARMEN	8,248	8,752	9,577	10,706	10,992	12,403	13,753	13,899	15,032
CARRASCAL	12,018	12,952	14,509	16,682	17,249	20,088	22,898	23,422	25,637
CORTES	13,054	13,706	15,007	16,655	17,070	19,107	21,035	21,387	22,852
HINATUAN	34,692	35,929	38,082	40,917	41,604	44,942	47,951	48,481	50,702
LANUZA	8,843	9,383	10,268	11,479	11,788	13,289	14,745	15,010	16,117
LIANGA	25,005	25,917	27,382	29,340	29,808	32,083	34,122	34,487	36,979
LINGIG	23,477	24,911	27,280	30,473	31,289	35,308	39,146	39,850	42,789
MADRID	12,992	13,545	14,438	15,637	15,929	17,349	18,845	18,880	19,839
MARIHATAG	13,254	14,063	15,389	17,204	17,665	19,932	22,109	22,498	24,157
SAN AGUSTIN	13,768	14,609	15,988	17,870	18,349	20,705	22,957	23,371	25,094
SAN MIGUEL	24,006	25,720	28,560	32,493	33,510	38,563	43,503	44,419	48,289
TAGBIHA	32,295	34,287	37,500	41,920	43,042	48,569	53,851	54,818	58,863
TAGO	27,100	28,409	30,529	33,389	34,096	37,544	40,741	41,320	43,712
TANDAG (Capital)	39,222	40,841	43,447	46,940	47,789	51,913	55,682	56,337	59,107
REGION XII	2,359,808	2,473,078	2,680,270	2,909,499	2,971,763	3,267,367	3,529,247	3,574,118	3,759,381
LANAO DEL NORTE	713,787	744,608	798,087	864,578	881,857	962,338	1,031,818	1,042,720	1,088,379
BACOLOD	16,454	17,136	18,249	19,684	20,033	21,640	22,950	23,150	23,961
BALOI	32,083	33,269	35,231	37,746	38,350	41,117	43,317	43,648	44,969
BAROY	21,353	22,239	23,683	25,545	25,997	28,084	29,783	30,043	31,097
ILIGAN CITY (Capital)	273,004	287,932	312,473	344,803	352,908	391,058	424,119	429,485	451,496
KAPATAGAN	37,006	38,499	40,853	43,915	44,855	48,057	50,798	51,210	52,884
SULTAN NAGA DIMAPORO (KAROMATAN)	36,131	37,389	39,435	42,048	42,686	45,498	47,703	48,025	49,319
KAUSWAGAN	18,349	19,633	21,772	24,658	25,403	28,979	32,248	32,802	35,101
KOLAMBUGAN	24,845	25,712	27,453	29,706	30,255	32,797	34,890	35,214	36,528
LALA	55,888	58,252	64,806	72,189	74,062	82,838	90,788	92,085	97,429
LINAMON	14,529	15,288	16,581	18,218	18,833	20,577	22,251	22,521	23,826
MAGSAYSAY	10,279	10,705	11,400	12,287	12,514	13,520	14,338	14,463	14,989
MAIGO	18,822	17,371	18,265	19,398	19,887	20,683	21,814	21,947	22,478
MATUNGAO	8,451	8,475	8,530	8,595	8,599	8,609	8,540	8,518	8,413
MUNAI	13,893	12,816	11,378	9,865	9,504	8,046	6,890	6,700	5,981
MUNINGAN	10,763	11,209	11,936	12,876	13,103	14,155	15,012	15,143	15,874
PANTAO RAGAT	14,837	14,171	13,526	12,789	12,584	11,747	10,949	10,803	10,227
POONG-PIAGAPO	14,181	14,401	14,954	15,567	15,702	16,303	16,897	16,741	16,915
SALVADOR	14,634	16,379	19,040	22,829	23,858	29,007	34,146	35,073	38,025
SAPAD	14,595	15,201	16,188	17,480	17,770	19,196	20,357	20,535	21,254
TAGOLOAN	8,027	8,140	8,331	8,594	8,612	8,817	8,920	8,924	8,940
TANGCAL	4,904	4,154	3,249	2,421	2,245	1,805	1,185	1,123	906
TUBOD	41,295	43,008	45,802	49,404	50,278	54,313	57,599	58,102	60,141
PANTAR	11,704	12,159	12,982	14,002	14,250	15,394	16,326	16,488	17,046

APPENDIX 2.1-1 POPULATION PROJECTION (18/19)

	1995	1997	2000	2004	2005	2010	2015	2018	2020
COTABATO	882,688	905,647	978,270	1,071,038	1,094,891	1,209,570	1,314,118	1,332,483	1,408,283
ALAMADA	38,949	41,041	44,479	49,098	50,253	55,873	61,012	61,917	65,854
CARMEN	40,261	42,257	45,527	49,894	50,979	58,233	60,877	61,808	65,217
KABACAN	61,481	64,529	69,523	78,192	77,849	85,872	93,115	94,381	99,591
KIDAPAWAN (Capital)	87,758	91,821	98,462	107,298	109,478	119,997	129,395	131,030	137,731
LIBUNGAN	37,202	39,047	42,088	46,102	47,109	51,959	56,343	57,109	60,261
MAGPET	35,256	38,423	38,321	40,814	41,404	44,238	48,638	47,041	48,683
MAKILALA	61,125	64,155	69,120	75,751	77,399	85,374	92,575	93,834	99,014
MATALAM	54,463	57,811	63,348	70,852	72,763	82,108	90,839	92,395	98,858
MIDSAYAP	96,771	103,739	115,365	131,360	135,508	155,693	175,642	179,194	194,079
MLANG	71,846	75,409	81,244	89,038	90,978	100,347	108,813	110,292	116,381
PIGKAWAYAN	46,788	47,780	49,403	51,525	51,998	54,271	58,051	58,338	57,479
PIKIT	57,909	60,898	65,255	71,335	72,841	80,120	86,684	87,805	92,493
PRESIDENT ROXAS	38,788	38,613	41,601	45,592	46,583	51,382	55,717	56,474	59,592
TULUNAN	34,584	36,299	39,107	42,858	43,791	48,304	52,378	53,090	58,021
ANTIPAS	19,171	20,122	21,678	23,758	24,275	26,777	29,034	29,429	31,054
BANISILAN	29,352	30,807	33,191	38,375	37,167	40,897	44,453	45,657	47,545
ALEOSAN	25,408	26,631	28,631	31,300	31,961	35,155	38,025	38,527	40,583
ARAKAN	27,554	28,468	29,949	31,898	32,360	34,572	36,449	36,766	38,047
SULTAN KUDARAT	522,187	552,461	602,585	670,158	687,328	789,280	844,978	858,742	916,001
BAGUMBAYAN	45,584	48,228	52,587	58,426	59,900	68,896	73,280	74,434	79,206
COLUMBIO	21,511	22,509	24,141	28,289	28,818	29,290	31,462	31,849	33,434
ESPERANZA	43,374	47,817	55,455	68,371	69,325	84,139	99,185	102,034	114,236
ISULAN (Capital)	85,202	88,976	95,196	103,528	105,631	124,610	140,715	143,359	153,162
KALAMANSIG	35,900	37,226	39,387	42,200	42,874	45,979	48,803	49,064	50,938
LEBAK	61,884	65,473	71,390	79,318	81,318	90,815	99,483	101,048	107,525
LUTAYAN	34,654	36,684	39,976	44,414	45,536	50,856	55,708	56,585	60,213
LAMBAYONG (MARIANO MARCOS)	48,636	49,341	53,800	59,772	61,282	68,439	74,970	76,150	81,032
PALIMBANG	40,846	42,426	45,328	49,141	50,075	54,415	58,191	58,880	61,599
PRESIDENT QUIRINO	28,206	29,842	32,538	36,150	37,063	41,392	45,342	46,056	49,008
TACURONG	69,822	73,523	79,600	87,884	89,708	99,232	107,793	109,330	115,683
SEN. NINYO AQUINO	28,768	30,436	33,167	36,889	37,800	42,217	46,249	46,973	49,985
SUB-TOTAL	522,187	552,461	602,585	670,158	687,328	789,280	844,978	858,742	916,001
MARAWI CITY	114,389	118,004	123,880	130,910	132,547	138,971	142,754	143,146	144,682
COTABATO CITY	148,779	152,358	161,438	172,815	175,540	187,210	195,779	197,027	202,036
ARMM	2,020,903	2,067,362	2,206,106	2,368,898	2,409,317	2,606,497	2,765,333	2,814,012	2,931,709
LANAO DEL SUR	571,804	587,843	617,334	657,812	667,973	716,769	759,025	765,657	793,227
BACOLOD GRANDE (BACOLOD-KARAWI)	18,145	16,224	16,439	16,731	16,787	17,029	17,097	17,081	17,010
BALABAGAN	21,557	20,951	20,195	19,356	19,132	18,147	17,179	16,891	16,244
BALINDONG (WATU)	21,825	22,240	23,009	24,013	24,245	25,296	26,034	26,122	26,463
BAYANG	20,060	20,983	22,575	24,700	25,238	27,757	29,926	30,271	31,888
BINIDAYAN	16,157	16,558	17,277	18,218	18,442	19,464	20,235	20,339	20,748
BUBONG	14,054	14,865	15,724	17,132	17,485	19,141	20,553	20,774	21,670
BUTIG	18,229	18,527	19,082	19,807	19,975	18,729	19,254	19,314	18,550
GANASSI	18,947	17,268	17,886	18,645	18,826	18,042	20,215	20,284	20,548
KAPAI	13,310	13,969	15,110	16,836	17,024	18,856	20,459	20,717	21,786
LUMBA-BAYABAO (MAGUING)	21,003	21,785	23,175	24,998	25,448	27,548	29,288	29,553	30,617
LUMBATAN	15,505	15,800	16,347	17,060	17,225	17,973	18,495	18,559	18,799
MADALUM	15,838	16,183	16,783	17,545	17,727	18,555	19,150	19,223	19,511
MADAMBA	11,914	12,021	12,284	12,563	12,827	12,913	13,059	13,083	13,073
MALABANG	28,840	28,640	28,508	28,399	28,342	28,072	27,601	27,477	26,966

APPENDIX 2.1-1 POPULATION PROJECTION (19/19)

	1995	1997	2000	2004	2005	2010	2015	2018	2020
MARANTAO	20,842	21,211	21,747	22,448	22,604	23,298	23,722	23,758	23,888
MASIU	20,042	20,419	21,121	22,036	22,247	23,202	23,873	23,952	24,259
MALUNOD	11,866	13,591	18,755	21,813	23,009	30,437	38,632	40,198	47,096
PAGAYAWAN (TATARIKAN)	8,900	9,070	9,384	9,794	9,888	10,317	10,817	10,854	10,791
PIAGAPO	19,198	20,271	22,122	24,821	25,283	28,324	31,081	31,509	33,352
POGNA BAYABAO (GATA)	15,149	15,437	15,971	16,088	16,829	17,559	18,070	18,131	18,369
PUALAS	8,259	8,415	8,707	9,087	9,175	9,573	9,852	9,884	10,013
DITSAAN-RAJAIN	16,285	16,595	17,188	17,919	18,092	18,876	19,427	19,493	19,746
SAGUIARAN	18,703	18,581	18,508	18,451	18,417	18,257	17,983	17,884	17,582
TAMPARAN	17,507	18,097	19,132	20,484	20,827	22,371	23,820	23,805	24,546
TARAKA	18,505	17,858	19,853	22,399	23,120	26,619	29,883	30,439	32,746
TUBARAN	9,617	9,783	10,043	10,408	10,491	10,861	11,102	11,127	11,219
TUGAYA	17,552	17,888	18,505	19,312	19,486	20,343	20,937	21,008	21,282
WAO	27,503	28,971	31,504	34,915	35,788	39,930	43,800	44,198	45,847
MAROGONG	13,785	14,216	15,006	16,047	16,300	17,472	18,415	18,556	19,110
CALANOGAS	8,577	8,910	9,488	10,252	10,442	11,327	12,084	12,176	12,632
BUADIPOSO-BUNTONG	11,857	12,065	12,778	13,717	13,948	15,017	15,890	16,021	16,544
MAGUING	15,539	16,713	18,749	21,574	22,321	25,977	29,440	30,038	32,527
SULTAN GUMANDER	10,503	10,702	11,072	11,556	11,888	12,173	12,529	12,570	12,735
LUMBAYANAGUE	13,888	14,151	14,843	15,280	15,428	16,099	16,567	16,024	16,841
BUMBARAN	6,001	6,115	6,328	6,604	6,667	6,956	7,159	7,184	7,278
TAGOLOAN II	7,780	8,696	10,345	12,798	13,482	17,014	20,715	21,399	24,357
KAPATAGAN	6,702	6,516	6,281	6,018	5,950	5,845	5,342	5,283	5,052
MAGUINDANAO	662,180	684,305	724,127	778,697	793,720	883,026	928,286	936,925	980,890
AMPATUAN	27,200	27,852	29,028	30,616	30,993	32,806	34,284	34,521	35,422
BULDON	24,209	24,903	26,132	27,790	28,189	30,115	31,735	31,989	33,008
BULUAN	38,695	39,952	42,159	45,137	45,885	49,366	52,370	52,851	54,786
DATU PAGLAS	15,522	16,210	17,402	19,019	19,426	21,399	23,187	23,462	24,865
DATU PIANG	55,104	56,115	58,002	60,570	61,164	64,025	66,276	66,602	67,878
DINAIG (DATU ODIN SINSUAT)	59,841	61,785	65,200	69,804	70,930	76,344	80,990	81,733	84,726
MAGANJOY (Capital)	53,110	53,828	55,243	57,196	57,834	59,756	61,337	61,549	62,364
MATANOG	16,018	16,538	17,451	18,883	18,988	20,435	21,677	21,876	22,878
PAGALUNGAN	46,491	45,088	43,439	41,679	41,208	39,251	37,396	37,044	35,850
PARANG	49,582	51,394	54,687	58,901	59,968	65,111	69,606	70,339	73,393
SULTAN KUDARAT (NULING)	76,125	78,598	82,942	88,798	90,231	97,119	103,028	103,974	107,779
SULTAN SA BARONGIS (LAMBAYONG)	29,987	32,201	36,078	41,522	42,961	50,132	57,110	58,349	63,545
KABUNTALAN (TUMBAO)	19,408	20,233	21,659	23,593	24,078	26,423	28,512	28,858	30,270
UPI	46,440	51,034	59,133	70,874	74,078	90,464	107,278	110,372	123,594
TALAYAN	43,286	46,124	51,030	57,840	59,817	68,393	76,751	78,213	84,295
SOUTH UPI	23,186	23,107	23,124	23,224	23,224	23,274	23,187	23,148	22,975
BARIRA	17,825	18,404	19,421	20,794	21,129	22,740	24,125	24,346	25,239
GEN.S.K. PENDATUN	20,280	20,939	22,097	23,657	24,039	25,873	27,447	27,699	28,713
OTHER(SULU)	538,201	553,298	583,355	623,961	633,877	683,515	726,701	733,422	760,481
OTHER(TAWI-TAWI)	250,718	261,916	281,290	307,228	313,747	345,187	373,321	378,008	397,111

APPENDIX 2.1 – 2 URBAN POPULATION PROJECTION

APPENDIX 2.1-2 URBAN POPULATION PROJECTION (1/19)

Urban	1,995	1,997	2,000	2,004	2,005	2,010	2,015	2,016	2,020
PHILIPPINES	32,125,950	34,190,677	37,635,754	42,451,179	43,717,011	49,958,656	56,218,757	7,383,678	62,353,094
REGION 1	1,279,694	1,381,979	1,555,052	1,798,434	1,863,932	2,190,238	2,520,827	2,582,606	2,845,489
ILOCOS SUR	108,893	115,248	125,786	140,436	144,265	163,573	183,210	186,986	202,878
ILOCOS NORTE	151,863	160,630	175,164	195,413	200,704	227,282	253,819	258,773	279,567
LA UNION	142,172	155,670	178,793	212,641	221,920	270,573	323,697	334,266	380,097
PANGASINAN	876,766	950,431	1,075,309	1,249,944	1,297,043	1,528,860	1,760,101	1,802,581	1,982,947
REGION 2	582,463	634,893	724,521	853,094	887,942	1,066,919	1,254,835	1,291,044	1,446,776
CAGAYAN	164,780	176,253	195,461	222,380	229,469	265,391	301,802	308,711	337,948
ISABELA	281,356	308,188	354,185	420,341	438,341	530,796	628,245	647,054	728,069
QUIRINO	35,564	39,428	46,138	56,003	58,731	72,904	88,187	91,187	104,241
NUEVA VIZCAYA	96,436	106,432	123,707	148,733	155,607	191,223	229,214	236,577	268,463
BATANES	4,327	4,592	5,030	5,637	5,794	6,605	7,387	7,515	8,055
REGION 3	4,057,684	4,297,362	4,688,758	5,300,031	5,460,327	6,201,635	6,891,533	7,014,124	7,527,137
NUEVA ECIIJA	509,015	540,334	591,578	676,794	699,353	811,242	924,035	945,721	1,037,649
PAMPANGA	1,436,104	1,520,963	1,659,469	1,864,928	1,918,510	2,154,764	2,363,656	2,399,711	2,549,449
TARLAC	199,944	208,501	222,258	246,137	252,281	282,006	310,543	315,889	338,201
ZAMBALES	408,917	429,665	463,259	516,935	530,845	595,226	653,625	663,721	705,673
BULACAN	1,243,951	1,321,174	1,447,594	1,645,627	1,697,781	1,938,523	2,161,902	2,200,500	2,361,854
BATAAN	259,753	276,725	304,600	349,610	361,557	419,874	477,772	488,582	534,311
CAR	317,764	342,020	383,170	438,168	452,759	519,581	587,664	600,606	656,130
ABRA	34,074	35,747	38,507	42,347	43,319	48,157	52,753	53,591	57,077
KALINGA APAYAO	42,990	48,439	58,082	73,019	77,236	100,147	126,309	131,669	155,475
MT. PROVINCE	6,701	7,176	7,972	9,147	9,457	11,108	12,881	13,241	14,780
BENGUET	215,391	230,412	255,577	286,471	294,443	325,965	355,122	360,208	381,278
IFUGAO	18,608	20,246	23,032	27,184	28,304	34,204	40,599	41,897	47,520
NCR	9,454,040	9,814,977	10,405,479	11,112,687	11,289,368	12,020,405	12,590,106	2,675,924	13,025,085
CALOOCAN CITY	1,023,159	1,053,186	1,100,963	1,153,599	1,165,939	1,210,941	1,242,638	1,244,478	1,250,494
MANILA	1,654,761	1,666,875	1,696,861	1,699,768	1,701,248	1,691,489	1,670,361	1,661,765	1,626,036
PASAY CITY	408,610	419,684	437,288	456,390	460,817	476,497	487,074	487,468	488,511
QUEZON CITY	1,989,419	2,058,976	2,170,019	2,296,239	2,326,515	2,443,010	2,531,344	2,539,340	2,568,766
LAS PINAS	413,086	462,669	546,960	670,244	703,812	867,421	1,035,274	1,064,309	1,187,519
MAKATI	484,176	494,278	510,327	526,789	530,437	541,790	547,855	547,272	544,353
MALABON	347,484	356,868	371,782	387,955	391,702	404,953	413,872	414,194	415,031
MANDALUYONG	286,870	293,488	303,997	315,025	317,516	325,723	330,630	330,498	329,605
MARIKINA	357,231	374,122	401,359	433,891	441,971	475,334	503,012	506,445	519,843
MUNTINLUPA	399,846	430,729	482,055	548,422	565,809	644,280	664,408	685,169	774,062
NAVOTAS	229,039	236,191	247,582	260,277	263,278	274,449	282,548	283,126	285,135
PARANAQUE	391,296	415,052	453,861	502,090	514,396	567,673	614,541	621,175	647,727
PASIG	471,075	495,681	535,544	583,914	596,058	647,197	690,669	696,395	718,994
PATEROS	55,286	57,491	61,023	65,127	66,127	70,106	73,255	73,594	74,882
SAN JUAN	124,187	125,521	127,673	129,440	129,751	129,890	129,042	128,510	126,271
TAGUIG	381,350	400,601	431,738	469,315	478,715	518,038	551,192	555,477	572,324
VALENZUELA	437,165	473,565	534,447	614,202	635,277	731,614	822,391	836,709	895,532
REGION IV	4,631,318	4,990,262	5,582,828	6,440,170	6,663,992	7,881,315	9,197,573	9,461,604	10,596,120
MARINDUQUE	33,251	35,595	39,433	45,184	46,876	54,872	64,266	66,204	74,545
BOAC (Capital)	6,928	7,417	8,216	9,414	9,726	11,433	13,391	13,794	15,532
BUENAVISTA	2,522	2,699	2,990	3,427	3,539	4,160	4,873	5,020	5,652
GASAN	3,043	3,258	3,609	4,135	4,272	5,022	5,882	6,060	6,824
MOGPOG	3,390	3,629	4,021	4,607	4,758	5,594	6,552	6,750	7,600
SANTA CRUZ	14,838	15,884	17,596	20,162	20,828	24,486	28,677	29,542	33,264
TORRIJOS									

APPENDIX 2.1-2 URBAN POPULATION PROJECTION (2/19)

Urban	1,995	1,997	2,000	2,004	2,005	2,010	2,015	2,016	2,020
	2,530	2,708	3,001	3,439	3,553	4,177	4,891	5,038	5,673
OCCIDENTAL MINDORO	60,871	64,384	70,053	78,381	80,486	91,862	104,495	106,958	117,413
ABRA DE ILOG	1,739	1,839	2,001	2,238	2,298	2,623	2,984	3,062	3,389
CALINTAAN	5,017	5,307	5,774	6,460	6,634	7,572	8,613	8,936	9,782
MAGSAYSAY	7,866	8,319	9,051	10,127	10,400	11,870	13,502	13,850	15,336
MAMBURAO (Capital)	7,966	8,427	9,169	10,259	10,535	12,023	13,676	14,029	15,534
PALUAN	4,036	4,268	4,644	5,197	5,335	6,090	6,927	7,106	7,868
RIZAL	0	0	0	0	0	0	0	0	0
SABLAYAN	0	0	0	0	0	0	0	0	0
SAN JOSE	13,968	14,774	16,075	17,987	18,470	21,081	23,980	24,598	27,235
SANTA CRUZ	3,578	3,784	4,118	4,607	4,731	5,388	6,142	6,300	6,975
SUB-TOTAL	44,170	46,718	50,832	56,875	58,403	66,657	75,824	77,781	86,119
OTHERS	16,701	17,666	19,221	21,506	22,083	25,205	28,671	29,177	31,294
OCCIDENTAL MINDORO	91,448	97,040	106,093	119,392	122,777	141,040	161,450	165,559	183,070
BACO	2,198	2,333	2,550	2,871	2,952	3,391	3,881	3,981	4,401
BANSUD	5,213	5,532	6,048	6,806	6,998	8,039	9,203	9,438	10,435
BONGABONG	9,874	10,478	11,455	12,892	13,258	15,229	17,434	17,877	19,767
BULALAKAO (SAN PEDRO)	2,925	3,104	3,394	3,819	3,928	4,512	5,165	5,296	5,857
CALAPAN (Capital)	24,569	26,069	28,501	32,075	32,984	37,891	43,374	44,477	49,183
GLORIA	2,851	2,813	3,076	3,462	3,560	4,089	4,681	4,801	5,308
MANSALAY	5,703	6,052	6,617	7,445	7,658	8,796	10,070	10,325	11,418
NAUJAN	2,972	3,153	3,448	3,879	3,969	4,583	5,246	5,380	5,948
PINAMALAYAN	9,169	9,730	10,637	11,971	12,310	14,141	16,187	16,599	18,355
POLA	2,259	2,397	2,621	2,949	3,032	3,484	3,988	4,089	4,522
PUERTO GALERA	2,057	2,184	2,388	2,687	2,763	3,174	3,633	3,726	4,119
ROXAS	8,276	8,781	9,601	10,804	11,110	12,763	14,610	14,981	16,566
SAN TEODORO	1,840	1,953	2,135	2,402	2,470	2,839	3,249	3,332	3,684
SOCORRO	3,843	4,078	4,458	5,017	5,160	5,926	6,784	6,957	7,693
VICTORIA	7,899	8,383	9,164	10,313	10,605	12,183	13,945	14,300	15,814
PALAWAN	193,966	212,010	242,320	288,324	300,660	368,434	448,134	464,263	535,120
ABORLAN	2,087	2,281	2,607	3,102	3,234	3,955	4,812	5,036	6,033
BATARAZA	5,023	5,491	6,275	7,466	7,785	9,522	11,583	12,120	14,522
BROOKE'S POINT	5,319	5,814	6,645	7,908	8,246	10,084	12,267	12,833	15,378
DUMARAN	0	0	0	0	0	0	0	0	0
EL NIDO (BACUIT)	3,568	3,900	4,458	5,304	5,530	6,764	8,227	8,607	10,315
NARRA	16,146	17,648	20,170	23,999	25,027	30,606	37,231	38,954	46,679
PUERTO PRINCESA CITY (Capital)	92,102	100,670	115,061	136,906	142,764	174,583	212,383	218,302	243,671
QUEZON	4,254	4,650	5,315	6,325	6,595	8,065	9,811	10,264	12,299
ROXAS	12,675	13,854	15,834	18,840	19,647	24,026	29,228	30,580	36,644
SAN VICENTE	2,245	2,453	2,805	3,338	3,480	4,257	5,177	5,418	6,491
TAYTAY	3,938	4,305	4,919	5,854	6,105	7,466	9,082	9,501	11,385
RIZAL (MARCOS)	2,525	2,760	3,156	3,753	3,914	4,786	5,822	6,092	7,301
SOFRONIO ESPANOLA	2,917	3,187	3,644	4,335	4,521	5,529	6,726	7,036	8,431
SUB-TOTAL	152,799	167,013	190,839	227,130	236,848	289,643	352,349	364,743	419,149
OTHERS	41,187	44,997	51,431	61,194	63,812	78,791	95,785	99,520	115,971
ROMBLON	38,154	40,645	44,693	50,735	52,286	60,748	70,347	72,315	80,756
ALCANTARA	2,529	2,895	2,984	3,363	3,467	4,028	4,664	4,795	5,354
CAJIDIOCAN	2,064	2,198	2,417	2,745	2,829	3,286	3,805	3,912	4,368
CALATRAVA	1,703	1,814	1,994	2,264	2,333	2,711	3,139	3,226	3,603
LOOC	4,359	4,643	5,106	5,797	5,974	6,941	8,037	8,262	9,226
MAGDIWANG	2,805	2,988	3,285	3,729	3,843	4,466	5,171	5,315	5,835
ODIONGAN	4,903	5,222	5,742	6,519	6,719	7,805	9,039	9,292	10,376
ROMBLON (Capital)									

APPENDIX 2.1-2 URBAN POPULATION PROJECTION (3/19)

Urban	1,995	1,997	2,000	2,004	2,005	2,010	2,015	2,016	2,020
SAN AGUSTIN	7,384	7,866	8,650	9,818	10,118	11,767	13,615	13,997	15,630
SAN ANDRES	1,720	1,833	2,016	2,287	2,357	2,739	3,172	3,260	3,641
SAN FERNANDO	1,707	1,819	2,000	2,271	2,341	2,718	3,148	3,237	3,614
SANTA FE	2,159	2,300	2,529	2,871	2,958	3,437	3,980	4,090	4,568
FERROL	2,073	2,208	2,428	2,755	2,840	3,301	3,822	3,928	4,388
SANTA MARIA (IMELDA)	1,898	2,022	2,223	2,525	2,601	3,022	3,500	3,599	4,019
SUB-TOTAL	664	708	778	883	910	1,056	1,224	1,259	1,406
OTHERS	35,968	38,316	42,132	47,827	49,290	57,267	66,316	68,172	76,128
OTHERS(6)	2,186	2,329	2,561	2,908	2,996	3,481	4,031	4,143	4,628
REGION V	4,213,628	4,540,588	5,080,236	5,858,154	6,061,107	7,144,359	8,348,881	8,586,305	9,605,216
MASBATE	1,286,554	1,393,305	1,574,242	1,824,921	1,892,305	2,239,017	2,601,885	2,671,490	2,969,068
ARORAY	140,669	153,259	174,729	205,100	213,341	256,570	303,452	312,794	353,125
BALENO	4,669	5,087	5,799	6,807	7,081	8,515	10,071	10,381	11,720
BALUD	4,181	4,555	5,193	6,097	6,342	7,626	9,020	9,298	10,496
CATAINGAN	2,295	2,501	2,850	3,346	3,480	4,185	4,950	5,102	5,761
CAWAYAN	7,935	8,645	9,857	11,570	12,035	14,473	17,118	17,646	19,920
DIMASALANG	8,769	9,554	10,893	12,786	13,299	15,996	18,918	19,500	22,014
ESPERANZA	8,147	8,876	10,119	11,877	12,355	14,858	17,573	18,115	20,451
MANDAON	1,591	1,733	1,976	2,319	2,412	2,901	3,431	3,536	3,992
MASBATE (Capital)	4,227	4,605	5,250	6,163	6,411	7,710	9,119	9,400	10,611
MILAGROS	24,278	26,451	30,157	35,399	36,821	44,282	52,374	53,987	60,947
MOBO	8,559	9,324	10,631	12,479	12,960	15,610	18,463	19,031	21,486
PALANAS	3,971	4,327	4,933	5,791	6,023	7,243	8,567	8,831	9,970
PIO V. CORPUZ (LIMBUHAN)	3,455	3,764	4,292	5,038	5,240	6,303	7,453	7,682	8,674
PLACER	4,038	4,400	5,016	5,888	6,126	7,366	8,713	8,980	10,138
USON	6,436	7,012	7,995	9,384	9,761	11,740	13,884	14,311	16,157
SUB-TOTAL	6,394	6,966	7,942	9,321	9,696	11,661	13,792	14,217	16,050
OTHER	98,945	107,800	122,903	144,265	150,062	180,469	213,446	220,017	248,387
OTHERS(5)	41,724	45,459	51,826	60,835	63,279	76,101	90,006	92,777	104,736
REGION VI	1,145,885	1,240,046	1,399,513	1,519,821	1,678,964	1,982,447	2,298,433	2,358,696	2,615,943
AKLAN	2,075,218	2,207,532	2,430,182	2,741,339	2,823,753	3,237,957	3,656,933	3,735,849	4,071,307
ALTAVAS	66,370	71,252	79,444	91,398	94,588	111,447	129,635	133,291	148,955
BALETE	3,400	3,650	4,069	4,683	4,845	5,708	6,640	6,828	7,630
BANGA	1,633	1,754	1,955	2,250	2,329	2,742	3,191	3,281	3,666
BATAN	2,879	3,092	3,447	3,966	4,104	4,834	5,624	5,783	6,462
BURUANGA	2,276	2,444	2,725	3,134	3,244	3,823	4,446	4,571	5,108
IBAJAY	1,404	1,507	1,680	1,933	2,001	2,357	2,742	2,819	3,150
KALIBO (Capital)	3,427	3,678	4,102	4,719	4,884	5,754	6,693	6,881	7,690
LEZO	29,636	31,814	35,473	40,812	42,235	49,765	57,885	59,518	66,513
LIBACAO	2,187	2,348	2,618	3,011	3,117	3,672	4,272	4,392	4,907
MADALAG	2,541	2,729	3,042	3,499	3,620	4,266	4,963	5,103	5,704
MAKATO	1,572	1,687	1,882	2,165	2,240	2,639	3,071	3,157	3,528
MALAY	0	0	0	0	0	0	0	0	0
MALINAO	1,941	2,084	2,323	2,672	2,766	3,261	3,791	3,898	4,358
NABAS	1,908	2,048	2,284	2,627	2,719	3,204	3,727	3,831	4,282
NEW WASHINGTON	2,748	2,950	3,280	3,784	3,917	4,616	5,368	5,520	6,168
NUMANCIA	6,121	6,571	7,326	8,429	8,723	10,277	11,954	12,292	13,736
TANGALAN	2,697	2,896	3,229	3,714	3,844	4,529	5,268	5,417	6,053
ANTIQUÉ	0	0	0	0	0	0	0	0	0
ANINI-Y	110,492	117,814	130,119	147,681	152,340	176,240	201,057	205,882	226,453
BARBAZA	1,249	1,352	1,525	1,777	1,846	2,197	2,571	2,645	2,964
BELISON	1,585	1,715	1,936	2,255	2,341	2,787	3,261	3,355	3,759

APPENDIX 2.1-2 URBAN POPULATION PROJECTION (4/19)

Urban	1,995	1,997	2,000	2,004	2,005	2,010	2,015	2,016	2,020
BUGASONG	5,962	6,452	7,262	8,484	8,808	10,485	12,272	12,624	14,140
CULASI	5,938	6,426	7,252	8,449	8,772	10,444	12,222	12,574	14,084
TOBIAS FORNIER (DAO)	6,875	7,441	8,396	9,784	10,156	12,091	14,150	14,558	16,306
HAMTIC	3,605	3,901	4,403	5,130	5,325	6,340	7,420	7,633	8,549
LAUA-AN	5,229	5,659	6,386	7,441	7,725	9,197	10,764	11,073	12,403
LIBERTAD	1,579	1,708	1,929	2,247	2,333	2,777	3,249	3,344	3,745
PANDAN	2,745	2,970	3,353	3,907	4,056	4,829	5,651	5,813	6,511
PANDAN	2,800	3,030	3,421	3,985	4,137	4,926	5,764	5,930	6,642
PATNONGON	6,623	7,167	8,089	9,424	9,784	11,649	13,631	14,025	15,709
SAN JOSE (Capital)	42,927	44,696	47,599	51,536	52,529	57,410	61,995	62,817	66,206
SAN REMIGIO	1,610	1,742	1,967	2,291	2,378	2,832	3,314	3,409	3,818
SEBASTE	3,524	3,813	4,303	5,014	5,205	6,195	7,252	7,460	8,356
SIBALOM	8,187	8,861	9,998	11,649	12,094	14,398	16,850	17,335	19,417
TIBIAO	4,142	4,483	5,059	5,895	6,119	7,285	8,525	8,771	9,824
VALDERAMA	4,230	4,578	5,167	6,020	6,248	7,440	8,706	8,957	10,033
SUB-TOTAL	108,810	115,994	128,065	145,288	149,856	173,283	197,597	202,323	222,466
CALUYA	1,682	1,820	2,054	2,393	2,484	2,957	3,460	3,559	3,987
CAPIZ	112,204	121,223	136,451	158,642	164,605	195,939	229,853	236,702	266,130
CUARTERO	4,983	5,384	6,060	7,045	7,309	8,701	10,207	10,511	11,818
DAO	3,205	3,463	3,898	4,531	4,702	5,597	6,565	6,762	7,602
DUMALAG	3,771	4,074	4,586	5,332	5,532	6,585	7,725	7,955	8,943
DUMARAO	3,462	3,740	4,210	4,895	5,079	6,046	7,092	7,304	8,212
IVISAN	5,524	5,968	6,717	7,809	8,103	9,646	11,315	11,651	13,101
JAMINDAN	2,279	2,463	2,772	3,222	3,343	3,979	4,668	4,807	5,405
MA-AYON	5,108	5,518	6,212	7,223	7,494	8,921	10,465	10,776	12,117
MAMBUSAO	6,847	7,397	8,327	9,681	10,045	11,957	14,027	14,444	16,240
PANAY	4,031	4,356	4,903	5,700	5,914	7,041	8,258	8,505	9,563
PANITAN	3,525	3,809	4,287	4,983	5,171	6,156	7,221	7,436	8,361
PILAR	3,383	3,654	4,114	4,783	4,963	5,907	6,930	7,138	8,024
PONTEVEDRA	7,841	8,471	9,535	11,086	11,503	13,692	16,063	16,541	18,598
PRÉSIDENT ROXAS	10,755	11,619	13,079	15,205	15,777	18,780	22,031	22,688	25,508
ROXAS CITY (Capital)	36,648	39,593	44,667	51,817	53,765	63,998	75,076	77,312	86,923
SAPI-AN	4,575	4,942	5,563	6,469	6,711	7,989	9,372	9,652	10,851
SIGMA	3,744	4,046	4,553	5,294	5,493	6,538	7,669	7,898	8,881
TAPAZ	2,523	2,726	3,068	3,567	3,701	4,406	5,169	5,322	5,983
GUIMARAS	13,450	14,735	16,934	20,054	20,904	25,228	29,749	30,626	34,393
BUENAVISTA	4,152	4,549	5,227	6,191	6,453	7,788	9,183	9,454	10,617
JORDAN	2,537	2,779	3,193	3,782	3,942	4,758	5,611	5,776	6,486
NUEVA VALENCIA	2,938	3,219	3,700	4,381	4,567	5,512	6,500	6,691	7,515
SAN LORENZO	2,043	2,238	2,572	3,045	3,174	3,831	4,518	4,651	5,223
SIBUNAG	1,780	1,950	2,242	2,655	2,768	3,339	3,937	4,054	4,552
ILOILO	646,311	685,737	752,613	845,948	870,792	995,886	1,122,667	1,146,438	1,247,717
AJUY	4,376	4,793	5,508	6,523	6,800	8,207	9,676	9,962	11,188
ALIMODIAN	11,887	13,023	14,967	17,726	18,477	22,297	26,293	27,067	30,400
ANILAO	2,855	3,128	3,595	4,258	4,438	5,355	6,315	6,501	7,302
BADIANGAN	2,733	2,994	3,441	4,075	4,248	5,127	6,046	6,223	6,990
BALASAN	7,075	7,750	8,908	10,550	10,997	13,269	15,648	16,108	18,092
BANATE	2,824	3,203	3,681	4,359	4,545	5,484	6,468	6,658	7,478
BAROTAC NUEVO	7,721	8,458	9,721	11,513	12,001	14,482	17,078	17,581	19,746
BAROTAC VIEJO	5,451	5,972	6,863	8,128	8,472	10,224	12,057	12,412	13,939
BATAD	2,203	2,414	2,774	3,286	3,425	4,134	4,874	5,019	5,635
BINGAWAN	5,016	5,495	6,316	7,480	7,798	9,410	11,096	11,424	12,829
CABATUAN									

APPENDIX 2.1-2 URBAN POPULATION PROJECTION (5/19)

Urban	1,995	1,997	2,000	2,004	2,005	2,010	2,015	2,016	2,020
CALINOG	9,251	10,134	11,646	13,793	14,378	17,351	20,459	21,063	23,655
CARLES	8,386	9,187	10,559	12,504	13,035	15,730	18,548	19,094	21,446
CONCEPCION	4,189	4,588	5,274	6,245	6,510	7,856	9,284	9,537	10,711
DINGLE	5,262	5,764	6,624	7,846	8,179	9,870	11,637	11,981	13,457
DUEÑAS	3,771	4,131	4,748	5,622	5,861	7,073	8,340	8,586	9,643
DUMANGAS	7,235	7,928	9,110	10,789	11,246	13,570	16,002	16,474	18,502
ESTANCIA	3,806	4,170	4,793	5,675	5,916	7,139	8,418	8,667	9,733
GUIMBAL	13,952	15,284	17,567	20,804	21,685	26,170	30,858	31,769	35,679
IGBARAS	11,709	12,827	14,742	17,460	18,200	21,962	25,899	26,662	29,942
ILOILO CITY (Capital)	8,445	9,251	10,632	12,592	13,125	15,839	18,677	19,228	21,596
JANIUAY	334,539	344,200	360,076	381,059	386,190	411,108	433,098	436,729	451,487
LAMBUNAO	14,605	15,999	18,389	21,779	22,701	27,394	32,303	33,256	37,349
LEGANES	7,527	8,246	9,476	11,223	11,699	14,118	16,648	17,138	19,248
LEMERY	3,635	3,982	4,577	5,421	5,650	6,818	8,041	8,278	9,296
LEON	3,601	3,945	4,534	5,371	5,598	6,756	7,966	8,202	9,210
MAASIN	8,285	9,075	10,431	12,353	12,877	15,538	18,322	18,864	21,186
MIAGAO	5,299	5,805	6,672	7,902	8,237	9,939	11,720	12,065	13,551
MINA	12,086	13,240	15,218	18,022	18,787	22,670	26,733	27,521	30,909
NEW LUCENA	3,664	4,014	4,613	5,464	5,696	6,872	8,104	8,343	9,371
OTON	4,368	4,784	5,499	6,513	6,789	8,192	9,659	9,944	11,169
PASSI	17,217	18,861	21,676	25,673	26,761	32,293	38,079	39,201	44,029
PAVIA	13,481	14,767	16,974	20,101	20,954	25,285	29,815	30,694	34,473
POTOTAN	7,794	8,538	9,813	11,621	12,114	14,618	17,239	17,747	19,931
SAN DIONISIO	16,355	17,917	20,592	24,388	25,422	30,678	36,175	37,240	41,825
SAN ENRIQUE	5,448	5,968	6,859	8,123	8,467	10,218	12,049	12,404	13,930
SAN JOAQUIN	0	0	0	0	0	0	0	0	0
SAN MIGUEL	7,333	8,033	9,234	10,935	11,399	13,754	16,220	16,698	18,753
SAN RAFAEL	11,225	12,296	14,132	16,737	17,448	21,053	24,826	25,367	27,646
SANTA BARBARA	0	0	0	0	0	0	0	0	0
SARA	13,933	15,263	17,542	20,775	21,656	26,133	30,817	31,725	35,630
TIGBAUAN	7,888	8,641	9,931	11,762	12,261	14,795	17,446	17,961	20,172
TUBUNGAN	13,019	14,262	16,391	19,414	20,237	24,419	28,795	29,644	33,294
ZARRAGA	1,825	1,999	2,298	2,721	2,837	3,424	4,037	4,156	4,667
NEGROS OCCIDENTAL	4,938	5,410	6,217	7,363	7,676	9,262	10,922	11,245	12,628
BACOLOD CITY (Capital)	1,126,391	1,196,771	1,314,621	1,477,616	1,520,524	1,733,217	1,943,972	1,982,910	2,147,659
BAGO CITY	402,345	417,661	442,792	474,966	482,990	520,060	552,233	557,507	579,024
BINALBAGAN	44,296	47,735	53,526	61,709	63,894	74,902	86,383	88,632	98,214
CADIZ CITY	30,614	32,990	36,993	42,649	44,159	51,767	59,701	61,256	67,879
CALATRAVA	37,814	40,749	45,693	52,678	54,543	63,941	73,741	75,660	83,842
CANDONI	9,717	10,469	11,736	13,526	14,003	16,410	18,919	19,411	21,504
CAUAYAN	7,546	8,132	9,119	10,514	10,885	12,761	14,715	15,098	16,731
ENRIQUE B. MAGALONA (SARAVIA)	8,852	9,539	10,697	12,332	12,768	14,968	17,263	17,713	19,628
ESCALANTE	9,045	9,747	10,930	12,602	13,047	15,294	17,638	18,098	20,055
HIMAMAYLAN	26,525	28,583	32,052	36,952	38,259	44,852	51,726	53,073	58,811
HINIGARAN	14,309	15,420	17,290	19,934	20,639	24,195	27,904	28,630	31,725
HINOBA-AN (ASIA)	20,224	21,794	24,438	28,175	29,172	34,198	39,439	40,465	44,841
ILOG	1,466	1,580	1,772	2,043	2,115	2,479	2,860	2,934	3,261
ISABELA	8,317	8,963	10,051	11,587	11,997	14,065	16,220	16,642	18,441
KABANKALAN	16,118	17,368	19,476	22,454	23,250	27,254	31,433	32,251	36,738
LA CARLOTA CITY	42,740	46,058	51,646	59,543	61,650	72,271	83,349	85,519	94,765
LA CASTELLANA	32,225	34,727	38,940	44,894	46,482	54,491	62,843	64,480	71,451
MANAPLA	21,594	23,270	26,093	30,081	31,147	36,514	42,110	43,207	47,878

APPENDIX 2.1-2 URBAN POPULATION PROJECTION (6/19)

Urban	1,995	1,997	2,000	2,004	2,005	2,010	2,015	2,016	2,020
MOISES PADILLA (MAGALLON)	11,167	12,034	13,493	15,556	16,107	18,883	21,777	22,345	24,760
MURCIA	6,047	6,516	7,308	8,423	8,722	10,225	11,792	12,100	13,407
PONTEVEDRA	8,492	9,152	10,261	11,829	12,248	14,359	16,560	16,991	18,828
PULUPANDAN	16,090	17,339	19,443	22,415	23,208	27,208	31,378	32,195	35,675
SAGAY	24,932	25,732	27,046	28,711	29,122	30,995	32,576	32,830	33,857
SAN CARLOS CITY	73,877	79,611	89,270	102,918	106,561	124,923	144,068	147,821	163,802
SAN ENRIQUE	39,314	42,371	47,520	54,786	56,739	66,531	76,745	78,747	87,273
SILAY CITY	9,885	10,652	11,944	13,769	14,257	16,714	19,277	19,778	21,916
SIPALAY	55,084	59,360	66,562	76,738	79,455	93,146	107,421	110,218	122,135
TALISAY	25,300	27,263	30,571	35,245	36,492	42,780	49,337	50,621	56,095
TALISAY	42,815	46,138	51,737	59,647	61,758	72,398	83,494	85,669	94,931
TOBOSO	14,193	15,295	17,150	19,773	20,472	24,000	27,677	28,399	31,469
VALLADOLID	8,407	9,059	10,158	11,711	12,126	14,215	16,395	16,821	18,639
VICTORIAS	51,099	55,064	61,745	71,185	73,705	86,404	95,459	95,961	97,984
SALVADOR BENEDICTO	5,942	6,400	7,171	8,261	8,552	10,014	11,539	11,838	13,110
REGION VII	2,009,168	2,151,174	2,389,837	2,720,930	2,809,017	3,247,963	3,693,443	3,777,559	4,137,322
BOHOL	186,437	197,422	215,495	240,135	246,415	279,064	311,016	317,028	342,301
ALBUQUERQUE	0	0	0	0	0	0	3,572	3,656	4,001
ALICIA	4,257	4,550	5,036	5,598	5,740	6,634	7,403	7,573	8,291
ANDA	1,606	1,717	1,899	2,111	2,166	2,502	2,793	2,857	3,128
ANTEQUERA	1,344	1,437	1,590	1,766	1,812	2,094	2,337	2,391	2,618
BACLAYON	2,320	2,479	2,745	3,050	3,128	3,615	4,033	4,126	4,518
BALILIHAN	3,613	3,862	4,274	4,749	4,871	5,629	6,282	6,426	7,035
BATUAN	2,575	2,752	3,047	3,385	3,472	4,013	4,478	4,581	5,015
BILAR	1,786	1,909	2,113	2,349	2,409	2,783	3,106	3,178	3,479
BUENAVISTA	0	0	0	0	0	0	0	0	0
CALAPE	4,053	4,332	4,794	5,327	5,464	6,315	7,048	7,209	7,893
CANDIJAY	6,184	6,611	7,316	8,130	8,339	9,637	10,754	11,000	12,044
CARMEN	4,732	5,058	5,598	6,220	6,379	7,372	8,228	8,417	9,215
CATIGBIAN	3,015	3,222	3,566	3,963	4,066	4,698	5,243	5,364	5,872
CLARIN	2,980	3,185	3,525	3,917	4,017	4,643	5,182	5,301	5,803
CORELLA	0	0	0	0	0	0	0	0	0
CORTES	0	0	0	0	0	0	0	0	0
DAGOHYOY	0	0	0	0	0	0	0	0	0
DANAO	0	0	0	0	0	0	0	0	0
DAUIS	3,083	3,295	3,647	4,052	4,157	4,804	5,361	5,484	6,005
DIMIAO	514	550	609	676	694	801	894	914	1,002
DUERO	2,431	2,599	2,875	3,195	3,278	3,787	4,227	4,323	4,735
GARCIA HERNANDEZ	2,770	2,962	3,277	3,642	3,735	4,316	4,817	4,928	5,395
GUINDULMAN	4,238	4,530	5,014	5,571	5,714	6,603	7,370	7,538	8,254
INABANGA	2,657	2,840	3,142	3,492	3,582	4,138	4,619	4,725	5,173
JAGNA	1,233	1,318	1,459	1,621	1,662	1,921	2,143	2,193	2,401
JETAPE	2,048	2,190	2,423	2,692	2,762	3,191	3,561	3,642	3,989
LILA	0	0	0	0	0	0	0	0	0
LOAY	2,023	2,163	2,393	2,659	2,727	3,152	3,517	3,598	3,940
LOBOC	1,632	1,746	1,931	2,146	2,201	2,543	2,838	2,903	3,178
LOON	4,635	4,954	5,483	6,092	6,249	7,221	8,059	8,245	9,027
MABINI	3,193	3,413	3,778	4,198	4,306	4,976	5,553	5,681	6,220
MARIBOJOC	2,540	2,716	3,006	3,340	3,426	3,959	4,418	4,519	4,948
PANGLAO	3,647	3,898	4,314	4,794	4,917	5,682	6,341	6,487	7,101
PILAR	2,446	2,615	2,894	3,215	3,299	3,813	4,255	4,352	4,764
SAKBAYAN (BORJA)	4,209	4,500	4,980	5,533	5,675	6,560	7,322	7,489	8,199
SAN ISIDRO									

APPENDIX 2.1-2 URBAN POPULATION PROJECTION (7/19)

Urban	1,995	1,997	2,000	2,004	2,005	2,010	2,016	2,016	2,020
	0	0	0	0	0	0	0	0	0
SAN MIGUEL	2,477	2,647	2,930	3,257	3,341	3,860	4,308	4,406	4,824
SEVILLA	813	869	962	1,069	1,096	1,267	1,413	1,446	1,582
SIERRA BULLONES	2,471	2,641	2,923	3,248	3,331	3,850	4,297	4,395	4,813
SIKATUNA	0	0	0	0	0	0	0	0	0
TAGBILARAN CITY (Capital)	66,683	69,413	73,627	79,678	81,139	88,073	94,293	95,330	99,577
TALIBON	11,240	12,022	13,317	14,815	15,202	17,590	19,654	20,109	22,034
TRINIDAD	2,716	2,898	3,198	3,542	3,630	4,179	4,648	4,753	5,192
TUBIGON	6,825	7,296	8,075	8,972	9,203	10,634	11,869	12,142	13,293
UBAY	4,203	4,492	4,971	5,524	5,666	6,547	7,308	7,476	8,184
VALENCIA	2,539	2,714	3,003	3,337	3,423	3,955	4,415	4,516	4,944
BIEN UNIDO	4,706	5,027	5,561	6,175	6,332	7,310	8,161	8,336	9,120
SUB-TOTAL	186,437	197,422	215,495	237,100	242,610	274,667	306,110	312,009	336,806
PRES. CARLOS P.	0	0	0	3,035	3,805	4,397	4,906	5,019	5,495
CEBU	1,499,770	1,599,261	1,765,244	1,992,830	2,052,870	2,347,622	2,641,520	2,696,668	2,930,422
ALCANTARA	2,665	2,927	3,372	4,012	4,186	5,065	5,991	6,173	6,953
ALCOY	3,357	3,687	4,260	5,056	5,274	6,382	7,648	7,776	8,762
ALEGRIA	3,080	3,383	3,899	4,638	4,838	5,855	6,925	7,134	8,039
ALOGUINSAN	2,957	3,248	3,743	4,452	4,646	5,621	6,648	6,850	7,718
ARGAO	9,834	10,801	12,449	14,807	15,449	18,694	22,109	22,779	25,663
ASTURIAS	5,412	5,944	6,851	8,148	8,502	10,288	12,167	12,536	14,123
BADIAN	4,644	5,101	5,878	6,993	7,296	8,827	10,440	10,756	12,120
BALAMBAN	7,058	7,751	8,934	10,627	11,087	13,416	15,866	16,347	18,418
BARILI	6,159	6,763	7,795	9,272	9,675	11,705	13,844	14,264	16,072
BOGO	17,844	19,598	22,589	26,868	28,034	33,918	40,118	41,333	46,567
BOLJOON	3,608	3,964	4,568	5,434	5,669	6,859	8,113	8,359	9,417
BORBON	6,425	7,056	8,132	9,673	10,093	12,211	14,443	14,880	16,764
CARCAR	19,995	21,960	25,311	30,106	31,413	38,005	44,951	46,314	52,180
CARMEN	7,351	8,074	9,306	11,069	11,648	13,973	16,526	17,027	19,183
CATMON	6,596	7,245	8,348	9,932	10,361	12,536	14,827	15,277	17,212
CEBU CITY (Capital)	662,299	692,917	742,605	807,172	823,421	899,909	969,831	982,074	1,032,432
COMPOSTELA	8,512	9,347	10,774	12,814	13,370	16,177	19,134	19,713	22,212
CONSOLACION	15,291	16,793	19,358	23,021	24,021	29,063	34,375	35,418	39,903
CORDOBA	26,613	27,672	29,383	31,583	32,129	34,677	36,963	37,359	38,977
DAANBANTAYAN	9,419	10,345	11,924	14,182	14,798	17,903	21,175	21,817	24,580
DALAGUETE	6,656	7,310	8,425	10,020	10,456	12,651	14,963	15,417	17,369
DANAO CITY	20,271	22,263	25,661	30,521	31,845	38,530	45,572	46,953	52,899
DUMANJUG	5,414	5,946	6,854	8,153	8,506	10,292	12,171	12,540	14,129
GINATILAN	2,863	3,143	3,624	4,310	4,496	5,441	6,436	6,631	7,470
LAPU-LAPU CITY (OPON)	173,744	181,737	194,704	211,548	215,785	235,722	253,939	257,126	270,237
LILOAN	13,198	14,495	16,707	19,872	20,734	25,086	29,670	30,569	34,440
MALABUYOC	3,699	4,063	4,684	5,570	5,812	7,032	8,318	8,570	9,654
MANDAUE CITY	194,745	211,090	238,566	276,469	286,589	336,483	386,293	395,476	434,370
MEDELLIN	6,613	7,262	8,371	9,957	10,388	12,570	14,866	15,316	17,266
MINGLANILLA	31,667	34,778	40,088	47,679	49,748	60,191	71,190	73,348	82,639
MOALBOAL	6,661	7,316	8,433	10,031	10,465	12,662	14,976	15,431	17,385
NAGA	20,069	22,041	25,406	30,218	31,527	38,146	45,118	46,485	52,372
OSLOB	4,469	4,908	5,658	6,730	7,021	8,495	10,048	10,353	11,663
PINAMUNGAHAN	7,405	8,133	9,375	11,150	11,634	14,076	16,648	17,152	19,326
RONDA	3,179	3,490	4,024	4,766	4,993	6,041	7,147	7,362	8,295
SAMBOAN	4,467	4,905	5,655	6,726	7,017	8,490	10,042	10,346	11,657
SAN FERNANDO	11,286	12,395	14,286	16,992	17,730	21,452	25,373	26,142	29,453
SAN REMIGIO									

APPENDIX 2.1-2 URBAN POPULATION PROJECTION (8/19)

Urban	1,995	1,997	2,000	2,004	2,005	2,010	2,015	2,016	2,020
SANTANDER	3,811	4,186	4,825	5,738	5,988	7,245	8,568	8,828	9,945
SIBONGA	2,898	3,183	3,668	4,362	4,552	5,507	6,513	6,711	7,561
SOGOD	7,294	8,011	9,233	10,982	11,459	13,865	16,398	16,894	19,033
TABOGON	2,839	3,117	3,593	4,274	4,460	5,396	6,382	6,674	7,407
TABUELAN	1,046	1,149	1,325	1,576	1,643	1,989	2,351	2,422	2,729
TALISAY	3,769	4,139	4,772	5,675	5,922	7,163	8,473	8,731	9,836
TOLEDO CITY	49,990	54,901	63,281	75,266	78,532	95,017	112,381	115,787	130,453
TUBURAN	15,066	16,547	19,072	22,685	23,669	28,637	33,871	34,897	39,318
SUB-TOTAL	9,883	10,854	12,511	14,880	15,525	18,785	22,217	22,891	25,790
OTHERS	1,442,121	1,635,938	1,692,266	1,906,029	1,962,306	2,238,048	2,511,918	2,563,137	2,779,981
MADRIDEJOS	15,385	16,896	19,475	23,164	24,167	29,240	34,585	35,634	40,147
PILAR	5,950	6,534	7,532	8,959	9,347	11,309	13,377	13,783	15,528
SANTA FE	1,741	1,912	2,205	2,622	2,735	3,310	3,915	4,033	4,544
BANTAYAN	8,024	8,812	10,158	12,081	12,606	15,252	18,039	18,586	20,938
NEGROS ORIENTAL	26,549	29,159	33,608	39,975	41,709	50,463	59,686	61,495	69,284
AMLAN (AYUQUITAN)	311,058	341,512	394,274	470,429	491,462	599,117	714,491	736,594	833,640
AYUNCON	2,465	2,764	3,289	4,056	4,270	5,395	6,864	7,151	8,422
BACONG	3,437	3,855	4,586	5,656	5,954	7,523	9,572	9,971	11,745
BAIS CITY	6,165	6,913	8,225	10,145	10,682	13,494	17,167	17,886	21,067
BASAY	20,128	22,576	26,856	33,123	34,873	44,055	56,052	58,397	68,780
BAYAWAN (TULONG)	2,085	2,338	2,781	3,431	3,612	4,563	5,805	6,049	7,124
BINDOY (PAYABON)	19,146	21,474	25,547	31,507	33,173	41,906	53,318	55,547	65,424
CANLAON CITY	5,146	5,771	6,866	8,469	8,916	11,264	14,331	14,931	17,585
DAUIN	14,313	16,053	19,097	23,553	24,788	31,327	39,857	41,524	48,908
DUMAGUETE CITY (Capital)	5,061	5,676	6,752	8,327	8,767	11,077	14,093	14,682	17,293
GUIHULNGAN	92,637	96,536	102,845	111,003	113,039	122,562	131,071	132,497	138,334
JIMALALUD	18,384	20,619	24,529	30,251	31,851	40,236	51,194	53,334	62,818
LA LIBERTAD	6,268	7,030	8,363	10,314	10,860	13,719	17,454	18,184	21,418
MABINAY	4,519	5,069	6,030	7,437	7,830	9,892	12,584	13,111	15,442
MANJUYOD	4,641	5,206	6,192	7,637	8,041	10,159	12,925	13,465	15,660
PAMPLONA	2,368	2,657	3,160	3,898	4,104	5,184	6,595	6,871	8,093
SAN JOSE	7,577	8,499	10,110	12,469	13,128	16,584	21,101	21,984	25,891
SANTA CATALINA	0	0	0	0	0	0	0	0	0
SIATON	13,950	15,645	18,612	22,954	24,168	30,530	38,845	40,469	47,666
SIBULAN	10,192	11,431	13,600	16,771	17,658	22,307	28,382	29,569	34,827
TANJAY	6,478	7,266	8,643	10,660	11,223	14,179	18,040	18,794	22,136
TAYASAN	38,638	43,337	51,554	63,582	66,942	84,251	89,389	90,237	93,696
VALENCIA (LUZURRIAGA)	5,914	6,633	7,890	9,732	10,246	12,942	16,468	17,156	20,207
VALLEHERMOSO	3,159	3,543	4,215	5,198	5,473	6,914	8,796	9,163	10,793
ZAMBOANGUITA	6,588	7,339	8,791	10,842	11,415	14,420	18,348	19,115	22,513
SIQUIJOR	11,797	13,232	15,741	19,414	20,439	24,634	26,240	26,507	27,598
ENRIQUE VILLANUEVA	11,905	12,989	14,824	17,536	18,270	22,160	26,416	27,269	30,959
LARENA	458	500	670	874	702	852	1,016	1,049	1,190
LAZI	2,963	3,233	3,689	4,365	4,547	5,516	6,575	6,787	7,705
MARIA	3,781	4,125	4,708	5,569	5,803	7,038	8,389	8,660	9,834
SAN JUAN	2,065	2,253	2,572	3,042	3,170	3,844	4,583	4,731	5,371
SIQUIJOR (Capital)	1,121	1,223	1,396	1,651	1,720	2,087	2,487	2,568	2,915
REGION VIII	1,517	1,655	1,889	2,235	2,328	2,823	3,366	3,474	3,944
BILIRAN	949,023	1,019,438	1,136,168	1,302,619	1,346,296	1,575,726	1,818,556	1,866,137	2,069,244
ALMERIA	26,850	29,141	32,966	38,478	39,949	47,682	55,944	57,571	64,668
BILIRAN (Capital)	3,206	3,479	3,936	4,594	4,769	5,693	6,679	6,872	7,708
CABUCGAYAN	0	0	0	0	0	0	0	0	0

APPENDIX 2.1-2 URBAN POPULATION PROJECTION (9/19)

Urban	1,995	1,997	2,000	2,004	2,005	2,010	2,015	2,016	2,020
CAIBIRAN	3,551	3,854	4,360	5,090	5,283	6,305	7,399	7,614	8,538
CULABA	6,396	6,942	7,852	9,165	9,516	11,358	13,326	13,714	15,378
KAWAYAN	0	0	0	0	0	0	0	0	0
NAVAL	2,309	2,507	2,836	3,310	3,436	4,101	4,812	4,953	5,553
SUB-TOTAL	9,259	10,048	11,368	13,268	13,777	16,443	19,292	19,852	22,262
MARIPIPI	24,721	26,830	30,352	35,427	36,781	43,900	51,608	53,005	59,439
EASTERN SAMAR	2,129	2,311	2,614	3,051	3,168	3,782	4,436	4,566	5,119
ARTECHE	109,446	117,863	131,765	151,342	156,501	182,649	209,890	215,173	237,320
BALANGIGA	4,531	4,879	5,455	6,266	6,478	7,611	8,818	9,029	9,924
BALANGKAYAN	6,156	6,629	7,411	8,512	8,801	10,340	11,978	12,265	13,482
BORONGAN (Capital)	3,505	3,775	4,220	4,847	5,012	5,888	6,821	6,985	7,678
CAN-AVID	7,994	8,609	9,625	11,055	11,432	13,430	15,558	15,931	17,511
DOLORES	5,990	6,451	7,212	8,283	8,566	10,064	11,658	11,938	13,123
GENERAL MACARTHUR	9,878	10,638	11,892	13,659	14,124	16,594	19,223	19,684	21,637
GIPORLOS	4,929	5,308	5,935	6,816	7,048	8,280	9,592	9,822	10,796
GUIUAN	4,947	5,328	5,956	6,840	7,074	8,311	9,627	9,858	10,837
HERNANI	12,601	13,570	15,170	17,424	18,018	21,170	24,522	25,111	27,601
JIPAPAD	0	0	0	0	0	0	0	0	0
LAWAAN	4,624	4,979	5,566	6,394	6,613	7,769	8,740	8,850	9,293
LLORENTE	7,050	7,590	8,486	9,747	10,079	10,624	10,878	10,924	11,101
MASLOG	6,804	7,328	8,192	9,408	9,729	11,430	13,241	13,559	14,903
MAYDOLONG	0	0	0	0	0	0	0	0	0
MERCEDES	5,324	5,734	6,410	7,363	7,614	8,945	10,362	10,610	11,663
ORAS	0	0	0	0	0	0	0	564	2,760
QUINAPONDAN	7,842	8,444	9,441	10,843	11,214	13,174	15,260	15,626	17,176
SALCEDO	2,940	3,167	3,540	4,066	4,204	4,940	5,722	5,859	6,440
SAN JULIAN	3,226	3,474	3,884	4,461	4,614	5,421	6,279	6,429	7,068
SAN POLICARPO	2,780	2,994	3,347	3,845	3,976	4,671	5,410	5,540	6,090
SULAT	2,782	2,996	3,349	3,848	3,979	4,674	5,414	5,544	6,095
TAFT	0	0	0	0	0	0	0	0	0
LEYTE	5,643	5,970	6,674	7,665	7,926	9,313	10,787	11,045	12,142
ABUYOG	505,240	541,043	600,222	684,316	706,484	822,000	943,082	966,567	1,066,737
ALANGALANG	14,970	16,248	18,379	21,453	22,274	26,585	31,190	32,099	35,992
ALBUERA	10,520	11,419	12,917	15,076	15,654	18,683	21,919	22,558	25,294
BABATNGON	9,416	10,219	11,561	13,493	14,009	16,721	19,617	20,189	22,639
BARUGO	7,854	8,526	9,644	11,258	11,688	13,949	16,366	16,843	18,885
BATO	11,626	12,619	14,275	16,662	17,299	20,647	24,225	24,930	27,954
BAYBAY	9,428	10,233	11,576	13,511	14,028	16,743	19,643	20,215	22,669
BURAUEN	19,140	20,774	23,501	27,432	28,482	33,993	39,881	41,042	46,022
CALUBIAN	19,768	21,457	24,272	28,331	29,416	35,107	41,189	42,388	47,532
CAPOOCAN	951	1,032	1,168	1,364	1,416	1,689	1,982	2,039	2,287
CARIGARA	4,857	5,271	5,963	6,960	7,226	8,625	10,120	10,415	11,678
DAGAMI	18,990	20,611	23,317	27,216	28,259	33,726	39,568	40,721	45,660
DULAG	6,109	6,631	7,501	8,756	9,091	10,849	12,728	13,099	14,688
HILONGOS	11,472	12,452	14,086	16,441	17,070	20,374	23,903	24,599	27,583
HINDANG	8,357	9,070	10,262	11,978	12,436	14,842	17,414	17,921	20,095
INOPACAN	3,915	4,249	4,807	5,610	5,825	6,953	8,158	8,395	9,413
ISABEL	2,480	2,692	3,045	3,554	3,690	4,404	5,167	5,318	5,962
JARO	6,860	7,448	8,426	9,832	10,209	12,185	14,296	14,711	16,498
JAVIER (BUGHO)	10,105	10,968	12,407	14,483	15,037	17,947	21,054	21,668	24,296
JULITA	2,930	3,181	3,597	4,199	4,360	5,203	6,105	6,282	7,044
KANANGA	4,708	5,110	5,781	6,747	7,005	8,362	9,810	10,095	11,321

APPENDIX 2.1-2 URBAN POPULATION PROJECTION (10/19)

Urban	1,995	1,997	2,000	2,004	2,005	2,010	2,015	2,016	2,020
LA PAZ	7,710	8,369	9,467	11,050	11,473	13,693	16,054	16,533	18,538
LEYTE	5,097	5,531	6,257	7,305	7,584	9,053	10,620	10,930	12,255
MACARTHUR	3,855	4,184	4,733	5,524	5,736	6,845	8,032	8,266	9,268
MAHAPLAG	0	0	0	0	0	0	0	0	0
MATAG-OB	3,091	3,355	3,795	4,430	4,599	5,490	6,440	6,627	7,432
MATALOM	3,094	3,358	3,799	4,434	4,604	5,495	6,446	6,634	7,439
MAYORGA	3,149	3,418	3,866	4,513	4,686	5,593	6,561	6,752	7,572
MERIDA	0	0	0	0	0	0	0	0	0
ORMOC CITY	3,753	4,074	4,607	5,377	5,583	6,664	7,818	8,046	9,022
PALO	26,253	28,494	32,235	37,625	39,066	46,624	54,701	56,293	63,123
PALOMPON	13,489	14,641	16,562	19,331	20,072	23,957	28,105	28,923	32,433
PASTRANA	14,285	15,504	17,539	20,473	21,256	25,368	29,763	30,629	34,345
SAN ISIDRO	3,644	3,955	4,474	5,223	5,422	6,472	7,593	7,812	8,762
SAN MIGUEL	9,360	10,159	11,492	13,414	13,926	16,622	19,501	20,058	22,503
SANTA FE	4,409	4,785	5,413	6,318	6,559	7,830	9,187	9,453	10,600
TABANGO	0	0	0	0	0	0	0	0	0
TABONTABON	5,162	5,603	6,338	7,398	7,680	9,168	10,756	11,068	12,412
TACLOBAN CITY (Capital)	3,267	3,545	4,012	4,682	4,861	5,802	6,808	7,005	7,856
TANAUAN	167,310	174,256	185,301	200,010	203,645	221,851	238,974	242,001	254,427
TOLOSA	21,786	23,646	26,748	31,222	32,417	38,691	45,392	46,715	52,382
TUNGA	4,680	5,080	5,747	6,708	6,964	8,311	9,751	10,035	11,252
VILLABA	4,217	4,578	5,178	6,044	6,275	7,489	8,787	9,004	9,931
NORTHERN SAMAR	13,173	14,298	16,175	18,879	19,802	23,395	27,448	28,246	31,673
ALLEN	136,813	149,779	171,752	203,522	211,773	257,251	307,693	317,925	362,319
BOBON	8,017	8,820	10,183	11,710	12,114	14,503	16,819	17,394	19,894
CATARMAN (Capital)	5,550	6,106	7,050	8,108	8,386	10,041	11,643	12,043	13,773
CATUBIG	21,933	24,131	27,860	32,041	33,143	39,680	46,015	47,589	54,431
GAMAY	7,254	7,981	9,214	10,597	10,962	13,122	15,218	15,738	18,001
LAOANG	10,625	11,689	13,496	15,521	16,055	19,222	22,290	23,053	26,367
LAPINIG	14,513	15,968	18,435	21,201	21,931	26,257	30,449	31,491	36,018
LAS NAVAS	0	0	0	0	0	0	0	0	0
LAVEZARES	4,310	4,743	5,476	6,297	6,513	7,798	9,043	9,353	10,698
MAPANAS	5,856	6,443	7,439	8,555	8,850	10,595	12,287	12,707	14,534
MONDRAGON	9,377	9,572	9,875	10,266	10,354	10,809	11,236	11,317	11,637
PALAPAG	4,955	5,451	6,295	7,239	7,488	8,965	10,396	10,752	12,298
PAMBUJAN	8,911	9,803	11,320	13,017	13,465	16,122	18,695	19,335	22,114
ROSARIO	8,064	8,872	10,242	11,779	12,185	14,588	16,917	17,497	20,012
SAN ISIDRO	0	0	0	0	0	0	4,547	4,703	5,379
SAN JOSE	4,028	4,432	5,116	5,883	6,086	7,286	8,450	8,740	9,995
SAN ROQUE	4,397	4,838	5,585	6,423	6,645	7,954	9,224	9,541	10,911
SILVINO LOBOS	11,770	12,950	14,952	17,194	17,785	21,295	24,693	25,539	29,211
VICTORIA	0	0	0	0	0	0	0	0	0
LOPE DE VEGA	0	0	0	0	0	0	0	0	0
SUB-TOTAL	4,245	4,672	5,394	6,204	6,417	7,682	8,909	9,215	10,539
SAN VICENTE	133,806	146,471	167,932	192,035	198,379	235,919	276,831	286,007	325,812
OTHER	3,007	3,308	3,820	4,393	4,543	5,440	6,309	6,524	7,463
SAMAR (WESTERN SAMAR)	0	0	0	7,094	8,851	15,892	24,553	25,394	29,044
BASEY	114,095	120,737	131,487	146,890	150,853	171,476	192,484	196,526	213,532
CALBAYOG CITY	9,959	10,540	11,477	12,822	13,168	14,966	16,802	17,155	18,639
CALBIGA	22,215	23,509	25,602	28,601	29,372	33,383	37,479	38,267	41,578
CATBALOGAN (Capital)	4,481	4,741	5,164	5,767	5,923	6,733	7,559	7,717	8,385
GANDARA	39,774	42,089	45,836	51,207	52,588	59,768	67,100	68,510	74,438

APPENDIX 2.1-2 URBAN POPULATION PROJECTION (11/19)

Urban	1,995	1,997	2,000	2,004	2,005	2,010	2,015	2,016	2,020
HINABANGAN	2,981	3,154	3,435	3,837	3,942	4,479	5,029	5,135	5,579
JIABONG	0	0	0	0	0	0	0	0	0
MARABUT	0	0	0	0	0	0	0	0	0
MATUGUINAO	1,179	1,248	1,360	1,519	1,560	1,772	1,990	2,031	2,207
MOTIONG	0	0	0	0	0	0	0	0	0
PAGSANJAN	0	0	0	0	0	0	0	0	0
PARANAS(WRIGHT)	0	0	0	0	0	0	0	0	0
PINABACDAO	4,025	4,260	4,639	5,183	5,323	6,049	6,791	6,934	7,534
SAN JORGE	0	0	0	0	0	0	0	0	0
SAN JOSE DE BUAN	0	0	0	0	0	0	0	0	0
SAN SEBASTIAN	0	0	0	0	0	0	0	0	0
SANTA MARGARITA	2,760	2,921	3,180	3,553	3,648	4,147	4,655	4,752	5,165
SANTA RITA	5,552	5,875	6,398	7,147	7,340	8,343	9,366	9,563	10,391
TALALORA	5,756	6,090	6,633	7,410	7,610	8,650	9,710	9,914	10,771
TARANGNAN	3,167	3,352	3,651	4,078	4,188	4,759	5,343	5,455	5,928
VILLAREAL	3,129	3,311	3,606	4,029	4,138	4,704	5,281	5,391	5,857
SUB-TOTAL	4,047	4,282	4,664	5,210	5,351	6,082	6,827	6,971	7,573
ZUMARRAGA	109,026	115,372	125,645	140,363	144,151	163,835	183,932	187,795	204,045
TAGAPULAN	2,117	2,240	2,440	2,726	2,799	3,204	3,570	3,645	3,962
OTHER	0	0	0	0	0	0	0	0	0
SOUTHERN LEYTE	2,953	3,125	3,402	3,801	3,903	4,437	4,982	5,086	5,525
ANAHAWAN	56,579	60,875	67,976	78,071	80,736	94,668	109,463	112,375	124,778
BONTOC	1,086	1,168	1,305	1,498	1,549	1,817	2,101	2,157	2,394
HINUNANGAN	4,453	4,790	5,350	6,145	6,355	7,451	8,615	8,844	9,820
HINUNDAYAN	950	1,022	1,142	1,311	1,355	1,589	1,838	1,887	2,095
LIBAGON	2,968	3,194	3,566	4,096	4,238	4,966	5,742	5,895	6,546
LILLOAN	1,792	1,927	2,152	2,472	2,556	2,997	3,465	3,557	3,950
MAASIN (Capital)	2,980	3,206	3,581	4,112	4,252	4,986	5,766	5,919	6,572
MACROHON	14,265	15,349	17,139	19,684	20,355	23,870	27,598	28,332	31,460
MALITBOG	2,388	2,569	2,869	3,295	3,408	3,996	4,620	4,743	5,287
PADRE BURGOS	3,192	3,435	3,834	4,404	4,554	5,340	6,175	6,340	7,040
SAINT BERNARD	2,111	2,271	2,536	2,912	3,012	3,532	4,084	4,192	4,655
SAN JUAN (CABALIAN)	2,353	2,532	2,826	3,246	3,358	3,937	4,553	4,673	5,189
SILAGO	4,995	5,374	6,002	6,893	7,129	8,358	9,665	9,922	11,016
SOGOD	1,934	2,080	2,323	2,668	2,760	3,235	3,740	3,840	4,265
TOMAS OPPUS	6,528	7,025	7,843	9,008	9,316	10,924	12,631	12,967	14,398
SUB-TOTAL	0	0	0	0	0	0	0	0	0
PINTUYAN	51,995	55,942	62,468	71,744	74,195	86,998	100,593	103,268	114,667
SAN FRANCISCO	1,100	1,183	1,320	1,518	1,569	1,839	2,128	2,185	2,425
SAN RICARDO	2,839	3,055	3,411	3,918	4,051	4,750	5,493	5,640	6,261
UMASAWA	0	0	0	0	0	0	0	0	0
REGION IX	645	695	777	891	921	1,081	1,249	1,282	1,425
ZAMBOANGA DEL NORTE	640,465	700,428	802,160	951,563	991,417	1,202,091	1,425,884	1,470,516	1,663,422
DAPITAN CITY	169,398	186,716	216,345	260,332	272,286	335,967	405,340	419,296	480,179
DIPOLOG CITY (Capital)	14,993	16,525	19,148	23,041	24,089	29,783	36,213	37,506	43,151
KATIPUNAN	51,831	57,183	66,259	79,729	83,391	103,064	125,310	129,787	149,320
LA LIBERTAD	6,125	6,751	7,823	9,413	9,846	12,168	14,796	15,325	17,630
LABASON	0	0	0	0	0	0	0	0	0
LILLOY	6,915	7,622	8,831	10,626	11,114	13,737	16,701	17,297	19,901
MANUKAN	10,587	11,670	13,521	16,270	17,017	21,032	25,572	26,485	30,472
MUTIA	9,848	10,854	12,577	15,134	15,828	19,562	23,784	24,633	28,341
PINAN (NEW PINAN)	3,583	3,949	4,576	5,507	5,760	7,119	8,654	8,964	10,312

APPENDIX 2.1-2 URBAN POPULATION PROJECTION (12/19)

Urban	1,995	1,997	2,000	2,004	2,005	2,010	2,015	2,016	2,020
POLANCO	6,768	7,460	8,644	10,401	10,879	13,446	16,347	16,931	19,479
PRES. MANUEL A. ROXAS	4,039	4,451	5,157	6,206	6,492	8,022	9,755	10,103	11,623
RIZAL	0	0	0	0	0	0	0	0	0
RIZAL	7,715	8,503	9,852	11,855	12,400	14,771	14,813	14,816	14,828
SALUG	3,912	4,312	4,996	6,012	6,287	7,771	9,448	9,786	11,259
SERGIO OSMENA SR.	2,601	2,866	3,322	3,998	4,181	5,167	6,282	6,507	7,485
SIAYAN	7,093	7,818	9,059	10,901	11,401	14,092	17,133	17,746	20,416
SIBUCO	5,159	5,688	6,590	7,930	8,293	10,249	12,462	12,907	14,851
SIBUTAD	4,029	4,442	5,146	6,191	6,477	8,004	9,731	10,080	11,596
SINDANGAN	6,896	7,601	8,806	10,598	11,084	13,699	16,656	17,250	19,848
SIOCON	6,205	6,839	7,924	9,536	9,974	12,327	14,989	15,525	17,860
SIRAWAY	0	0	0	0	0	0	0	0	0
GUTALAC	0	0	0	0	0	0	0	0	0
JOSE DALMAN (PONOT)	0	0	0	0	0	0	0	0	0
TAMPILISAN	0	0	0	0	0	0	0	0	0
BALIGUIAN	2,788	3,074	3,562	4,285	4,483	5,540	6,736	6,977	8,027
GODOD	2,072	2,284	2,647	3,185	3,331	4,117	5,006	5,184	5,955
BACUNGAN (Leon T. Postigo)	1,982	2,186	2,532	3,047	3,186	3,939	4,789	4,961	5,707
KALAWIT	4,207	4,638	5,373	6,467	6,763	8,358	10,163	10,526	12,110
ZAMBOANGA DEL SUR	413,209	450,188	512,636	603,818	627,869	754,403	886,503	912,679	1,025,173
ALICIA	5,960	6,494	7,394	8,640	8,971	10,780	12,466	12,842	14,456
AURORA	7,115	7,753	8,828	10,316	10,710	12,870	14,885	15,332	17,259
BAYOG	0	0	0	0	0	0	0	0	0
BUUG	20,894	22,762	25,920	30,288	31,449	37,788	43,703	44,512	47,900
DIMATALING	2,542	2,770	3,155	3,685	3,826	4,598	5,318	5,478	6,166
DINAS	4,366	4,757	5,417	6,330	6,573	7,897	9,134	9,408	10,590
DUMALINAO	1,844	2,010	2,288	2,674	2,777	3,336	3,858	3,976	4,474
DUMINGAG	7,317	7,972	9,077	10,607	11,014	13,234	15,305	15,767	17,748
IPIL	5,462	5,951	6,775	7,918	8,221	9,877	11,425	11,768	13,248
KABASALAN	2,256	2,458	2,799	3,270	3,395	4,080	4,718	4,860	5,472
KUMALARANG	7,165	7,806	8,889	10,387	10,785	12,958	14,987	15,438	17,378
LABANGAN	0	0	0	0	0	0	0	0	0
LAPUYAN	3,491	3,803	4,331	5,061	5,255	6,314	7,301	7,521	8,468
MABUHAY	0	0	0	0	0	0	0	0	0
MAHAYAG	5,618	6,121	6,971	8,146	8,457	10,162	11,753	12,107	13,628
MALANGAS	11,596	12,633	14,385	16,811	17,453	20,971	24,255	24,984	28,125
MARGOSATUBIG	10,606	11,556	13,159	15,377	15,966	19,184	22,187	22,855	25,726
MIDSALIP	3,255	3,547	4,040	4,720	4,902	5,889	6,811	7,016	7,898
MOLAVE	13,029	14,196	16,165	18,859	19,613	23,565	27,254	28,074	31,602
NAGA	4,302	4,687	5,338	6,236	6,476	7,780	8,999	9,271	10,435
OLUTANGA	5,298	5,772	6,573	7,681	7,974	9,582	11,081	11,416	12,850
PAGADIAN CITY (Capital)	74,213	80,853	92,068	107,587	111,707	134,219	155,234	159,906	180,002
RAMON MAGSAYSAY (LIARGO)	3,000	3,269	3,721	4,349	4,515	5,425	6,274	6,463	7,275
SAN MIGUEL	2,550	2,778	3,163	3,696	3,837	4,612	5,333	5,494	6,185
SAN PABLO	4,112	4,480	5,101	5,962	6,189	7,437	8,601	8,860	9,974
SIAY	7,750	8,443	9,615	11,237	11,667	14,016	16,212	16,700	18,793
TABINA	0	0	0	0	0	0	8,839	9,104	10,249
TAMBULIG	8,289	9,031	10,284	12,017	12,477	14,991	17,338	17,860	20,105
TITAY	9,584	10,420	11,865	13,885	14,395	17,296	20,004	20,606	23,196
TUKURAN	9,719	10,589	12,058	14,089	14,630	17,578	20,330	20,942	23,574
TUNGAWAN	0	0	0	0	0	0	0	0	0
ZAMBOANGA CITY	155,854	169,799	193,353	225,940	234,595	281,873	326,005	335,816	378,017
IMELDA									

APPENDIX 2.1-2 URBAN POPULATION PROJECTION (13/19)

Urban	1,995	1,997	2,000	2,004	2,005	2,010	2,015	2,016	2,020
JOSEFINA	0	0	0	0	0	0	0	0	0
LAKEWOOD	0	0	0	0	0	0	0	0	0
PAYAO	0	0	0	0	0	0	5,148	5,303	5,969
TALUSAN	0	0	0	4,782	5,892	7,079	8,187	8,434	9,493
PITOGO	0	0	0	0	0	0	0	0	0
DIPLAHAN	0	0	0	0	0	0	0	0	0
SOMINOT (DON MARIANO MARCOS)	1,720	1,874	2,134	2,494	2,689	3,111	3,598	3,706	4,172
VINCENZO A. SAGUN	6,239	6,798	7,740	9,044	9,391	11,283	13,051	13,444	15,133
ROSELLER LIM	3,884	4,232	4,820	5,632	5,847	7,026	8,126	8,370	9,422
GUIPOS	2,975	3,240	3,691	4,314	4,479	5,379	6,223	6,410	7,216
TIGBAO	1,224	1,334	1,519	1,774	1,842	2,213	2,560	2,637	2,969
OTHER(BASILAN)	57,858	63,524	73,179	87,413	91,262	111,721	134,041	138,541	158,070
REGION X	1,539,214	1,672,735	1,900,051	2,211,261	2,294,190	2,704,423	3,118,602	3,194,547	3,519,897
AGUSAN DEL NORTE	223,190	241,215	271,354	314,681	326,109	385,190	447,164	459,187	510,431
BUENAVISTA	17,493	18,906	21,268	24,663	25,560	30,190	35,047	35,989	40,007
BUTUAN CITY (Capital)	137,290	148,378	166,915	193,566	200,596	236,938	275,060	282,465	313,978
CABADBARAN	16,935	18,301	20,588	23,876	24,744	29,225	33,928	34,840	38,728
CARMEN	5,910	6,387	7,165	8,333	8,636	10,200	11,841	12,159	13,516
JABONGA	2,759	2,981	3,354	3,890	4,031	4,761	5,527	5,675	6,310
KITCHARAO	6,874	7,430	8,357	9,691	10,043	11,864	13,772	14,143	15,720
LAS NIEVES	0	0	0	0	0	0	0	0	0
MAGALLANES	9,031	9,761	10,981	12,734	13,196	15,586	18,095	18,581	20,654
NASIPIT	14,083	15,221	17,123	19,856	20,577	24,306	28,216	28,975	32,208
SANTIAGO	8,698	9,400	10,576	12,265	12,710	15,013	17,428	17,897	19,893
TUBAY	0	0	0	0	0	0	0	0	0
REMEDIOS T. ROMUALDEZ	4,117	4,450	5,007	5,807	6,016	7,107	8,250	8,473	9,417
AGUSAN DEL SUR	108,941	116,617	129,315	147,353	152,037	175,692	199,499	203,990	222,912
BAYUGAN	16,092	17,227	19,102	21,766	22,457	25,952	29,468	30,131	32,927
BUNAWAN	10,389	11,122	12,332	14,052	14,499	16,755	19,026	19,454	21,258
ESPERANZA	12,726	13,622	15,106	17,214	17,761	20,523	23,304	23,829	26,040
LA PAZ	5,653	6,051	6,710	7,645	7,889	9,116	10,353	10,586	11,567
LORETO	0	0	0	0	0	0	0	0	0
PROSPERIDAD (Capital)	8,991	9,624	10,672	12,160	12,547	14,499	16,464	16,834	18,397
ROSARIO	5,855	6,268	6,950	7,920	8,172	9,444	10,723	10,964	11,982
SAN FRANCISCO	11,390	12,192	13,520	15,405	15,895	18,368	20,857	21,327	23,305
SAN LUIS	3,558	3,808	4,224	4,812	4,965	5,737	6,515	6,662	7,279
SANTA JOSEFA	2,853	3,055	3,386	3,859	3,983	4,603	5,225	5,343	5,838
TALACOGON	5,984	6,406	7,104	8,094	8,352	9,650	10,959	11,206	12,244
TRENTO	13,552	14,506	16,085	18,331	18,912	21,855	24,816	25,375	27,729
VERUELA	6,859	7,341	8,142	9,278	9,572	11,061	12,560	12,843	14,035
SIBAGAT	5,039	5,395	5,982	6,817	7,033	8,127	9,229	9,436	10,311
SURIGAO DEL NORTE	184,061	200,906	229,564	271,040	282,190	339,954	401,849	413,230	462,274
ALEGRIA	4,817	5,150	5,701	6,496	6,701	7,784	9,061	9,222	9,893
BACUAG	6,994	7,478	8,278	9,431	9,730	11,303	13,157	13,377	14,296
CLAVER	3,994	4,270	4,726	5,386	5,558	6,454	7,513	7,647	8,203
GIGAQUIT	4,014	4,293	4,753	5,414	5,586	6,489	7,553	7,686	8,245
MAINIT	7,353	7,862	8,703	9,915	10,230	11,883	13,831	14,078	15,104
MALIMONO	1,067	1,141	1,263	1,439	1,485	1,724	2,006	2,044	2,192
PLACER	8,090	8,650	9,575	10,909	11,255	13,072	15,217	15,487	16,615
SAN FRANCISCO (ANAO-AON)	0	0	0	0	0	0	0	0	0
SISON	0	0	0	0	0	0	0	0	0
SURIGAO CITY (Capital)	0	0	0	0	0	0	0	0	0

APPENDIX 2.1-2 URBAN POPULATION PROJECTION (14/19)

Urban	1,996	1,997	2,000	2,004	2,005	2,010	2,015	2,016	2,020
TAGANA-AN	47,461	50,746	56,176	63,998	66,029	76,696	89,273	90,863	97,480
TUBOD	5,749	6,146	6,805	7,753	7,997	9,291	10,815	11,007	11,808
SUB-TOTAL	0	0	0	0	0	0	0	0	0
OTHERS	89,639	95,736	105,980	120,741	124,669	144,696	168,426	171,411	183,836
BUKIDNON	94,522	105,170	123,664	150,299	157,621	195,268	233,423	241,819	278,438
BAUNGON	204,180	222,651	253,849	300,176	312,598	378,588	448,561	462,179	521,598
DAMULOG	4,412	4,812	5,486	6,487	6,754	8,180	9,850	10,203	11,743
DANGCAGAN	0	0	0	0	0	0	0	0	0
DON CARLOS	8,039	8,766	9,994	11,818	12,307	14,907	16,507	16,494	16,434
IMPASUG-ONG	23,942	26,108	29,766	35,198	36,656	44,392	47,598	47,454	46,870
KADINGILAN	7,039	7,675	8,751	10,348	10,776	13,051	15,715	16,277	18,733
KALILANGAN	7,567	8,252	9,408	11,125	11,585	14,031	16,894	17,501	20,140
KIBAWI	12,149	13,249	15,105	17,861	18,600	22,526	27,124	28,096	32,333
KITAOTAO	8,167	8,905	10,153	12,005	12,503	15,141	18,232	18,885	21,734
LANTAPAN	3,368	3,673	4,187	4,951	5,157	6,245	7,521	7,790	8,964
LIBONA	6,257	6,823	7,779	9,199	9,579	11,801	13,969	14,470	16,652
MALAYBALAY (Capital)	2,429	2,648	3,020	3,571	3,718	4,503	5,422	5,616	6,465
MALITBOG	35,130	38,309	43,677	51,648	53,786	65,139	78,435	81,244	93,499
MANOLO FORTICH	2,728	2,975	3,392	4,011	4,177	5,060	6,092	6,310	7,261
MARAMAG	6,113	6,665	7,600	8,986	9,359	11,333	13,647	14,136	16,267
SUMILAO	15,857	17,291	19,715	23,312	24,278	29,404	35,403	36,672	42,203
PANGANTUCAN	4,786	5,220	5,951	7,036	7,327	8,875	10,686	11,070	12,738
SAN FERNANDO	5,595	6,101	6,956	8,226	8,566	10,374	12,492	12,939	14,891
QUEZON	10,321	11,254	12,831	15,174	15,802	19,138	23,043	23,869	27,489
TALAKAG	11,904	12,981	14,799	17,501	18,224	22,073	26,578	27,530	31,681
VALENCIA	6,973	7,603	8,669	10,251	10,675	12,928	15,566	16,124	18,556
CABANGLASAN	21,404	23,341	26,610	31,468	32,769	39,687	47,787	49,499	56,965
MISAMIS OCCIDENTAL	0	0	0	0	0	0	0	0	0
ALORAN	91,627	96,804	105,255	117,303	120,362	136,456	153,099	156,342	169,974
BALIANGAO	799	844	917	1,022	1,048	1,189	1,334	1,362	1,480
BONIFACIO	1,894	2,001	2,176	2,423	2,487	2,820	3,164	3,231	3,513
CALAMBA	4,546	4,803	5,222	5,820	5,971	6,770	7,595	7,757	8,434
CLARIN	5,805	6,132	6,667	7,431	7,625	8,644	9,699	9,904	10,767
CONCEPCION	5,882	6,229	6,796	7,606	7,813	8,900	10,030	10,251	11,181
JIMENEZ	0	0	0	0	0	0	0	0	0
LOPEZ JAENA	6,295	6,688	7,279	8,150	8,372	9,544	10,762	10,999	12,000
OROQUIETA CITY (Capital)	2,886	3,049	3,316	3,695	3,791	4,298	4,822	4,924	5,354
OZAMIS CITY	6,820	7,205	7,834	8,731	8,958	10,156	11,395	11,637	12,651
PANAON	38,978	41,181	44,775	49,901	51,202	58,049	65,128	66,509	72,306
PLARIDEL	1,315	1,390	1,511	1,683	1,728	1,959	2,197	2,243	2,440
SAPANG DALAGA	2,609	2,756	2,997	3,340	3,428	3,885	4,360	4,452	4,840
SINACABAN	2,675	2,826	3,073	3,425	3,514	3,984	4,469	4,565	4,962
TANGUB CITY	1,920	2,005	2,143	2,340	2,389	2,648	2,912	2,963	3,178
TUDELA	5,404	5,709	6,207	6,918	7,098	8,046	9,028	9,219	10,024
DON VICTORIANO CHIONGBIAN(11)	2,720	2,888	3,183	3,557	3,657	4,189	4,742	4,850	5,306
MISAMIS ORIENTAL	1,079	1,118	1,180	1,261	1,281	1,375	1,462	1,478	1,538
ALUBIJID	702,410	768,292	882,101	1,028,730	1,068,059	1,261,235	1,426,523	1,456,840	1,586,267
BALINGASAG	6,998	8,051	9,947	12,424	13,116	16,856	21,587	22,541	26,794
BALINGOAN	15,330	17,636	21,790	27,215	28,732	36,926	47,287	49,378	58,696
BINUANGAN	7,413	7,595	7,884	8,155	8,214	8,505	8,746	8,781	8,927
CAGAYAN DE ORO CITY (Capital)	0	0	0	0	0	0	0	0	0
CLAVERIA	428,314	457,994	507,036	574,141	591,458	677,543	761,525	776,584	839,591

APPENDIX 2.1-2 URBAN POPULATION PROJECTION (15/19)

Urban	1,995	1,997	2,000	2,004	2,005	2,010	2,015	2,016	2,020
EL SALVADOR	12,596	14,491	17,904	22,361	23,808	30,341	38,854	40,572	48,227
GINGOOG CITY	12,462	14,337	17,713	22,124	23,358	30,018	38,441	39,797	45,701
GITAGUM	49,843	57,342	70,846	88,488	93,418	111,581	118,499	119,663	124,394
INITAO	0	0	0	0	0	0	0	0	0
JASAAAN	12,645	14,548	17,973	22,449	23,701	27,814	29,022	29,218	30,005
KINOGUITAN	16,517	19,003	23,477	29,324	30,958	39,787	50,133	50,801	53,553
LAGONGLONG	7,322	8,424	10,408	10,569	10,595	10,666	10,699	10,698	10,690
LAGUINDINGAN	5,153	6,928	7,324	9,147	9,656	12,412	15,893	16,597	19,727
LIBERTAD	4,926	5,669	7,003	8,746	9,234	11,868	15,197	15,868	18,864
LUGAIT	8,573	9,072	9,886	10,390	10,506	11,075	11,567	11,646	11,968
MAGSAYSAY (LINUGOS)	12,297	13,114	14,461	15,642	15,930	17,341	18,632	18,852	19,756
MANTICAO	3,761	4,327	5,346	6,677	7,049	9,059	11,601	12,115	14,401
MEDINA	12,481	14,359	17,740	22,157	23,392	27,500	28,842	29,062	29,949
NAAWAN	11,401	13,115	16,205	20,240	21,367	27,462	33,650	34,058	35,730
OPOL	5,000	5,753	7,108	8,877	9,372	12,044	15,425	16,108	19,146
SALAY	5,597	6,439	7,956	9,939	10,492	13,483	17,265	18,030	21,432
SUGBONGCOGON	11,232	12,923	15,966	19,942	21,052	24,991	26,787	27,094	28,346
TAGOLOAN	4,724	5,435	6,715	7,815	8,104	8,637	9,109	9,188	9,505
TALISAYAN	15,165	17,446	21,555	26,923	28,423	36,528	40,777	48,846	58,062
VILLANUEVA	11,470	13,196	16,304	19,605	20,501	20,812	21,029	21,054	21,145
OTHER(CAMIGUIN)	21,190	22,095	23,554	25,380	25,823	27,986	29,955	30,289	31,658
REGION XI	24,805	26,250	28,613	31,978	32,835	37,308	41,907	42,779	46,441
DAVAO DEL NORTE	2,118,492	2,288,746	2,573,314	2,979,831	3,086,723	3,637,937	4,204,364	4,313,401	4,778,004
ASUNCION (SAUG)	389,777	400,661	452,440	527,728	547,642	651,188	759,096	780,166	870,463
CARMEN	9,459	10,249	11,575	13,500	14,009	16,659	19,494	20,056	22,468
COMPOSTELA	10,068	10,909	12,318	14,368	14,909	17,729	20,748	21,345	23,912
KAPALONG	16,689	18,083	20,419	23,817	24,716	29,390	34,393	35,385	39,639
MABINI (DOÑA ALICIA)	8,802	9,537	10,770	12,561	13,036	15,501	18,139	18,662	20,907
MACO	19,385	21,003	23,717	27,663	28,707	34,136	36,993	37,233	38,205
MAWAB	7,925	8,587	9,698	11,312	11,738	13,957	16,333	16,805	18,825
MONKAYO	10,146	10,993	12,414	14,479	15,026	17,866	20,908	21,512	24,098
MONTEVISTA	12,337	13,368	15,096	17,608	18,272	21,726	25,425	26,158	29,303
NABUNTURAN	8,302	8,995	10,157	11,848	12,295	14,620	17,108	17,601	19,718
NEW BATAAN	18,697	20,258	22,876	26,684	27,691	32,926	38,532	39,643	44,409
NEW CORELLA	18,024	19,530	22,053	25,723	26,694	31,741	37,146	38,217	42,812
PANABO	15,685	16,996	19,192	22,384	23,229	27,621	32,323	33,255	37,254
PANTUKAN	33,902	36,734	41,481	48,383	50,209	59,704	69,867	71,882	80,526
SANTO TOMAS	17,840	19,331	21,828	25,462	26,423	31,417	36,767	37,828	42,374
MARAGUSAN (SAN MARIANO)	25,474	27,601	31,168	36,355	37,727	44,860	52,498	54,014	60,506
SAN VICENTE	10,091	10,934	12,347	14,401	14,944	17,771	20,797	21,397	23,970
TAGUM (Capital)	17,581	19,049	21,512	25,091	26,037	30,960	36,231	37,276	41,759
TALAINGOD	81,255	88,041	99,420	115,965	120,341	143,093	167,454	172,286	192,999
SUB-TOTAL	1,819	1,971	2,226	2,597	2,695	3,204	3,749	3,857	4,321
OTHERS	343,481	372,169	420,267	490,201	508,698	604,881	704,905	724,412	808,005
DAVAO DEL SUR	26,296	28,492	32,173	37,527	38,944	46,307	54,191	55,754	62,458
BANSALAN	922,380	993,772	1,112,698	1,279,772	1,323,441	1,548,830	1,777,904	1,821,365	2,005,692
DAVAO CITY	20,835	22,448	25,134	28,876	29,853	34,837	40,104	41,091	45,276
DIGOS (Capital)	745,943	803,678	899,858	1,033,822	1,068,778	1,250,798	1,435,791	1,471,125	1,621,011
HAGONOY	49,733	53,583	59,995	68,928	71,258	83,393	95,727	98,083	108,077
JOSE ABAD SANTOS (TRINIDAD)	18,686	20,132	22,541	25,896	26,771	31,332	35,965	36,850	40,606
KIBLAWAN	3,680	3,965	4,438	5,099	5,272	6,170	7,082	7,256	7,996
MAGSAYSAY	6,942	7,481	8,375	9,622	9,947	11,641	13,363	13,692	15,086

APPENDIX 2.1-2 URBAN POPULATION PROJECTION (16/19)

Urban	1,995	1,997	2,000	2,004	2,005	2,010	2,015	2,016	2,020
MALALAG	8,991	9,666	10,846	12,460	12,882	15,075	17,305	17,731	19,538
MALITA	2,913	3,138	3,514	4,037	4,174	4,884	5,606	5,745	6,330
MATANAO	8,954	9,647	10,802	12,410	12,829	15,014	17,236	17,659	19,458
PADADA	5,137	5,534	6,196	7,119	7,359	8,613	9,886	10,129	11,161
SANTA CRUZ	13,134	14,150	15,844	18,202	18,818	22,022	25,280	25,612	26,976
SANTA MARIA	24,428	26,321	29,470	33,858	35,003	40,963	47,022	48,179	53,089
SULOPI	7,255	7,818	8,751	10,055	10,395	12,165	13,964	14,309	15,766
DON MARCELINO	5,748	6,193	6,935	7,967	8,236	9,638	11,064	11,335	12,491
SUB-TOTAL	0	0	0	0	0	0	0	0	0
OTHERS	922,380	993,772	1,112,698	1,278,351	1,321,575	1,546,645	1,775,396	1,818,796	2,002,861
DAVAO ORIENTAL	0	0	0	1,421	1,866	2,185	2,508	2,569	2,831
BAGANGA	121,586	133,003	152,358	180,734	188,345	228,003	270,213	278,598	314,753
BANAYBANAY	15,230	16,660	19,085	22,639	23,592	28,560	33,847	34,897	39,426
BOSTON	7,210	7,887	9,035	10,717	11,170	13,522	16,024	16,522	18,666
BOSTON	0	0	0	0	0	0	0	0	0
CARAGA	4,765	5,212	5,971	7,084	7,382	8,936	10,591	10,919	12,337
CATEEL	7,126	7,795	8,930	10,593	11,039	13,364	15,838	16,329	18,448
GOVERNOR GENEROSO	12,071	13,205	15,126	17,943	18,698	22,635	26,825	27,659	31,247
LUPON	14,539	15,904	18,218	21,612	22,522	27,263	32,312	33,313	37,638
MANAY	10,882	11,904	13,637	16,176	16,857	20,407	24,184	24,935	28,170
MATI (Capital)	38,673	42,305	48,460	57,485	59,906	72,520	85,945	88,613	100,112
SAN ISIDRO	7,757	8,486	9,720	11,531	12,016	14,546	17,239	17,774	20,081
TARRAGONA	3,333	3,645	4,176	4,954	5,163	6,250	7,408	7,637	8,628
SOUTH COTABATO	451,721	487,855	548,216	634,866	657,637	773,865	892,537	916,320	1,012,183
BANGA	17,131	18,501	20,790	24,078	24,940	29,348	33,849	34,713	38,386
GENERAL SANTOS CITY (DADIANGAS)	233,987	252,705	283,971	328,852	340,648	400,853	462,325	474,127	524,302
KORONADAL (Capital)	59,267	64,007	71,928	83,295	86,283	101,533	117,104	120,092	132,801
NORALA	9,999	10,800	12,136	14,053	14,557	17,130	19,758	20,261	22,406
POLOMOLOK	53,260	57,520	64,638	74,853	77,539	91,242	105,234	107,920	119,342
SURALLAH	15,881	17,151	19,273	22,318	23,120	27,207	31,378	32,179	35,585
TAMPAKAN	13,007	14,047	15,786	18,281	18,937	22,283	25,700	26,357	29,145
TANTANGAN	7,904	8,537	9,593	11,108	11,507	13,540	15,617	16,016	17,710
T'BOLI	11,189	12,083	13,577	15,725	16,288	19,167	22,105	22,670	25,069
TUPI	12,007	12,968	14,571	16,876	17,480	20,570	23,724	24,330	26,905
SANTO NINO	8,261	8,922	10,025	11,612	12,028	14,154	16,323	16,740	18,510
LAKE SEBU	9,828	10,614	11,928	13,814	14,310	16,838	19,420	19,915	22,022
SARANGANI	85,523	92,385	103,791	120,196	124,506	146,509	168,980	173,290	191,630
ALABEL (Capital)	13,992	15,111	16,981	19,666	20,370	23,971	27,647	28,352	31,353
GLAN	13,243	14,302	16,072	18,612	19,280	22,685	26,166	26,834	29,672
KIAMBA	8,921	9,635	10,828	12,539	12,988	15,284	17,627	18,076	19,990
MAASIM	6,637	7,168	8,054	9,327	9,661	11,369	13,113	13,447	14,871
MAITUM	3,935	4,249	4,774	5,529	5,728	6,740	7,774	7,972	8,816
MALAPATAN	14,948	16,144	18,141	21,008	21,761	25,607	29,534	30,288	33,493
MALUNGON	23,847	25,756	28,941	33,515	34,718	40,853	47,119	48,321	53,435
SURIGAO DEL SUR	167,505	181,090	203,811	236,535	245,152	289,542	335,634	344,662	383,283
BAROBO	8,641	9,342	10,514	12,203	12,647	14,935	17,364	17,863	20,001
BAYABAS	0	0	0	0	0	0	0	0	0
BISLIG	70,295	75,997	85,531	99,264	102,879	121,508	141,264	145,322	162,717
CAGWAIT	1,707	1,848	2,077	2,411	2,499	2,951	3,431	3,530	3,952
CANTILAN	8,809	9,524	10,719	12,439	12,893	15,227	17,703	18,212	20,392
CARMEN	0	0	0	0	0	0	0	0	0
CARRASCAL	0	0	0	0	0	0	0	0	0
CORTES	0	0	0	0	0	0	0	0	0

APPENDIX 2.1-2 URBAN POPULATION PROJECTION (17/19)

Urban	1,995	1,997	2,000	2,004	2,005	2,010	2,015	2,016	2,020
HINATUAN	2,936	3,176	3,572	4,146	4,297	5,076	5,901	6,070	6,796
LANUZA	9,375	10,135	11,406	13,238	13,720	16,204	18,840	19,381	21,701
LIANGA	2,388	2,582	2,906	3,372	3,495	4,128	4,798	4,936	5,527
LINGIG	17,468	18,885	21,255	24,667	25,565	30,195	34,122	34,487	35,979
MADRID	5,787	6,267	7,054	8,187	8,485	10,022	11,650	11,986	13,420
MARIHATAG	5,138	5,555	6,252	7,255	7,519	8,882	10,325	10,623	11,893
SAN AGUSTIN	2,920	3,156	3,553	4,124	4,274	5,048	5,868	6,036	6,760
SAN MIGUEL	0	0	0	0	0	0	0	0	0
TAGBINA	4,180	4,518	5,086	5,902	6,117	7,225	8,399	8,641	9,676
TAGO	0	0	0	0	0	0	0	0	0
TANDAG (Capital)	6,584	7,117	8,011	9,297	9,636	11,380	13,231	13,611	15,241
REGION XII	21,267	22,991	25,875	30,030	31,126	36,760	42,738	43,964	49,228
LANAO DEL NORTE	831,497	908,057	1,040,242	1,235,602	1,289,202	1,557,932	1,832,923	1,883,748	2,106,631
BACOLOD	224,851	255,756	309,925	393,420	417,100	536,511	655,894	676,724	768,995
BALOI	11,102	12,560	15,143	18,962	20,033	21,640	22,950	23,150	23,961
BAROY	14,719	16,652	20,077	25,707	27,307	35,750	43,317	43,646	44,969
ILIGAN CITY (Capital)	11,629	13,156	15,862	20,309	21,574	28,084	29,783	30,043	31,097
KAPATAGAN	69,954	79,140	95,411	122,168	129,778	169,902	219,628	230,298	277,327
SULTAN NAGA DIMAPORO (KAROMATAN)	15,004	16,974	20,464	26,204	27,836	36,442	47,161	48,248	52,884
KAUSWAGAN	9,434	10,672	12,867	16,475	17,502	22,912	29,645	31,057	37,399
KOLAMBUGAN	10,837	12,259	14,781	18,925	20,105	26,319	32,248	32,802	35,101
LALA	7,696	8,707	10,498	13,442	14,279	18,693	24,186	25,338	30,512
LINAMON	24,126	27,294	32,906	42,134	44,759	58,598	75,816	79,428	95,647
MAGSAYSAY	14,529	15,298	16,561	18,218	18,633	20,577	22,251	22,521	23,626
MAIGO	5,130	5,804	6,997	8,958	9,517	12,461	14,338	14,463	14,969
MATUNGAO	7,926	8,966	10,811	13,841	14,704	19,251	21,814	21,947	22,478
MUNAI	0	0	0	0	0	0	0	0	0
NUNUNGAN	0	0	0	0	0	0	0	0	0
PANTAO RAGAT	0	0	0	0	0	0	0	0	0
POONG-PIAGAPO	0	0	0	0	0	0	0	0	0
SALVADOR	0	0	0	0	0	0	0	0	0
SAPAD	0	2,519	6,496	8,318	8,837	11,569	14,968	15,681	18,884
TAGOLOAN	0	0	0	0	0	0	0	0	0
TANGCAL	0	0	0	0	0	0	0	0	0
TUBOD	0	0	0	0	0	0	0	0	0
PANTAR	22,765	25,755	31,051	39,759	42,236	54,313	57,599	58,102	60,141
COTABATO	0	0	0	0	0	0	0	0	0
ALAMADA	174,276	189,850	216,276	254,910	265,233	319,301	376,608	387,958	436,766
CARMEN	0	0	0	0	0	0	0	0	0
KABACAN	4,938	5,379	6,128	7,222	7,514	9,046	10,669	10,991	12,374
KIDAPAWAN (Capital)	23,502	25,801	29,166	34,376	35,769	43,060	50,789	52,320	58,901
LIBUNGAN	31,465	34,277	39,047	46,022	47,886	57,649	67,995	70,044	78,856
MAGPET	6,023	6,562	7,474	8,809	9,166	11,035	13,016	13,409	15,094
MAKILALA	3,260	3,552	4,046	4,769	4,961	5,973	7,044	7,257	8,170
MATALAM	10,197	11,108	12,655	14,915	15,519	18,683	22,037	22,701	26,556
MIDSAYAP	3,829	4,171	4,752	5,601	5,828	7,015	8,275	8,524	9,596
M'LANG	26,388	28,746	32,747	38,596	40,159	48,346	57,023	58,741	66,132
PIGKAWAYAN	13,819	15,054	17,150	20,212	21,032	25,319	29,863	30,764	34,634
PIKT	14,477	15,771	17,966	21,175	22,033	26,524	31,285	32,227	36,281
PRESIDENT ROXAS	6,196	6,749	7,689	9,062	9,429	11,352	13,389	13,793	15,528
TULUNAN	9,351	10,188	11,607	13,680	14,233	17,135	20,211	20,819	23,439
ANTIPAS	7,091	7,725	8,800	10,373	10,792	12,992	15,323	15,785	17,772

APPENDIX 2.1-2 URBAN POPULATION PROJECTION (18/19)

Urban	1,995	1,997	2,000	2,004	2,005	2,010	2,015	2,016	2,020
BANISILAN	4,874	5,310	6,048	7,130	7,418	8,929	10,531	10,848	12,215
ALEOSAN	3,600	3,922	4,466	5,265	5,478	6,695	7,779	8,013	9,021
ARAKAN	2,719	2,961	3,373	3,976	4,138	4,980	5,874	6,051	6,812
SULTAN KUDARAT	2,547	2,774	3,162	3,727	3,878	4,668	5,505	5,671	6,385
BAGUMBAYAN	171,202	192,089	228,723	283,547	298,782	375,939	461,888	478,893	554,152
COLUMBIO	10,222	11,470	13,656	16,931	17,841	21,846	27,199	28,449	34,036
ESPERANZA	7,628	8,560	10,191	12,633	13,312	16,303	20,296	21,228	25,400
ISULAN (Capital)	10,992	12,332	14,685	18,205	19,183	23,492	29,247	30,591	36,599
KALAMANSIG	33,320	37,384	44,515	55,185	58,150	71,211	88,658	92,730	110,943
LEBAK	16,685	18,721	22,291	27,634	29,120	35,659	44,396	45,637	50,938
LUTAYAN	17,370	19,490	23,206	28,769	30,315	37,124	46,220	48,343	57,838
LAMBAYONG (MARIANO MARCOS)	0	0	0	0	0	0	0	0	0
PALIMBANG	15,555	17,452	20,781	26,762	27,146	33,243	41,387	43,288	51,790
PRESIDENT QUIRINO	10,153	11,393	13,565	16,816	17,720	21,701	27,016	28,257	33,808
TACURONG	0	0	0	0	0	10,049	12,511	13,086	15,656
SEN. NINYO AQUINO	42,825	48,048	57,214	70,927	74,738	91,524	107,793	109,330	115,683
SUB-TOTAL	6,452	7,239	8,619	10,685	11,257	13,787	17,165	17,954	21,481
MARAWI CITY	171,202	192,089	228,723	283,547	298,782	375,939	461,888	478,893	554,152
COTABATO CITY	114,389	118,004	123,880	130,910	132,547	138,971	142,754	143,146	144,682
ARM	146,779	152,358	161,438	172,815	175,540	187,210	195,779	197,027	202,036
LANAO DEL SUR	353,356	387,769	449,750	540,529	565,788	695,467	823,629	844,523	941,462
BACOLOD GRANDE (BACOLOD-KARAWI)	45,721	49,687	56,621	66,779	69,493	81,757	94,336	96,637	106,666
BALABAGAN	1,312	1,426	1,625	1,932	2,014	2,630	3,268	3,388	3,902
BALINDONG (WATU)	0	0	0	0	0	0	0	0	0
BAYANG	0	0	0	620	779	1,016	1,283	1,310	1,510
BINIDAYAN	5,972	6,490	7,395	8,793	9,173	11,965	14,874	15,414	17,764
BUBONG	1,595	1,733	1,975	2,349	2,450	3,197	3,974	4,118	4,746
BUTIG	0	0	0	0	0	0	0	0	0
GANASSI	0	0	0	0	0	0	0	0	0
KAPAI	0	0	0	0	0	0	0	0	0
LUMBA-BAYABAO (MAGUING)	0	0	0	0	0	0	0	0	0
LUMBATAN	0	0	0	0	0	0	0	0	0
MADALUM	1,321	1,435	1,637	1,947	2,031	2,649	3,293	3,411	3,931
MADAMBA	1,447	1,573	1,792	2,132	2,222	2,899	3,606	3,736	4,306
MALABANG	19,435	21,121	24,068	27,453	28,342	28,072	27,601	27,477	26,966
MARANTAO	0	0	0	0	0	0	0	0	0
MASIU	866	940	1,072	1,274	1,328	1,733	2,154	2,232	2,572
MALUNOD	325	353	402	478	498	651	809	839	966
PAGAYAWAN (TATARIKAN)	0	0	0	0	0	0	0	0	0
PIAGAPO	1,278	1,389	1,583	1,882	1,963	2,561	3,183	3,299	3,802
POONA BAYABAO (GATA)	945	1,027	1,170	1,391	1,451	1,893	2,352	2,439	2,810
PUALAS	0	0	0	0	0	0	0	0	0
DITSAAN-RAMAIN	1,993	2,165	2,468	2,933	3,060	3,991	4,963	5,144	5,926
SAGUIARAN	2,319	2,520	2,873	3,415	3,563	4,648	5,776	5,966	6,899
TAMPARAN	2,414	2,623	2,989	3,553	3,707	4,835	6,011	6,229	7,179
TARAKA	0	0	0	0	0	0	0	0	0
TUBARAN	0	0	0	0	0	0	0	0	0
TUGAYA	0	0	0	0	0	0	0	0	0
WAO	3,678	3,998	4,554	5,416	5,650	7,369	9,162	9,494	10,941
MAROGONG	0	0	0	0	0	0	0	0	0
CALANOGAS	0	0	0	0	0	0	0	0	0
BUADIPOSO-BUNTONG	0	0	0	0	0	0	0	0	0

APPENDIX 2.1-2 URBAN POPULATION PROJECTION (19/19)

Urban	1,995	1,997	2,000	2,004	2,005	2,010	2,015	2,016	2,020
MAGUING	821	894	1,018	1,211	1,262	1,648	2,047	2,121	2,446
SULTAN GUMANDER	0	0	0	0	0	0	0	0	0
LUMBAYANAGUE	0	0	0	0	0	0	0	0	0
BUMBARAN	0	0	0	0	0	0	0	0	0
TAGOLOAN II	0	0	0	0	0	0	0	0	0
KAPATAGAN	0	0	0	0	0	0	0	0	0
MAGUINDANAO	0	0	0	0	0	0	0	0	0
AMPATUAN	174,750	199,189	243,838	310,143	329,074	428,436	527,364	543,125	618,444
BULDON	18,682	21,295	26,068	29,965	30,993	32,806	34,294	34,521	35,422
BULUAN	7,735	8,817	10,794	13,887	14,774	20,978	30,465	30,961	33,008
DATU PAGLAS	22,362	25,488	31,200	40,143	42,709	49,366	52,370	52,851	54,786
DATU PIANG	0	0	0	0	0	0	0	0	0
DINAIG (DATU ODIN SINSUAT)	16,324	18,608	22,778	29,306	31,179	44,270	64,289	64,999	67,878
MAGANUY (Capitai)	14,190	16,174	19,800	25,474	27,101	38,481	55,883	60,722	64,597
MATANOG	17,747	20,229	24,762	31,858	33,894	48,126	61,337	61,549	62,364
PAGALUNGAN	0	0	0	0	0	0	0	0	0
PARANG	14,197	16,183	19,811	25,488	27,116	38,503	37,396	37,044	35,650
SULTAN KUDARAT (NULING)	27,854	31,750	38,866	50,005	53,200	65,111	69,606	70,339	73,303
SULTAN SA BARONGIS (LAMBAYONG)	13,503	15,392	18,843	24,242	25,791	36,521	53,178	57,783	80,505
KABUNTALAN (TUMBAO)	3,352	3,820	4,677	6,017	6,402	9,090	13,200	14,343	19,984
UPI	0	0	0	0	0	0	0	0	0
TALAYAN	7,084	8,075	9,885	12,718	13,530	19,211	27,899	30,314	42,234
SOUTH UPI	0	0	0	0	0	0	0	0	0
BARIRA	0	0	0	0	0	0	0	0	0
GEN.S.K. PENDATUN	0	0	0	0	0	0	0	0	0
OTHER(SULU)	11,720	13,358	16,354	21,040	22,385	25,873	27,447	27,699	28,713
OTHER(TAWI-TAWI)	103,427	107,875	115,579	126,220	128,894	142,374	154,806	156,907	165,494
	29,458	31,018	33,712	37,387	38,327	42,900	47,123	47,854	50,858

APPENDIX 2.1-3 DISTRIBUTION OF URBAN AND RURAL POPULATION IN 1980 AND 1990

Region/Province	Urban			Rural	
	1980	1990	Annual Difference	1980	1990
Philippine	37.39%	48.51%	1.11%	62.61%	51.49%
NCR	100.00%	100.00%	0.00%	0.00%	0.00%
CAR	19.97%	30.96%	1.10%	80.03%	69.04%
I	23.55%	37.77%	1.42%	76.45%	62.23%
II	16.36%	19.19%	0.28%	83.64%	80.81%
III	41.84%	60.34%	1.85%	58.16%	39.66%
IV	37.02%	51.14%	1.41%	62.98%	48.86%
Marinduque	13.83%	17.38%	0.36%	86.17%	82.62%
Occidental Mindoro	18.29%	32.99%	1.47%	81.71%	67.01%
Oriental Mindoro	14.98%	25.56%	1.06%	85.02%	74.44%
Palawan	22.56%	32.98%	1.04%	77.44%	68.19%
Romblon	12.45%	22.15%	0.97%	87.55%	77.85%
V	21.76%	31.24%	0.95%	78.24%	68.76%
Masbate	15.75%	25.02%	0.93%	84.25%	74.98%
VI	28.39%	35.82%	0.74%	71.61%	64.18%
Aklan	12.15%	24.30%	1.22%	87.85%	75.70%
Antique	20.65%	28.92%	0.83%	79.35%	71.08%
Capiz	13.50%	28.22%	1.47%	86.50%	71.78%
Iloilo	27.59%	29.81%	0.22%	72.41%	70.19%
Negros Occidental	36.89%	45.66%	0.88%	63.11%	54.34%
VII	32.09%	40.53%	0.84%	67.91%	59.47%
Bohol	15.25%	25.37%	1.01%	84.75%	74.63%
Cebu	44.41%	52.52%	0.81%	55.59%	47.48%
Negros Oriental	19.00%	24.06%	0.51%	81.00%	75.94%
Siquijor	11.27%	12.12%	0.09%	88.73%	87.88%
VIII	21.84%	31.25%	0.94%	78.16%	68.75%
Eastern Samar	26.20%	39.08%	1.29%	73.80%	60.92%
Leyte (Biliran)	24.55%	32.75%	0.82%	75.45%	67.25%
Northern Samar	23.40%	35.44%	1.20%	76.60%	64.56%
Western Samar	14.71%	25.72%	1.10%	85.29%	74.28%
Southern Leyte	15.26%	20.56%	0.53%	84.74%	79.44%
[IX]					
Zamboanga del Norte	15.43%	21.72%	0.63%	84.57%	78.28%
Zamboanga del Sur	19.63%	42.53%	2.29%	80.37%	57.47%
(Basilan)	14.27%	18.89%	0.46%	85.73%	81.11%
X	27.01%	43.45%	1.64%	72.99%	56.55%
Agusan del Norte	36.50%	47.40%	1.09%	63.50%	52.60%
Agusan del Sur	19.38%	24.47%	0.51%	80.62%	75.53%
Surigao del Norte	30.11%	48.09%	1.80%	69.89%	51.91%
Bukidnon	15.59%	31.45%	1.59%	84.41%	68.55%
Misamis Occidental	17.13%	31.99%	1.49%	82.87%	68.01%
Misamis Oriental	39.32%	66.31%	2.70%	60.68%	33.69%
(Comiguin)	26.59%	33.93%	0.73%	73.41%	66.07%
XI	33.46%	47.47%	1.40%	66.54%	52.53%
Davao	24.77%	34.73%	1.00%	75.23%	65.27%
Davao del Sur	44.94%	52.21%	0.73%	55.06%	47.79%
Davao Oriental	22.53%	39.43%	1.69%	77.47%	60.57%
South Cotabato	31.15%	57.00%	2.59%	68.85%	43.00%
Surigao del Sur	30.08%	46.04%	1.60%	69.92%	53.96%
[XII]					
Lanao del Norte	15.41%	24.42%	0.90%	84.59%	75.58%
Cotabato	15.54%	18.09%	0.26%	84.46%	81.91%
Sultan Kudarat	20.93%	31.04%	1.01%	79.07%	68.96%
[ARMM]					
Lanao del Sur	18.65%	22.45%	0.38%	81.35%	77.55%
Maguindanao	24.12%	32.23%	0.81%	75.88%	67.77%
(Sulu)	18.18%	17.29%	-0.09%	81.82%	82.71%
(Tawi-Tawi)	11.42%	19.08%	0.77%	85.73%	80.92%

(Source : NSO)

**APPENDIX 2.1-4 PROJECTED HOUSEHOLD POPULATION
15 YEARS AND OVER, LABOR FORCE AND EMPLOYMENT RATE**

	YEAR										
	1985	1986	1987	1988	1989	1990	1991	1992	1993	1994	1995
Philippine											
Population over 15 (mil)	34	35	35	36	37	38	39	40	41	43	43
Labor Force (million)	21	22	23	23	24	25	25	26	27	27	28
Labor Force (%)	63.4	63.8	65.7	65.4	64.6	64.5	64.5	65.0	64.7	64.4	65.6
Employment Rate (%)	88.9	88.9	90.9	91.7	91.6	91.9	91.0	91.4	91.1	91.6	91.6
Population 15 year old and over (thousands)											
IV	4,378	4,522	4,536	4,690	4,850	5,015	5,186	6,386	5,546	5,733	5,918
V	2,248	2,294	2,347	2,417	2,488	2,562	2,639	3,308	2,800	2,882	2,961
VI	3,073	3,144	3,150	3,234	3,319	3,408	3,498	4,318	3,684	3,780	3,877
VII	2,609	2,674	2,670	2,736	2,805	2,876	2,949	3,599	3,103	3,184	3,263
VIII	1,863	1,906	1,871	1,920	1,969	2,018	2,070	2,548	2,171	2,221	2,267
IX	1,734	1,782	1,760	1,812	1,865	1,918	1,975	1,918	1,636	1,688	1,739
X	1,934	1,998	2,013	2,078	2,145	2,213	2,284	2,811	2,432	2,508	2,583
XI	2,417	2,508	2,426	2,501	2,578	2,658	2,739	3,362	2,908	2,995	3,081
XII	1,504	1,541	1,610	1,661	1,714	1,768	1,825	1,489	1,283	1,323	1,363
ARMM	b	b	b	b	b	b	b	b	1,113	1,141	1,169
Percentage in Labor Force											
IV	61.3	62.4	65.3	64.5	63.1	64.2	63.5	64.5	65.0	63.7	65.3
V	69.9	67.3	69.4	69.4	70.0	68.3	68.2	69.1	68.5	69.4	68.9
VI	64.1	64.6	66.7	64.9	65.0	65.0	65.0	66.1	65.6	65.3	65.8
VII	68.5	68.4	68.3	67.9	66.2	65.1	65.3	65.6	67.2	65.9	65.5
VIII	72.2	71.9	73.0	74.8	71.8	71.0	68.7	67.3	67.3	64.8	68.0
IX	57.4	59.8	62.8	60.7	62.3	59.7	58.0	61.8	62.2	62.0	63.5
X	66.1	67.6	68.6	67.4	68.9	69.0	68.3	68.4	69.3	66.7	69.3
XI	67.1	65.5	69.5	68.3	67.1	67.1	66.1	68.3	69.2	70.1	69.8
XII	63.3	66.6	65.3	64.7	65.1	63.3	67.0	71.3	65.9	68.9	70.5
ARMM	b	b	b	b	b	b	b	b	57.5	57.7	57.3
Employment Rate (%)											
IV	87.6	89.8	91.8	91.6	91.1	91.3	89.6	91.6	91.5	91.1	91.0
V	93.5	92.5	94.4	94.3	93.8	94.4	94.1	94.4	94.7	95.8	93.4
VI	90.7	89.2	92.0	92.7	91.5	92.3	92.7	92.0	92.3	92.6	91.1
VII	93.0	94.4	92.8	94.3	94.2	92.6	92.3	92.1	91.4	91.1	91.1
VIII	91.9	94.4	92.2	94.0	91.9	94.1	94.1	93.3	94.3	94.1	94.1
IX	92.8	93.3	94.0	94.8	94.8	94.1	94.9	94.2	93.4	94.3	93.4
X	91.3	91.0	92.9	92.3	93.0	92.7	92.2	94.1	91.7	92.8	94.5
XI	92.6	90.1	93.0	91.9	92.1	92.3	91.5	90.5	91.4	92.1	92.8
XII	94.6	94.9	95.2	95.3	95.0	95.4	94.5	95.3	93.6	95.8	94.7
ARMM	b	b	b	b	b	b	b	98.1	96.9	98.3	99.4

(NSCB)

a : CAR was started in 1988. b : ARMM was started in 1990.

APPENDIX 2.1-5 POPULATION TREND BY REGION

STUDY AREA	Land Area (in sq. km.)	Population (in 1,000)				Population Growth Rate (in % per annum)				1995 Pop. Density (in Person/Sq. Km.)					
		1970		1980		1990		1995							
		(100.0%)	(100.0%)	(100.0%)	(100.0%)	(100.0%)	(100.0%)	(100.0%)	(100.0%)						
Philippines	300,000	(100.0%)	36,684	(100.0%)	48,098	(100.0%)	60,698	(100.0%)	68,611	(100.0%)	2.75	2.35	2.48	229	(1.00)
NCR	636.0	(0.2)	3,967	(10.8)	5,926	(12.3)	7,948	(13.4)	9,454	(13.8)	4.10	2.98	3.53	14865	(64.91)
Luzon excluding NCR	105,051.5	(35.0)	14,046	(38.3)	17,987	(37.4)	22,849	(37.6)	25,908	(37.8)	2.50	2.42	2.54	247	(1.08)
Luzon Total (including NCR)	105,687.5	(35.2)	18,013	(49.1)	23,913	(49.7)	30,797	(50.7)	35,362	(51.6)	2.87	2.56	2.80	335	(1.46)
Region IV (MIMAROPA)	27,456.1	(9.2)	1,020	(2.9)	1,408	(2.9)	1,774	(2.9)	2,031	(3.0)	3.27	2.34	2.74	74	(0.32)
Region V (Candianes Masbale)	5,559.2	(1.8)	655	(1.8)	760	(1.6)	786	(1.3)	856	(1.2)	1.49	0.34	1.72	154	(0.67)
Region VI	20,223.2	(6.7)	3,618	(9.9)	4,526	(9.4)	5,393	(8.9)	5,777	(8.4)	2.26	1.77	1.38	286	(1.25)
Region VII	14,951.5	(5.0)	3,033	(8.3)	3,787	(7.9)	4,594	(7.6)	5,015	(7.3)	2.25	1.95	1.77	335	(1.46)
Region VIII	21,431.8	(7.1)	2,381	(6.5)	2,800	(5.8)	3,054	(5.0)	3,367	(4.9)	1.63	0.88	1.97	157	(0.69)
Visayas Total	56,606.5	(18.8)	9,032	(24.7)	11,113	(23.1)	13,041	(21.5)	14,159	(20.6)	2.09	1.61	1.66	250	(1.09)
Region IX	14,670.1	(4.9)	1,300	(3.5)	1,772	(3.7)	2,221	(3.7)	2,499	(3.6)	3.15	2.29	2.38	170	(0.74)
Region X	14,032.9	(4.7)	1,261	(3.4)	1,765	(3.7)	2,198	(3.6)	2,483	(3.6)	3.42	2.21	2.47	177	(0.77)
Region XI	27,140.7	(9.0)	1,942	(5.3)	2,969	(6.2)	4,007	(6.6)	4,604	(6.7)	4.34	3.04	2.82	170	(0.74)
Region XII	14,542.8	(4.8)	1,127	(3.1)	1,467	(3.1)	2,033	(3.3)	2,360	(3.4)	2.68	3.32	3.03	162	(0.71)
ARMM	8,754.4	(2.9)	815	(2.2)	804	(1.7)	1,139	(1.9)	1,234	(1.8)	-0.14	3.54	1.62	141	(0.62)
Region XIII	18,847.0	(6.3)	950	(2.6)	1,372	(2.9)	1,764	(2.9)	1,943	(2.8)	3.74	2.55	1.95	103	(0.45)
Mindanao Total	97,987.9	(32.6)	7,395	(20.1)	10,149	(21.3)	13,362	(22.0)	15,123	(21.9)	3.22	2.79	2.51	154	(0.67)
Study Area Total	187,609.7	(62.5)	18,102	(49.3)	23,430	(48.7)	28,963	(47.7)	32,169	(46.9)	2.61	2.14	2.12	171	(0.75)
Mindanao Outside Study Area	4,015.0	(1.3)	569	(1.6)	757	(1.6)	936	(1.5)	1,082	(1.6)	2.88	2.16	2.94	270	(1.18)

SOURCE: NSO

APPENDIX 2.1-6 POPULATION AND DENSITY BY PROVINCE

Region/Province	Land Area (sq.km)	Census Population				Density (persons / sq. km)				Growth Rate		
		1970	1980	1990	1995	1970	1980	1990	1995	70 - 80	80 - 90	90 - 95
Philippines	300,000.00	36,684,466	48,098,460	60,697,994	68,611,332	122	160	202	229	2.75%	2.35%	2.48%
Luzon	NCR	636.00	3,966,695	5,925,884	7,948,402	6,237	9,317	12,497	14,865	4.10%	2.98%	3.53%
	CAR, I, II, III	73,510.10	8,297,520	10,558,908	13,236,385	113	144	180	198	2.44%	2.29%	1.88%
	IV (Luzon)	19,468.10	3,436,786	4,710,580	6,489,025	177	242	333	406	3.20%	3.25%	4.05%
	V (Luzon)	12,073.30	2,311,671	2,717,215	3,123,646	191	225	259	287	1.63%	1.40%	2.12%
	Subtotal	105,687.50	18,012,672	23,912,587	30,797,458	170	226	291	335	2.87%	2.56%	2.80%
	IV (MIMAROPA)	27,456.10	1,020,222	1,408,040	1,774,074	37	51	65	74	3.27%	2.34%	2.74%
Study Area	Marinduque	959.30	144,109	173,715	185,524	150	181	193	208	1.89%	0.66%	1.50%
	Occidental Mindoro	5,879.90	144,032	222,431	282,593	24	38	48	57	4.44%	2.42%	3.60%
	Oriental Mindoro	4,364.70	328,364	446,938	550,049	75	102	126	139	3.13%	2.10%	2.04%
	Palawan	14,896.30	236,635	371,782	528,287	16	25	35	43	4.62%	3.58%	3.93%
	Romblon	1,355.90	167,082	193,174	227,621	123	142	168	180	1.46%	1.65%	1.45%
	V	5,559.20	655,210	759,767	786,355	118	137	141	154	1.49%	0.34%	1.72%
	Masbate	4,047.70	492,908	584,520	599,355	122	144	148	162	1.72%	0.25%	1.76%
	Catanduanes	1,511.50	162,302	175,247	187,000	107	116	124	134	0.77%	0.65%	1.60%
	VI	20,223.20	3,618,326	4,525,615	5,393,333	179	224	267	286	2.26%	1.77%	1.38%
	Aklan	1,817.90	263,358	324,563	380,497	145	179	209	226	2.11%	1.60%	1.53%
	Antique	2,522.00	289,172	344,879	406,361	115	137	161	171	1.78%	1.65%	1.22%
	Capiz	2,633.20	394,041	492,231	584,091	150	187	222	237	2.25%	1.73%	1.35%
	Iloilo / Guimaras	5,324.00	1,167,973	1,433,641	1,765,476	219	269	332	352	2.07%	2.10%	1.22%
	Negros Occidental	7,926.10	1,503,782	1,930,301	2,256,908	190	244	285	307	1.53%	1.58%	1.52%
	VII	14,951.50	3,032,719	3,787,374	4,594,124	203	253	307	335	2.25%	1.95%	1.77%
	Bohol	4,117.30	683,297	806,013	948,403	166	196	230	242	1.67%	1.64%	0.95%
	Cebu	5,088.40	1,634,182	2,091,602	2,646,517	321	411	520	574	2.50%	2.38%	1.99%
	Negros Oriental	5,402.30	652,264	819,399	925,272	121	152	171	190	2.31%	1.22%	2.07%
	Siquijor	343.50	62,976	70,360	73,932	183	205	215	215	1.11%	0.50%	-0.05%
	VIII	21,431.80	2,381,409	2,799,534	3,054,490	111	131	143	157	1.63%	0.88%	1.97%
	Eastern Samar	4,339.70	271,000	320,637	329,335	62	74	76	83	1.70%	0.27%	1.93%
	Leyte / Biliran	6,268.30	1,110,626	1,302,648	1,485,828	177	208	237	262	1.61%	1.32%	2.04%
	Northern Samar	3,498.00	306,114	378,516	383,654	88	108	110	130	2.15%	0.13%	3.43%
	Western Samar	5,591.00	442,244	501,439	533,733	79	90	95	105	1.26%	0.63%	2.00%
	Southern Leyte	1,734.80	251,425	296,294	321,940	145	171	186	183	1.66%	0.83%	-0.27%
	Visayas Total (VI, VII, VIII)	56,606.50	9,032,454	11,112,523	13,041,947	160	196	230	250	2.09%	1.61%	1.66%
	IX	14,670.10	1,298,568	1,771,860	2,221,382	89	121	151	170	3.15%	2.29%	2.38%
	Zamboanga del Norte	6,618.10	409,379	588,015	676,862	62	89	102	116	3.69%	1.42%	2.63%
	Zamboanga del Sur	8,052.00	890,189	1,183,845	1,544,520	111	147	192	215	2.89%	2.70%	2.28%
	X	14,032.90	1,261,286	1,765,420	2,197,554	90	126	157	177	3.42%	2.21%	2.47%
	Bukidnon	8,293.80	414,762	631,634	843,891	50	76	102	113	4.30%	2.94%	2.19%
	Misamis Occidental	1,939.30	319,855	386,628	424,365	165	199	219	237	1.91%	0.94%	1.58%
	Misamis Oriental	3,570.00	472,756	890,032	865,051	132	193	242	285	3.85%	2.29%	3.27%
	Camiguin	229.80	53,913	57,126	64,247	235	249	280	296	0.58%	1.18%	1.15%
	XI	27,140.70	1,942,046	2,969,156	4,006,731	72	109	148	170	4.34%	3.04%	2.82%
	Davao del Norte	8,129.80	442,543	725,153	1,056,301	54	89	130	147	5.08%	3.83%	2.44%
	Davao del Sur	6,377.60	785,398	1,133,599	1,482,745	123	178	232	264	3.74%	2.72%	2.58%
	Davao Oriental	5,164.50	247,995	339,931	394,697	48	66	76	80	3.20%	1.50%	0.93%
	South Cotabato	7,468.80	466,110	770,473	1,072,988	62	103	144	176	5.15%	3.37%	4.16%
	XII	14,542.80	1,126,503	1,467,115	2,032,958	77	101	140	162	2.68%	3.32%	3.03%
	Lanao del Norte	3,092.00	349,942	461,049	614,092	113	149	199	231	2.80%	2.91%	3.05%
	North Cotabato	6,569.90	468,354	564,599	763,995	71	86	116	131	1.89%	3.07%	2.46%
	Sultan Kudarat	4,714.80	191,315	303,784	435,905	41	64	92	111	4.73%	3.68%	3.68%
	Cotabato City	143.50	61,184	83,871	127,065	426	584	885	1,023	3.20%	4.24%	2.93%
	Marawi City	22.60	55,708	53,812	91,901	2,465	2,381	4,066	5,061	-0.35%	5.50%	4.48%
	ARMM	8,754.40	814,950	803,834	1,138,755	93	92	130	141	-0.14%	3.54%	1.62%
	Lanao del Sur	3,850.30	399,800	351,159	508,081	104	91	132	149	-1.29%	3.76%	2.39%
	Maguindanao	4,904.10	415,150	452,675	630,874	85	92	129	135	0.87%	3.37%	0.98%
	XIII	18,847.00	950,129	1,371,512	1,784,297	50	73	94	103	3.74%	2.55%	1.95%
	Agusan del Norte	2,408.80	278,053	365,421	465,458	115	152	193	214	2.77%	2.45%	2.02%
	Agusan del Sur	9,147.00	174,682	265,030	420,763	19	29	46	56	4.26%	4.73%	4.11%
	Surigao del Norte	2,739.00	238,714	363,414	425,978	87	133	156	161	4.29%	1.60%	0.75%
	Surigao del Sur	4,552.20	258,680	377,847	452,098	57	83	99	104	3.86%	1.82%	0.83%
	Mindanao Total	97,987.90	7,394,482	10,148,897	13,361,677	75	104	136	154	3.22%	2.79%	2.51%
	Study Area Total	187,609.70	18,102,368	23,429,227	28,964,053	96	125	154	171	2.61%	2.14%	2.12%
Mindanao Western Islands (Basilan, Sulu, Tawi-Tawi)	4,015.00	569,446	756,646	936,483	1,082,484	142	188	233	270	2.88%	2.16%	2.94

(Source: NSO)

APPENDIX 2.2-1 GROSS NATIONAL PRODUCT

At Current Prices

	1990	1991	1992	1993	1994	1995
INDUSTRIAL ORIGIN						
1. AGRI. FISHERY & FORESTRY	235,956	261,868	294,922	318,546	372,853	412,965
2. INDUSTRY SECTOR	371,347	424,504	443,813	481,900	550,709	612,540
3. SERVICE SECTOR	469,934	561,639	612,824	674,011	769,716	880,925
EXPENDITURE						
1. Personal consumption expenditures	767,061	916,384	1,019,209	1,122,528	1,258,750	1,411,904
2. Government consumption	108,843	123,885	130,524	149,057	182,776	213,874
3. Capital formation	260,165	252,327	288,401	353,595	407,367	428,980
4. Exports	296,415	369,377	393,706	462,384	572,646	691,585
5. Less: Imports	358,548	406,698	459,911	586,935	679,439	839,497
6. Statistical discrepancy	3,301	(7,264)	(20,370)	(26,172)	(48,822)	(416)
GROSS DOMESTIC PRODUCT	1,077,237	1,248,011	1,351,559	1,474,457	1,693,278	1,906,430
Net factor income from abroad	5,320	18,059	34,003	25,830	43,450	61,313
GROSS NATIONAL PRODUCT	1,082,557	1,266,070	1,385,562	1,500,287	1,736,728	1,967,743

At 1985 Constant Price

	1990	1991	1992	1993	1994	1995
INDUSTRIAL ORIGIN						
1. AGRI. FISHERY & FORESTRY	160,734	162,937	163,571	167,053	171,472	172,999
2. INDUSTRY SECTOR	255,548	248,718	247,384	251,459	265,972	285,219
3. SERVICE SECTOR	304,408	304,867	307,986	315,644	329,006	345,232
EXPENDITURE						
1. Personal consumption expenditures	531,772	543,788	561,509	578,589	600,106	622,985
2. Government consumption	57,042	55,826	55,337	58,746	62,343	64,579
3. Capital formation	172,951	143,047	154,252	166,397	180,797	188,695
4. Exports	217,865	231,515	241,431	256,451	307,205	343,694
5. Less: Imports	269,148	266,139	289,273	322,548	369,325	430,511
6. Statistical discrepancy	10,208	8,485	(4,315)	(3,479)	(14,676)	(14,008)
GROSS DOMESTIC PRODUCT	720,690	716,522	718,941	734,156	766,450	803,450
Net factor income from abroad	3,696	10,297	18,198	12,765	19,768	26,045
GROSS NATIONAL PRODUCT	724,386	726,819	737,139	746,921	786,218	829,495

APPENDIX 2.2-2 GROSS REGIONAL DOMESTIC PRODUCT (1/2)

AT CURRENT PRICE

1995

REGION	AGRI/FISHERY/FORESTRY			INDUSTRY SECTOR			SERVICE SECTOR							Grand-Total	
	Agriculture	Forestry	Sub-Total	Mining & Quarrying	Manufacturing	Construction	Electricity, Gas & Water	Transport, Comm. Storage	Trade	Finance	O. Dwelling & Real Estate	Private Services	Government Services		Sub-Total
Philippines	410,219,098	2,746,058	412,965,156	18,244,056	438,247,179	106,638,988	49,410,235	88,929,000	261,862,456	78,232,134	130,491,298	169,290,000	152,121,199	880,926,087	1,906,431,411
IV Southern Tagalog	75,410,431	2,548	75,412,979	2,616,769	72,656,042	16,273,431	12,083,166	8,173,633	96,731,704	6,066,460	19,751,003	13,683,155	11,031,188	95,437,143	274,479,532
V Bicol Region	21,033,999	406	21,034,405	1,322,490	864,120	4,303,751	3,768,747	2,047,082	4,897,193	572,129	6,215,251	4,880,744	5,917,000	24,529,399	55,822,912
VI Western Visayas	45,418,487	77	45,418,564	1,924,129	22,748,861	4,389,628	1,564,096	4,131,123	24,431,127	2,568,500	9,605,192	10,344,838	7,796,082	58,796,902	134,832,136
VII Central Visayas	20,278,887	16	20,278,903	1,003,038	28,668,485	6,653,353	3,349,578	6,347,054	31,582,660	2,219,715	9,237,037	10,411,889	6,574,597	66,393,052	124,335,019
VIII Eastern Visayas	16,216,467	52,914	16,269,381	323,551	12,474,421	2,503,963	1,079,864	1,345,611	2,890,587	397,919	5,363,652	2,203,566	5,453,246	17,454,581	50,105,781
IX Western Mindanao	26,248,811	174,660	26,423,571	460,405	4,754,208	2,951,444	483,353	2,383,591	4,397,460	322,506	4,036,850	2,066,924	3,871,311	17,081,642	52,154,624
X Northern Mindanao	36,606,647	321,569	36,928,216	1,660,463	18,424,845	4,688,118	2,371,210	2,143,002	16,050,340	602,168	6,266,188	4,320,497	5,697,312	35,078,487	101,152,339
XI Southern Mindanao	49,260,900	1,619,384	50,880,284	1,641,138	21,554,819	6,159,118	599,670	29,954,745	3,411,731	1,001,652	7,946,117	5,500,436	5,746,337	46,539,518	127,384,557
XII Central Mindanao	17,167,504	77,376	17,244,880	0	15,251,272	3,514,201	1,924,569	1,127,740	3,342,484	336,949	4,283,539	1,424,613	4,059,583	14,574,908	52,509,821
ARMM Autonomous Region of Muslim Mindanao	10,205,250	10,704	10,215,954	21,828	783,979	1,070,352	945,406	236,016	1,026,148	43,556	1,124,430	683,208	1,882,605	5,075,963	18,113,482

SOURCE: Economic and Social Statistics Office, National Statistical Coordination Board

AT CONSTANT 1985 PRICE

1995

REGION		AGRI/FISHERY/FORESTRY			INDUSTRY SECTOR			SERVICE SECTOR							Grand Total			
		Agriculture	Forestry	Sub-Total	Mining & Quarrying	Manufacturing	Construction	Electricity, Gas & Water	Sub-Total	Transport, Comm. Storage	Trade	Finance	O. Dwelling & Real Estate	Private Services		Government Services	Sub-Total	
Philippines		171,472,119	1,527,051	172,999,170	11,396,009	203,271,235	44,491,888	28,080,208	285,219,140	47,396,000	123,429,756	33,852,353	43,785,346	55,461,000	41,357,510	345,231,067	803,450,277	
	IV	32,571,161	1,413	32,572,574	1,215,578	40,823,345	6,991,271	6,551,449	55,581,643	4,575,426	17,625,713	2,684,324	5,743,529	4,520,846	2,999,072	38,148,910	125,303,127	
	V	8,692,014	244	8,692,258	877,024	357,920	1,803,266	2,043,082	5,061,272	1,099,390	2,378,241	276,097	2,546,530	1,837,900	1,608,687	9,746,795	23,520,325	
	VI	19,296,240	43	19,296,283	1,624,833	9,349,748	1,791,663	911,615	13,676,059	2,269,031	12,513,459	1,218,105	3,651,273	3,435,753	2,985,069	25,252,890	58,227,032	
	VII	7,600,609	6	7,600,615	1,019,179	10,693,549	2,890,002	1,585,591	15,980,321	3,123,636	15,606,029	1,079,916	3,533,127	3,780,361	1,787,446	29,110,518	52,679,657	
	VIII	6,043,624	30,402	6,074,226	251,304	4,822,319	1,023,370	545,086	6,742,059	665,573	1,320,826	188,731	2,082,765	797,269	1,482,586	6,557,750	19,374,035	
	IX	10,867,706	99,008	10,966,714	358,771	1,985,394	1,237,496	217,435	3,796,006	1,268,043	2,226,616	157,838	1,335,921	782,836	1,652,501	6,833,755	21,599,475	
	X	15,183,061	177,296	15,360,357	490,544	7,568,670	1,940,754	1,166,417	11,160,385	1,690,382	8,447,092	301,936	2,478,567	1,364,608	1,548,940	15,231,525	41,758,267	
	XI	19,727,798	900,877	20,628,675	1,774,819	9,210,376	2,684,272	254,926	13,924,893	1,827,647	10,976,097	488,599	2,849,552	1,942,606	1,562,269	19,648,760	54,200,128	
	XII	7,287,997	40,405	7,328,402	0	6,464,724	1,498,280	859,615	8,821,599	619,178	1,717,526	164,574	1,769,231	527,339	1,103,687	5,901,538	22,051,539	
	ARMM	Autonomous Region of Muslim Mindanao	4,696,644	5,568	4,702,212	75,129	335,866	450,516	451,745	1,313,258	119,657	524,780	20,556	494,755	250,402	539,015	1,949,365	7,965,035

SOURCE: Economic and Social Statistics Office, National Statistical Coordination Board

APPENDIX 2.2-2 GROSS REGIONAL DOMESTIC PRODUCT (2/2)

AT CONSTANT 1985 PRICE

1994

REGION		AGRI/FISHERY/FORESTRY			INDUSTRY SECTOR				SERVICE SECTOR						Grand-Total		
		Agriculture	Forestry	Sub-Total	Mining & Quarrying	Manufacturing	Construction	Electricity, Gas & Water	Sub-Total	Transport, Comm., Storage	Trade	Finance	O. Dwelling & Real Estate	Private Services		Government Services	Sub-Total
Philippines		168,501,384	2,970,631	171,472,015	10,783,023	190,374,231	41,773,742	23,081,262	265,972,288	44,784,000	116,923,194	31,545,962	42,473,463	53,159,000	40,140,664	329,006,283	766,450,586
IV	Southern Tagalog	32,203,567	2,827	32,206,394	1,560,518	37,842,473	8,811,334	5,758,351	51,775,376	4,223,365	16,840,169	2,499,156	5,557,005	4,343,042	2,909,641	36,172,978	120,154,748
V	Bicol Region	8,852,460	478	8,852,944	944,200	335,766	1,841,051	1,794,520	4,715,537	1,035,983	2,355,123	267,420	2,488,656	1,772,313	1,594,859	9,518,530	23,087,011
VI	Western Visayas	19,883,536	85	19,883,621	1,519,847	8,974,922	1,727,710	793,154	13,015,633	2,169,809	11,879,853	1,172,598	3,568,621	3,362,564	2,025,648	24,178,893	57,058,147
VII	Central Visayas	7,573,264	19	7,573,303	629,243	10,038,869	2,825,390	1,361,934	14,655,466	2,832,727	14,717,579	1,025,718	3,427,866	3,639,905	1,690,865	27,434,659	49,683,428
VIII	Eastern Visayas	8,073,450	56,536	8,129,986	205,952	4,291,756	952,759	478,293	5,926,763	877,322	1,246,543	184,032	2,038,013	769,106	1,415,631	6,330,647	18,387,398
IX	Western Mindanao	10,751,363	191,517	10,942,880	308,184	1,926,239	1,149,108	190,317	3,576,848	1,197,193	2,208,656	153,030	1,313,577	766,871	966,317	6,604,816	21,124,574
X	Northern Mindanao	14,823,824	368,924	15,192,748	288,888	7,275,095	1,674,751	1,017,523	10,258,037	1,028,264	7,961,782	281,491	2,382,403	1,304,756	1,472,266	14,478,982	39,725,567
XI	Southern Mindanao	19,307,557	1,998,973	21,006,530	1,618,126	8,789,109	2,330,144	226,779	12,864,158	1,731,049	10,391,855	470,460	2,768,008	1,862,311	1,450,027	19,673,710	52,644,398
XII	Central Mindanao	7,233,458	82,243	7,315,699	0	5,896,402	1,199,832	744,009	7,832,064	600,993	1,627,387	159,089	1,797,437	505,168	1,037,225	5,667,299	20,815,062
ARMM	Autonomous Region of Muslim Mindanao	4,413,153	10,559	4,423,712	48,711	328,982	385,083	395,486	1,154,242	111,615	488,188	19,794	475,173	241,856	565,274	1,841,910	7,419,864

SOURCE: Economic and Social Statistics Office, National Statistical Coordination Board

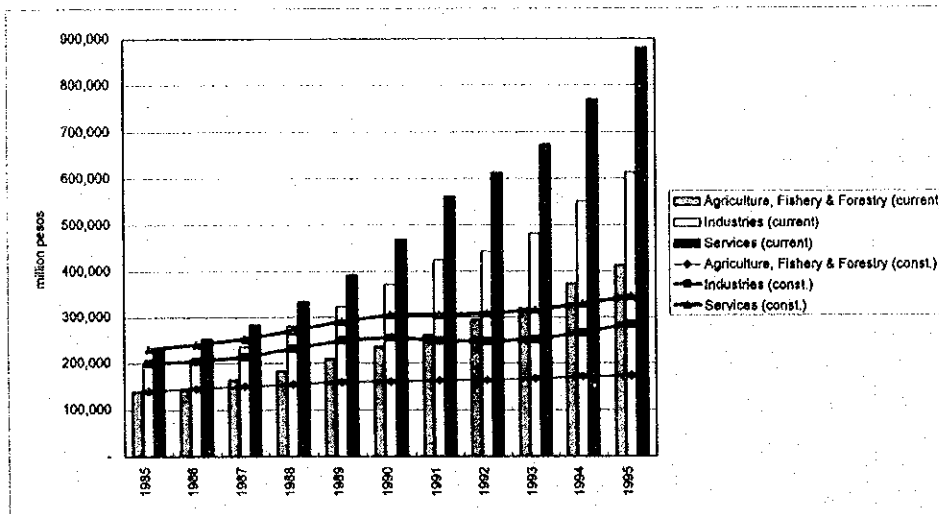
AT CONSTANT 1985 PRICE

1993

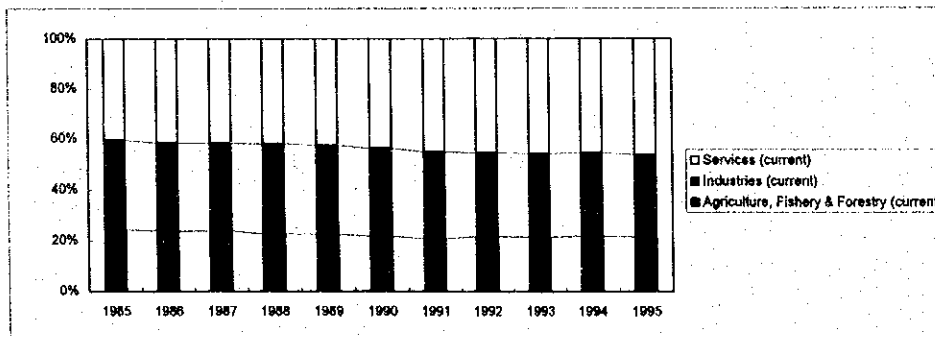
REGION			AGRI/FISHERY/FORESTRY			INDUSTRY SECTOR				SERVICE SECTOR						Grand-Total
	Agriculture	Forestry	Sub-Total	Mining & Quarrying	Manufacturing	Construction	Electricity, Gas & Water	Sub-Total	Transport, Comm., Storage	Trade	Finance	O. Dwelling & Real Estate	Private Services	Government Services	Sub-Total	Grand-Total
Philippines	163,558,197	3,496,960	167,055,157	11,571,280	181,389,293	38,344,217	20,255,012	251,459,802	42,841,000	112,479,037	29,908,731	41,298,839	50,984,000	38,061,753	315,843,559	734,156,318
IV Southern Tagalog	31,622,789	3,147	31,625,936	1,775,834	36,055,801	5,520,103	5,089,549	48,440,887	4,071,699	16,018,208	2,359,472	5,350,478	4,201,921	2,718,068	34,719,834	114,786,657
V Bicol Region	8,646,456	560	8,647,016	1,090,242	321,240	1,702,670	1,552,853	4,666,805	978,980	2,269,869	257,840	2,436,500	1,711,935	1,452,857	9,108,161	22,421,982
VI Western Visayas	19,469,449	101	19,469,550	1,815,799	8,582,415	1,774,833	681,477	12,854,324	2,090,890	11,423,796	1,115,632	3,491,313	3,237,376	2,001,948	23,363,925	55,486,799
VII Central Visayas	7,429,276	22	7,429,298	1,190,796	9,452,460	2,140,402	1,220,182	14,003,840	2,812,413	14,123,648	972,751	3,327,854	3,519,875	1,566,944	26,323,633	47,756,771
VIII Eastern Visayas	5,987,602	72,693	6,060,295	219,076	4,152,638	842,310	403,278	5,817,298	642,322	1,201,813	178,549	1,999,557	740,232	1,410,933	6,173,406	17,850,998
IX Western Mindanao	10,793,620	228,005	11,021,625	357,288	1,910,917	1,030,121	181,084	3,459,430	1,180,076	2,107,893	146,247	1,290,831	740,395	932,700	6,361,232	20,882,287
X Northern Mindanao	14,240,302	380,080	14,620,382	274,952	7,033,245	1,178,976	869,751	9,354,924	998,989	7,686,015	279,638	2,314,205	1,261,417	1,389,686	13,937,950	37,913,256
XI Southern Mindanao	18,699,839	2,125,074	20,824,913	1,456,292	8,405,638	1,813,076	201,330	11,876,338	1,654,852	9,935,817	451,486	2,690,802	1,804,045	1,432,731	17,969,833	50,671,182
XII Central Mindanao	7,031,228	88,241	7,119,477	0	5,646,775	1,527,591	665,238	7,842,605	577,680	1,578,296	153,022	1,707,050	498,228	937,428	5,442,694	20,404,776
ARMM Autonomous Region of Muslim Mindanao	4,080,845	13,015	4,093,860	44,392	314,490	335,281	341,617	1,035,780	108,859	487,036	19,222	462,302	234,362	486,857	1,798,638	6,908,278

SOURCE: Economic and Social Statistics Office, National Statistical Coordination Board

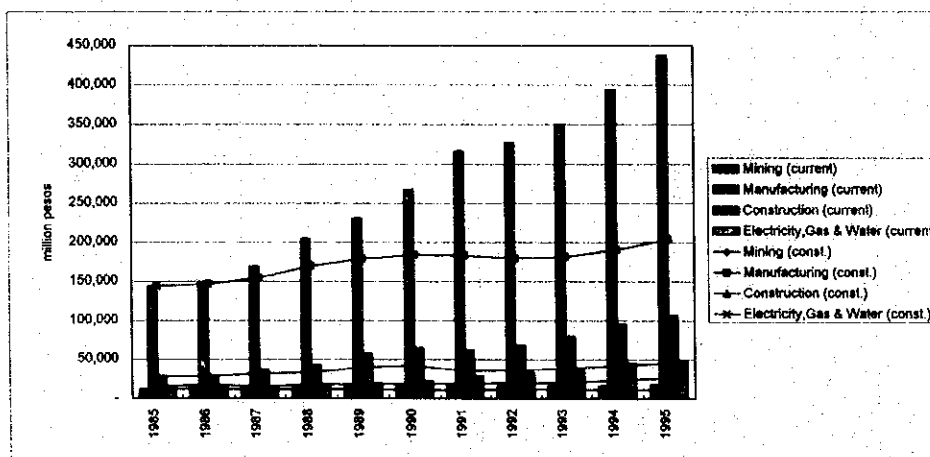
APPENDIX 2.2-3 TREND OF GROSS REGIONAL DOMESTIC PRODUCT



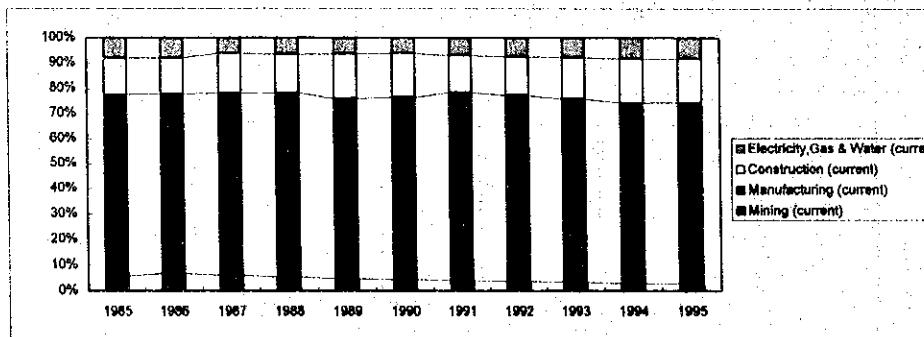
Trend of GVA by Sector



Composition of GVA of Sectors

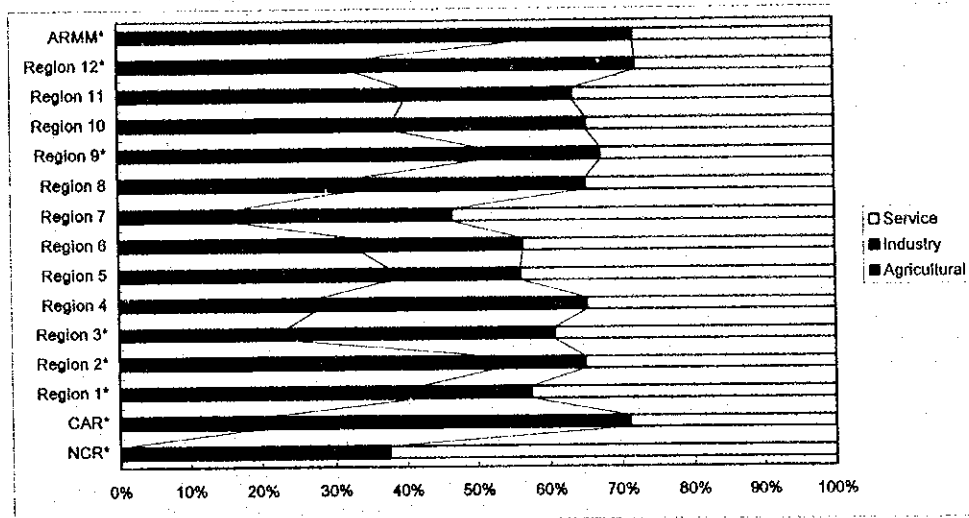


Trend of GVA of Industrial Sector

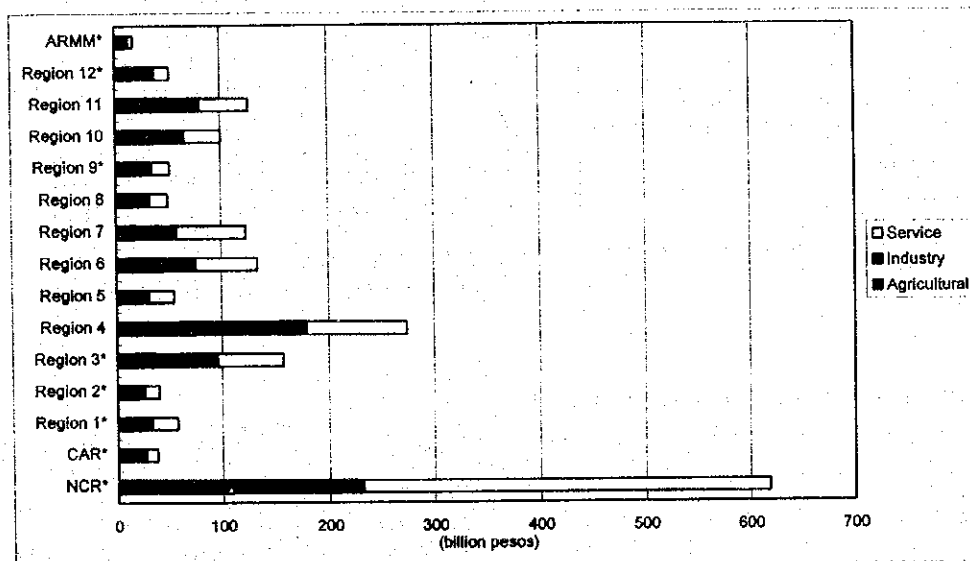


Composition of GVA of Industrial Sector

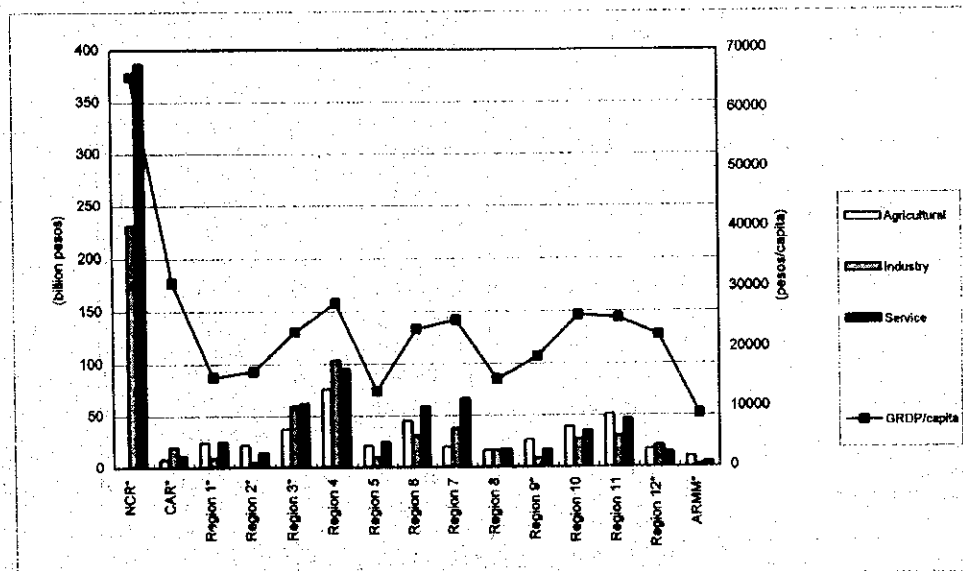
APPENDIX 2.2-4 GROSS REGIONAL DOMESTIC PRODUCT BY SECTOR



Composition of GRDP by Sector by Region



GRDP by Region (1995)



GVA and GRDP per capita by Region (1995)